
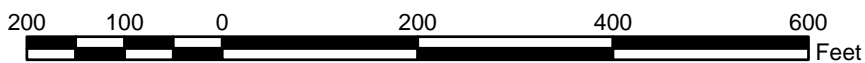







Vegetation Associated with Survey Points
 (No survey points recorded)

 	<ul style="list-style-type: none">  Woodland Species Survey Point  150-foot-wide Construction ROW  Pipeline Centerline with Station Numbers  Milepost  Matchlines 	<p>AVS RAW WATER PIPELINE PROJECT</p>	<p>Map 13 of 17</p>
---	---	---	---------------------