





LEGEND

-  BOND RELEASE BOUNDARY
-  DOUBLE ROW GAME AND FISH TREE PLANTING
-  COTEAU FREEDOM MINE SEEDED SHRUB PATCHES (NO TOPSOIL)
-  BASIN ELECTRICTREE PLANTING / WILDLIFE MANAGEMENT / MAY/2007

T145N / R86W
MERCER COUNTY

REFERENCE DRAWINGS

FACILITY:	ANTELOPE VALLEY STATION	DESIGN BY:	C. MILLER	FALL/07
LOCATION/UNIT:	1 2 3	DRAWN BY:	R. THOMPSON	FALL/07
CONTRACT/DESIGNATION:		DESIGN CHK:		
		DRAW CHK:		
		APPROVED:		
		SCALE:	1"=400'	
		VENDOR/ORIGINATED FROM:		
		VENDOR DRAWING NO.	ORIGINAL REV	
		BASIN DRAWING NO.	REV. NO.	
		OGL-0001	0	

REV.	DESCRIPTION	DRWN	DSGN	APPD	DATE