


Brian R. Bjella
100 West Broadway, Suite 250
P.O. Box 2798
Bismarck, ND 58502-2798
701.223.6585
bbjella@crowleyfleck.com

September 28, 2015

via hand delivery

Mr. Darrell Nitschke
Executive Secretary
North Dakota Public Service Commission
600 E. Boulevard, Dept. 408
Bismarck, ND 58505-0480



RE: Enbridge Pipelines (North Dakota) LLC
Trenton to Beaver Lodge – Crude Oil Pipeline
Williams County, North Dakota
Docket PU-06-330
Our File No. 120-27894

Dear Mr. Nitschke:

Enclosed for filing in the above captioned matter please find two copies of responses to Mr. Patrick Fahn's request dated August 19, 2015, regarding Final Construction Inspection Reports.

Please call should you have any questions.

Very truly yours,

A handwritten signature in blue ink, appearing to read "B. Bjella".

Brian R. Bjella

bw
Enc.

137 PU-06-330 Filed: 9/28/2015 Pages: 21
Response to Aug. 19, 2015 letter regarding post
construction inspection



September 22, 2015

North Dakota Pipeline Company LLC, dba NDPL LLC (formerly known as Enbridge Pipelines (North Dakota) LLC, provides the enclosed information in response to the request from Mr. Patrick Fahn dated August 18, 2015 regarding Final Construction Inspection Reports. Regarding Docket PU-06-330, Mr Fahn has requested the following information:

PU-06-330

On June 14, 2011, the final inspection report was issued for the construction of the Trenton to Beaver Lodge – Crude Oil Pipeline, 52 miles of 10-inch steel in Williams County, ND (Case No. PU-06-330, Enbridge Pipelines (North Dakota) LLC, Trenton to Beaver Lodge Pipeline – Williams County, Siting Application). In the report, it was noted that the Company had not yet complied with a number of order points. In order to comply with these order points, the Commission requests the following:

- Copies of all waivers required within the 500 feet of the pipeline in order to complete Order Point 7.
- The weekly progress report or a written letter confirming that the railroad crossing was completed as well as the date the pipeline was placed into service to complete Order Point 9.
- Correspondence with the USFWS or NDFWS about the breeding season in compliance with Order Point 10.
- A Pressure Test Record and Cathodic Protection Reads in order to complete Order Points 10 and 16.
- Final reports that site 32WI84 and 32WI927 were sent to SHPO and SHPO stated that Enbridge could proceed to the Commission in compliance with Order Point 17.
- Weed control, reseeding and inspection documentation to complete Order Points 21 and 25.

Please find attached the following items:

Attachment A – Waivers for feedlot, school, and three residences are attached, completing Order Point 7. One residence was determined to be vacant so no waiver was required.

Attachment B – Weekly Construction Report for the week ending December 18, 2006 showing construction complete on railroad crossing, and Daily Construction Report from November 2, 2007 showing line fill, completing Order Point 9.

Attachment C – A letter dated July 14, 2006 from the United States Department of the Interior, Fish and Wildlife Service stating that they were not aware that any species frequent the project area and no critical habitat currently exists within the proposed pipeline corridor, completing Order Point 10.

Attachment D – Pressure Test summaries completing Order Points 10 and 16.



Attachment E – Summary of findings related to Cultural Site 32WI184 and 32WI957 completing Order Point 17. Please note that part of this response is considered confidential information and is provided in a sealed envelope labeled “Critical Energy Infrastructure Information – Confidential.”

Attachment F – Place Holder - NDPL is still looking into the issue of weed control, reseeding, and inspection documentation and therefore requests additional time to provide a response



North Dakota Pipeline Company LLC

Docket No. PU-06-330

Attachment A

October 9, 2006

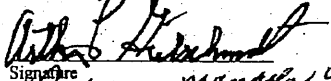
Brent Horton, Project Manager
Enbridge Pipelines (North Dakota) LLC
2505 16th Street SW
Suite 200
Minot, ND 58701-6947

Re: Proposed Trenton to Beaver Lodge Pipeline

Dear Mr. Horton:

We have viewed the attached map noting the proposed location of the pipeline, which indicates it is to be located within 500' of Garden Valley School. It is alright with to put the proposed pipeline in this location and we waive any objection.

Sincerely,


Signature
*Business manager of
Garden Valley School (Camp Public School Dist #8)*

13565 60th St NW
Williston ND 58801

Address

cc: David Cushman
ProSource Technologies, Inc.
9219 East Road NW
Coon Rapids, MN 55433

September 27, 2006


Brent Horton, Project Manager
Enbridge Pipelines (North Dakota) LLC
2505 16th Street SW
Suite 200
Minot, ND 58701-6947

Re: Proposed Trenton to Beaver Lodge Pipeline

Dear Mr. Horton:

We have viewed the attached map noting the proposed location of the pipeline, which indicates it is to be located within 500' of our residence. It is alright with us to put the proposed pipeline in this location and we waive any objection.

Sincerely


Signature

Signature

5559 143rd ave
NW Williston ND

588601
Address

cc: David Cushman
ProSource Technologies, Inc.
9219 East Road NW
Coon Rapids, MN 55433

September 27, 2006

Brent Horton, Project Manager
Enbridge Pipelines (North Dakota) LLC
2505 16th Street SW
Suite 200
Minot, ND 58701-6947

Re: Proposed Trenton to Beaver Lodge Pipeline

Dear Mr. Horton:

We have viewed the attached map noting the proposed location of the pipeline, which indicates it is to be located within 500' of our residence. It is alright with us to put the proposed pipeline in this location and we waive any objection.

Sincerely

Signature

Signature

12299 60TH ST. NW
Capping, ND 58843

PO BOX 101

Address

cc: David Cushman
ProSource Technologies, Inc.
9219 East Road NW
Coon Rapids, MN 55433

September 27, 2006

Brent Horton, Project Manager
Enbridge Pipelines (North Dakota) LLC
2505 16th Street SW
Suite 200
Minot, ND 58701-6947

Re: Proposed Trenton to Beaver Lodge Pipeline


Dear Mr. Horton:

We have viewed the attached map noting the proposed location of the pipeline, which indicates it is to be located within 500' of our residence. It is alright with us to put the proposed pipeline in this location and we waive any objection.

Sincerely



Signature



Signature

11228 16th St. NW
Ray ND 58849

Address

9-28-06

cc: David Cushman
ProSource Technologies, Inc.
9219 East Road NW
Coon Rapids, MN 55433

September 27, 2006


Brent Horton, Project Manager
Enbridge Pipelines (North Dakota) LLC
2505 16th Street SW
Suite 200
Minot, ND 58701-6947

Re: Proposed Trenton to Beaver Lodge Pipeline

Dear Mr. Horton:

We have viewed the attached map noting the proposed location of the pipeline, which indicates it is to be located within 500' of our residence. It is alright with us to put the proposed pipeline in this location and we waive any objection.

Sincerely



Signature

Signature

10971 60TH ST
TIOGA, ND 58852

Address



cc: David Cushman
ProSource Technologies, Inc.
9219 East Road NW
Coon Rapids, MN 55433



North Dakota Pipeline Company LLC

Docket No. PU-06-330

Attachment B

		ROONEY ENGINEERING, INC. Engineering for the Energy Industry			
Weekly Construction Progress Report					
				Enbridge Pipelines (North Dakota) LLC	
				Week of: December 18, 2006	
Case No. PU-06-330					
	Name	Company	Office	Cell	
Project Manager	Ty France	Rooney Engineering	406 896-1305	406 321-1660	
Sr. Construction Coordinator:	Trent Mattick	Enbridge	701-857-0803	701-721-3356	
Chief Inspector	Don Strege	Gulf State Inspection	N/A	218 760-5961	

Brief Description of Weekly Activities: Highway 2 Crossing <ul style="list-style-type: none"> • Crossing Complete Highway 2&85 Crossing <ul style="list-style-type: none"> • Crossing Complete Little Muddy River Crossing <ul style="list-style-type: none"> • Crossing Complete BN RR Crossing <ul style="list-style-type: none"> • Crossing Complete Open Cut Crossing (Sheldon Tract) <ul style="list-style-type: none"> • Crossing complete

Specific Activity on Project			
Description	% Complete	Description	% Complete
Highway 2 Crossing		Little Muddy River Crossing	
Setup, layout Pipe	100%	Setup, layout Pipe	100%
Pipe Fabrication, Hydro, Coating	100%	Pipe Fabrication, Hydro, Coating	100%
Drill and Pull back	100%	Drill and Pull back	100%
CP, Backfill, and Clean-up	100%	CP, Backfill, and Clean-up	100%
Highway 2&85 Crossing		BN RR Crossing	
Setup, layout Pipe	100%	Setup, layout Pipe	100%
Pipe Fabrication, Hydro, Coating	100%	Pipe Fabrication, Hydro, Coating	100%
Drill and Pull back	100%	Drill and Pull back	100%
CP, Backfill, and Clean-up	100%	CP, Backfill, and Clean-up	100%
Open Cut Crossing (Sheldon Tract)			
Setup, layout Pipe	100%		
Pipe Fabrication	100%		
Coating, CP, Backfill	100%		
Clean-up	100%		

Significant Work Activity for next Week:

None – Work Scope has been completed.

Comments:

RR crossing was completed on Friday 1/5. Contractor finished cleanup Saturday 1/6 and demobilized.

At this time, no further field construction activities are planned for the next couple of months. This is the last status report for the HDD crossing work.

Name	Date
Ty France	1/8/06

DAILY CONSTRUCTION REPORT

Date: 11-2-07	Page 1 of 1
Location: 10" T-BL PI Hydro (T&M)	General Contractor: Brandon
AFE/SCN: 0690436S01	Project Engineer: Ty France
Project Name: Trenton-Beaver Lodge 10"	Site Inspector: Randy Fisher
Superintendent: Rick Stebbins	Foreman: Gary Maddox

Weather: (Note starting conditions and any significant changes throughout the day)

partly cloudy

Material Status: (Material Received, Delayed, Damaged, etc.)

Job Changes and/or Agreements: (EWA's, Change Orders, RFI, etc.)

Specific Progress and/or Delays: (Continue on continuation form, if required)

Brandon—Gary and his crew went to Epping Pipe yard. Dewayne with Enbridge called, that he had 2 more haul trucks to take the rest of the 10" line pipe to Texas. Gary and his crew loaded both trucks. The rest of the crew took down fencing around the yard and cleaned up. More work to be done at the pipe yard.

Enbridge filled the line with oil today.

Comments: (Safety concerns/violations, discrepancies, etc.)

Signed: Randy Fisher
Site Inspector



North Dakota Pipeline Company LLC

Docket No. PU-06-330

Attachment C

Docket No. PU-06-330
Attachment C

Enbridge Pipelines (North Dakota) LLC
119 N. 25th Street East
Superior, WI 54880
Tel 715 394 1400
Fax 715 394 1570
www.enbridgepartners.com

Scott W. Lounsbury Supervisor, Environment
Kris H. Benson Environmental Analyst II
Paul R. Meneghini Sr. Environmental Analyst
Rachael A. Shetka Environmental Analyst
David M. Hoffman Sr. Environmental Analyst
Joseph P. Peterson Environmental Analyst II



July 12, 2006

Mr. Michael McKenna
North Dakota Game and Fish Department
100 N. Bismarck Expressway
Bismarck, North Dakota 58501-5095

RE: Enbridge Pipelines (North Dakota) LLC - North Dakota Pipeline Expansion Project
Amendment to May 25, 2006 State Species and Habitat Concerns Consultation

Dear Mr. McKenna,

On May 25, 2006, Enbridge Pipelines (North Dakota) LLC ("Enbridge") submitted a consultation letter requesting North Dakota Game and Fish Department review the North Dakota Pipeline Expansion Project for concerns related to North Dakota conservation priority species that could be affected by project activities. The consultation letter included USGS topographic maps and a legal description table of quarter sections that would be crossed by the proposed pipeline route. Since submitting our request, the North Dakota Public Service Commission (PSC) requested Enbridge review a mile-wide "evaluation corridor" along the proposed pipeline route for resources that could be affected by the proposed project.

Enbridge requests North Dakota Game and Fish Department review the evaluation corridor for concerns related to North Dakota conservation priority species. USGS topographic maps are enclosed that depict the anticipated pipeline route and the one-mile-wide evaluation corridor. The townships, ranges, sections, and quarter sections of the evaluation corridor are listed on the enclosed legal description table. Highlighted text in the table indicates locations that were not submitted as part Enbridge's initial May 25, 2006 consultation letter.

As explained in Enbridge's first consultation letter, the proposed expansion would involve constructing a new 53-mile-long underground pipeline adjacent to its existing underground pipeline, and modifying aboveground facilities along the project route between its Beaver Lodge Pump Station (about seven miles south of Tioga) and Trenton Pump Station (about six miles southwest of Williston). Construction is anticipated to require approximately three to five months to complete, with a tentative start date of August 2006. Due to the tight project schedule, Enbridge would appreciate your reply by July 26, 2006 if possible.

Enbridge is also consulting with the U.S. Fish and Wildlife Service regarding federally listed species. If you have questions or require further information regarding this project, please contact Tom Hess of Merjent, Inc., Enbridge's environmental consultant, at (612) 746-3667, or me at (715) 394-1572. Thank you for your continued assistance on this project.

Sincerely,
Enbridge Pipelines (North Dakota) LLC

Kris Benson
Environmental Analyst II, CHMM

Enclosures: Legal description table
Project location maps


cc: Tom Hess, Merjent, Inc.



North Dakota Game & Fish Dept.
100 N. Bismarck Expressway
Bismarck, ND 58501-5095

We have reviewed the project and foresee no identifiable conflict with wildlife or wildlife habitat based on the information provided.

(for)
Michael G. McKenna
Chief, Conservation & Communication Division
Date: 8/22/06



North Dakota Pipeline Company LLC

Docket No. PU-06-330

Attachment D

Docket No. PU-06-330

Attachment D

**Pressure Test Summary
Trenton to Beaver Lodge**

1. Test: Little Muddy to Trenton Station
Date: 10/18/2007
Length of Time Tested: 4 hours

2. Test: Beaver Lodge to Little Muddy East block valve
Date: 10/06/2007
Length of Time Tested: 4 hours

3. Test: Mile Post Location at US Hwy. 2
Date: 12/04/06
Length of Time Tested: 2 hours, 15 minutes

4. Test: Mile Post Location at US Hwy. 2 and 85
Date: 12/06/06
Length of Time Tested: 2 hours, 15 minutes

5. Test: Little Muddy River
Date: 12/08/06
Length of Time Tested: 2 hours, 15 minutes

6. Test: Railroad Tracks
Date: 12/11/06
Length of Time Tested: 2 hours, 15 minutes

7. Test: Beaver Lodge to Little Muddy East block valve
Date: 10/06/07
Length of Time Tested: 4 hours

All new materials and equipment were tested and had the proper ratings.




North Dakota Pipeline Company LLC

Docket No. PU-06-330

Attachment E

The State Historical Society of North Dakota issued their letter of recommendations related to cultural sites 32WI84, 32WI957, and 32WI968 on June 28, 2007 (see attached). 32WI84 was determined to be not significant and not National Register of Historic Places (NRHP) eligible. Site 32WI957 was determined to be significant and eligible for NRHP. NDPL has provided an alignment sheet showing that this site was avoided. The alignment sheet contains confidential information and should be prohibited from disclosure. It is in a sealed envelope labeled "Critical Energy Infrastructure Information – Private."

Please note that the alignment sheet refers to 32WI927. NDPL believes that 32WI927 and 32WI957 are referring to the same site. All correspondence refers to the site as 32WI957 – there are no references to 32WI927. The location of 32WI957 is consistent with the location shown on the alignment sheet showing avoidance of 32WI927.



North Dakota Pipeline Company LLC

Docket No. PU-06-330

Attachment F

Docket No. PU-06-330
Attachment F

Place Holder for Response to request for weed control, reseeding, and inspection documentation to satisfy Order Point 21 and 25. Further research is needed to respond to this request.