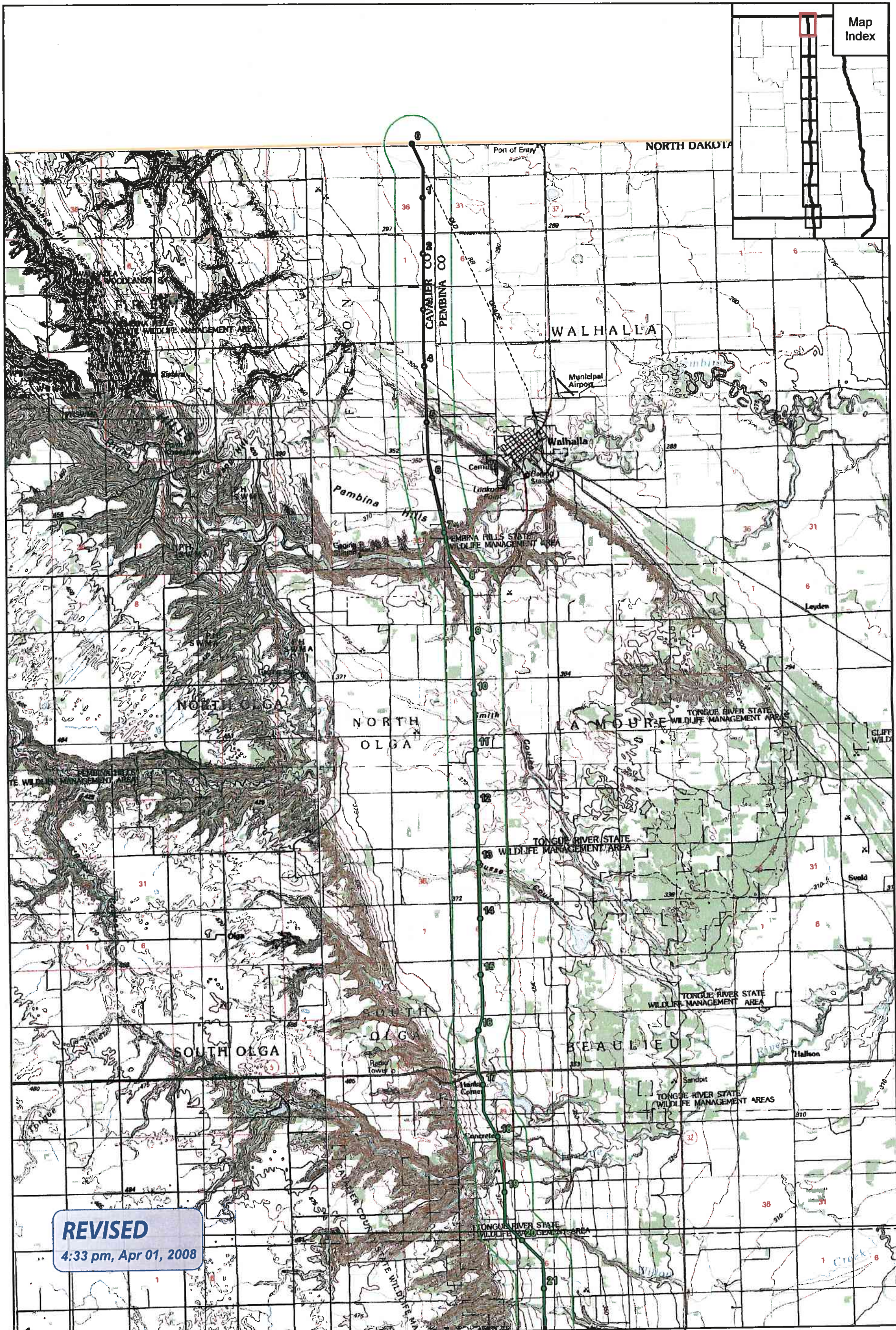



# **EXHIBIT B**



**REVISED**  
4:33 pm, Apr 01, 2008

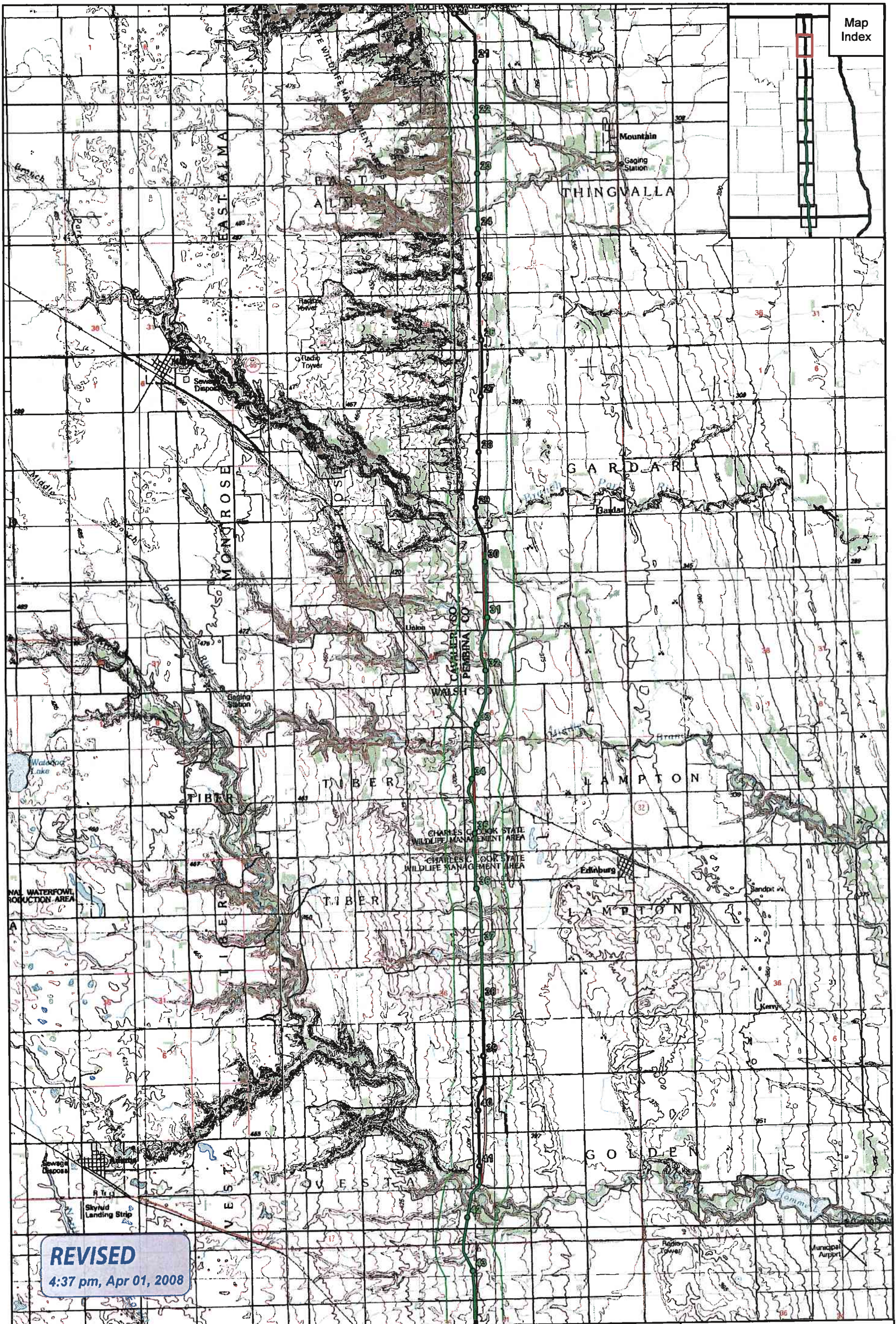
- Mileposts (March 13, 2008)
- Proposed Pipeline (March 13, 2008)
- ▭ Half-mile Buffer (March 13, 2008)
- Proposed Pipeline (March 2, 2007)



Keystone Pipeline Project

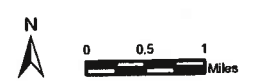


Map 1 of 10  
General Project Location  
Topographic Map (1:100,000 scale)  
(North Dakota)



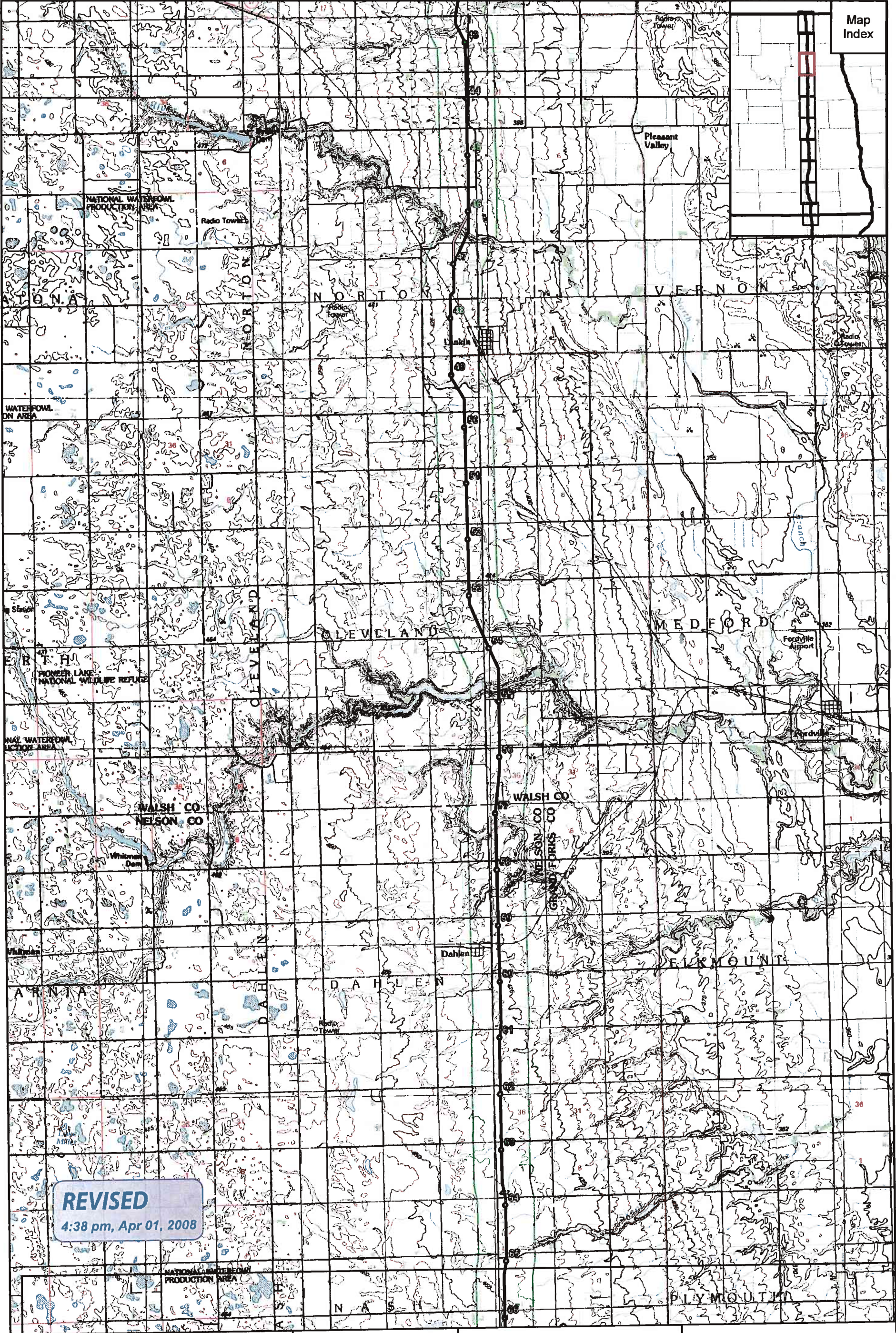
**REVISED**  
4:37 pm, Apr 01, 2008

- Mileposts (March 13, 2008)
- Proposed Pipeline (March 13, 2008)
- ▭ Half-mile Buffer (March 13, 2008)
- ▭ Proposed Pipeline (March 2, 2007)



Keystone Pipeline Project  
  
*in business to deliver*


Map 2 of 10  
 General Project Location  
 Topographic Map (1:100,000 scale)  
 (North Dakota)



Map Index

**REVISED**  
4:38 pm, Apr 01, 2008

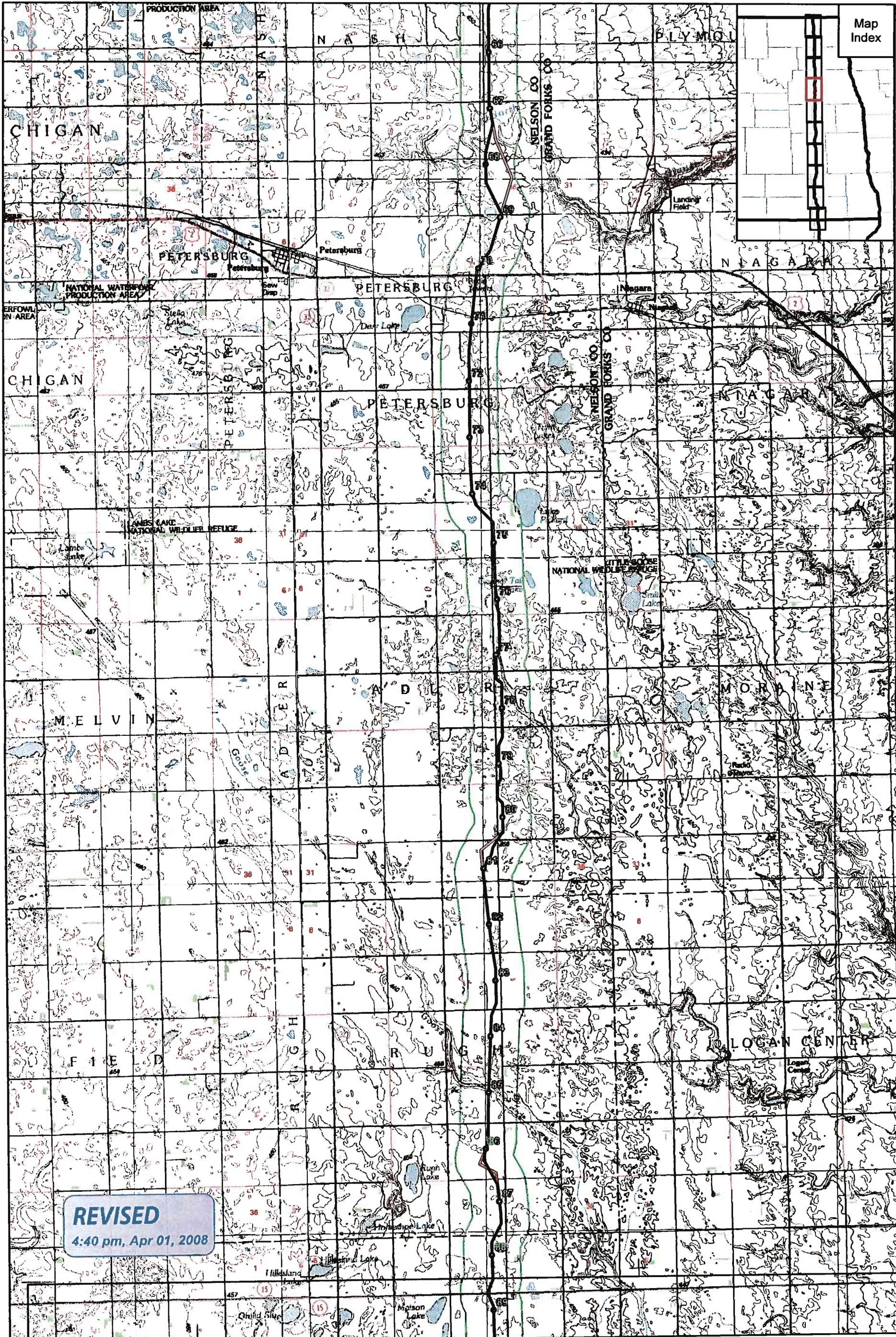
- Mileposts (March 13, 2008)
- Proposed Pipeline (March 13, 2008)
- ▭ Half-mile Buffer (March 13, 2008)
- ▭ Proposed Pipeline (March 2, 2007)



Keystone Pipeline Project




Map 3 of 10  
General Project Location  
Topographic Map (1:100,000 scale)  
(North Dakota)



Map Index

**REVISED**  
4:40 pm, Apr 01, 2008

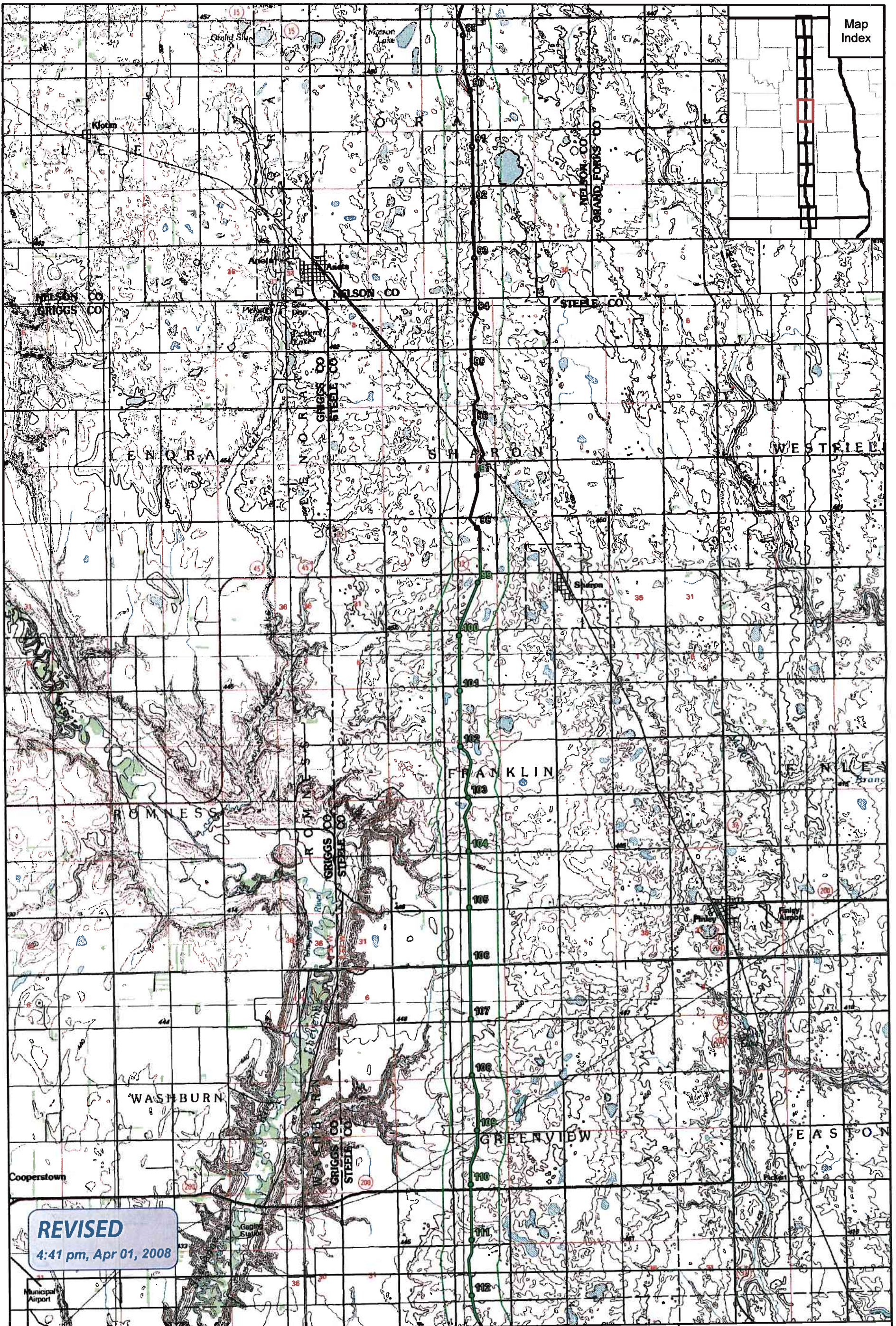
- Mileposts (March 13, 2008)
- Proposed Pipeline (March 13, 2008)
- ▭ Half-mile Buffer (March 13, 2008)
- ▭ Proposed Pipeline (March 2, 2007)



Keystone Pipeline Project




Map 4 of 10  
General Project Location  
Topographic Map (1:100,000 scale)  
(North Dakota)



Map Index

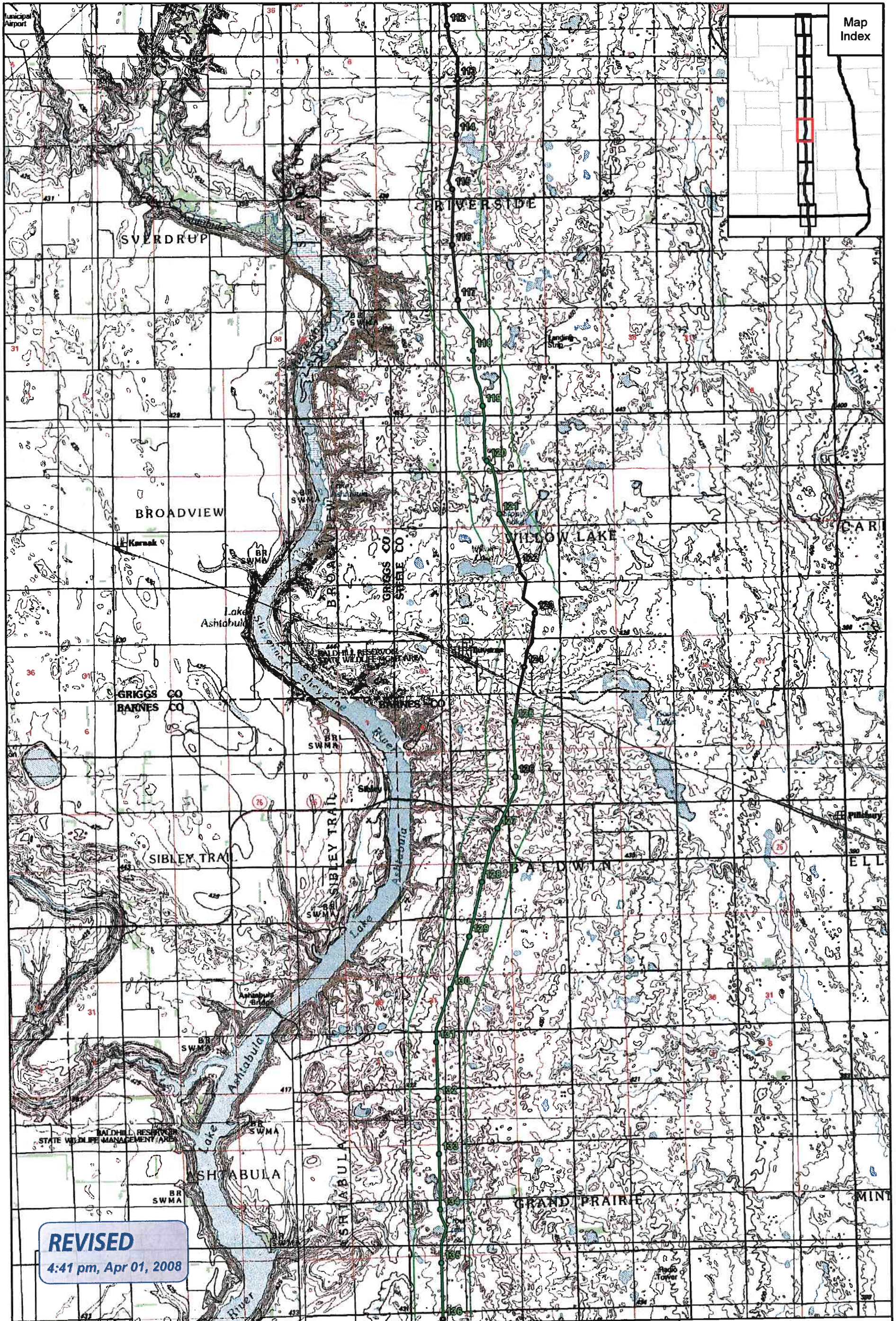
**REVISED**  
4:41 pm, Apr 01, 2008

- Mileposts (March 13, 2008)
- Proposed Pipeline (March 13, 2008)
- ▭ Half-mile Buffer (March 13, 2008)
- ▭ Proposed Pipeline (March 2, 2007)



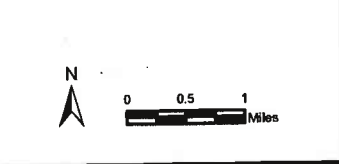
Keystone Pipeline Project  
**TransCanada**  
*In business to deliver*

Map 5 of 10  
 General Project Location  
 Topographic Map (1:100,000 scale)  
 (North Dakota)



**REVISED**  
4:41 pm, Apr 01, 2008

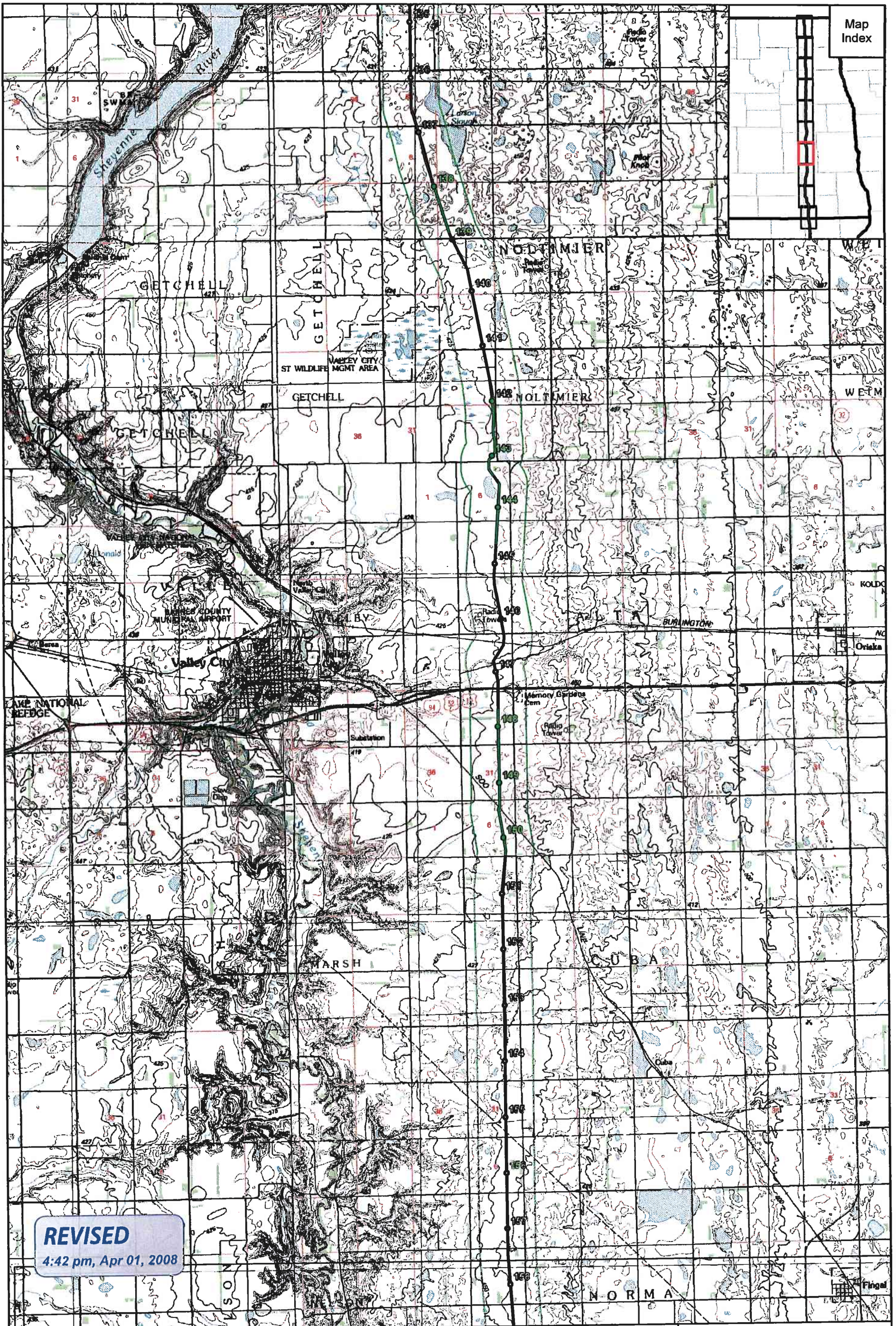
- Mileposts (March 13, 2008)
- Proposed Pipeline (March 13, 2008)
- ▭ Half-mile Buffer (March 13, 2008)
- Proposed Pipeline (March 2, 2007)



Keystone Pipeline Project

**TransCanada**  
In business to deliver

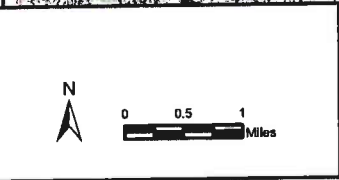
Map 6 of 10  
General Project Location  
Topographic Map (1:100,000 scale)  
(North Dakota)



Map Index

**REVISED**  
4:42 pm, Apr 01, 2008

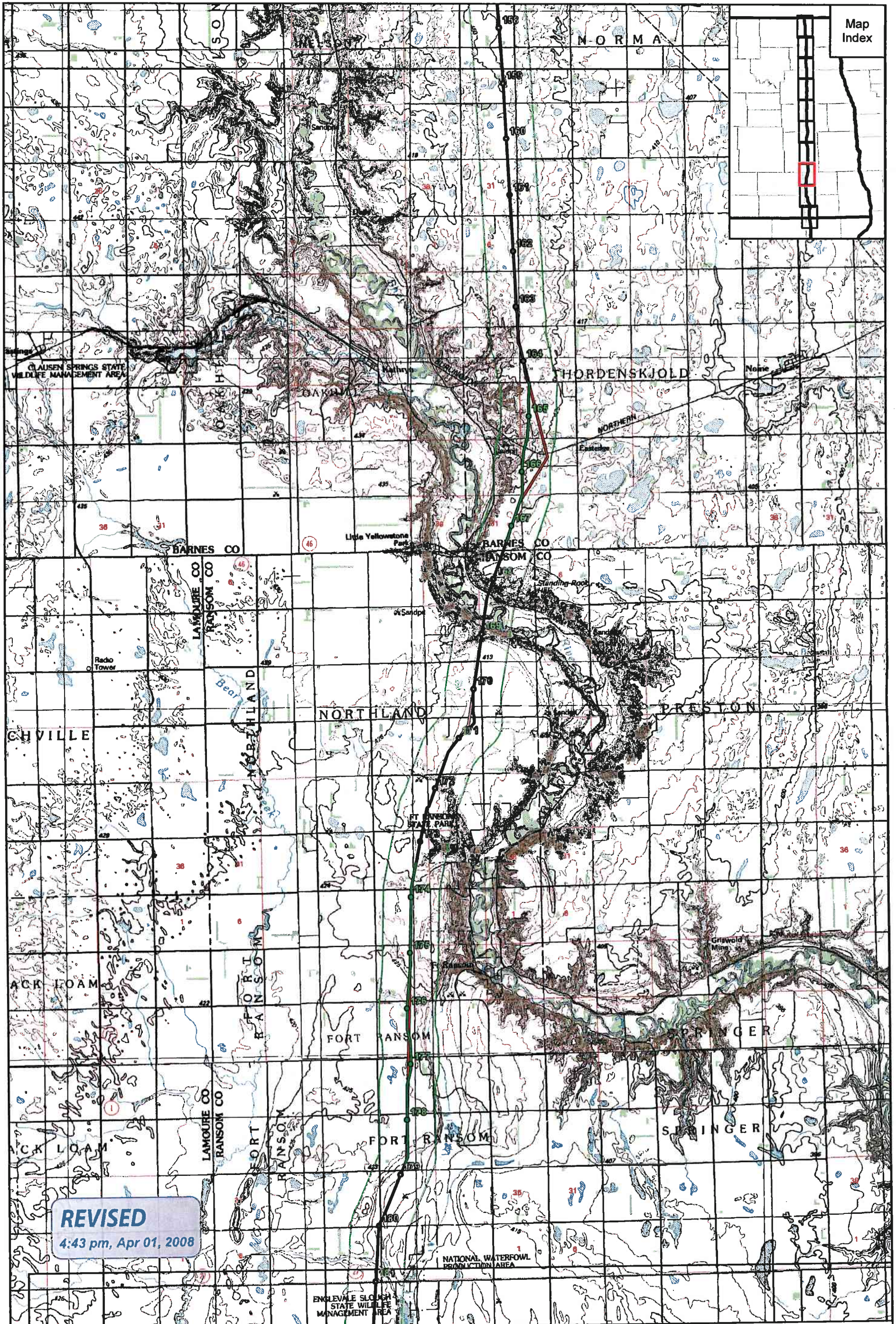
- Mileposts (March 13, 2008)
- Proposed Pipeline (March 13, 2008)
- ▭ Half-mile Buffer (March 13, 2008)
- Proposed Pipeline (March 2, 2007)



Keystone Pipeline Project


**TransCanada**  
In business to deliver

Map 7 of 10  
General Project Location  
Topographic Map (1:100,000 scale)  
(North Dakota)



**REVISED**  
4:43 pm, Apr 01, 2008

- Mileposts (March 13, 2008)
- Proposed Pipeline (March 13, 2008)
- ▭ Half-mile Buffer (March 13, 2008)
- ▭ Proposed Pipeline (March 2, 2007)

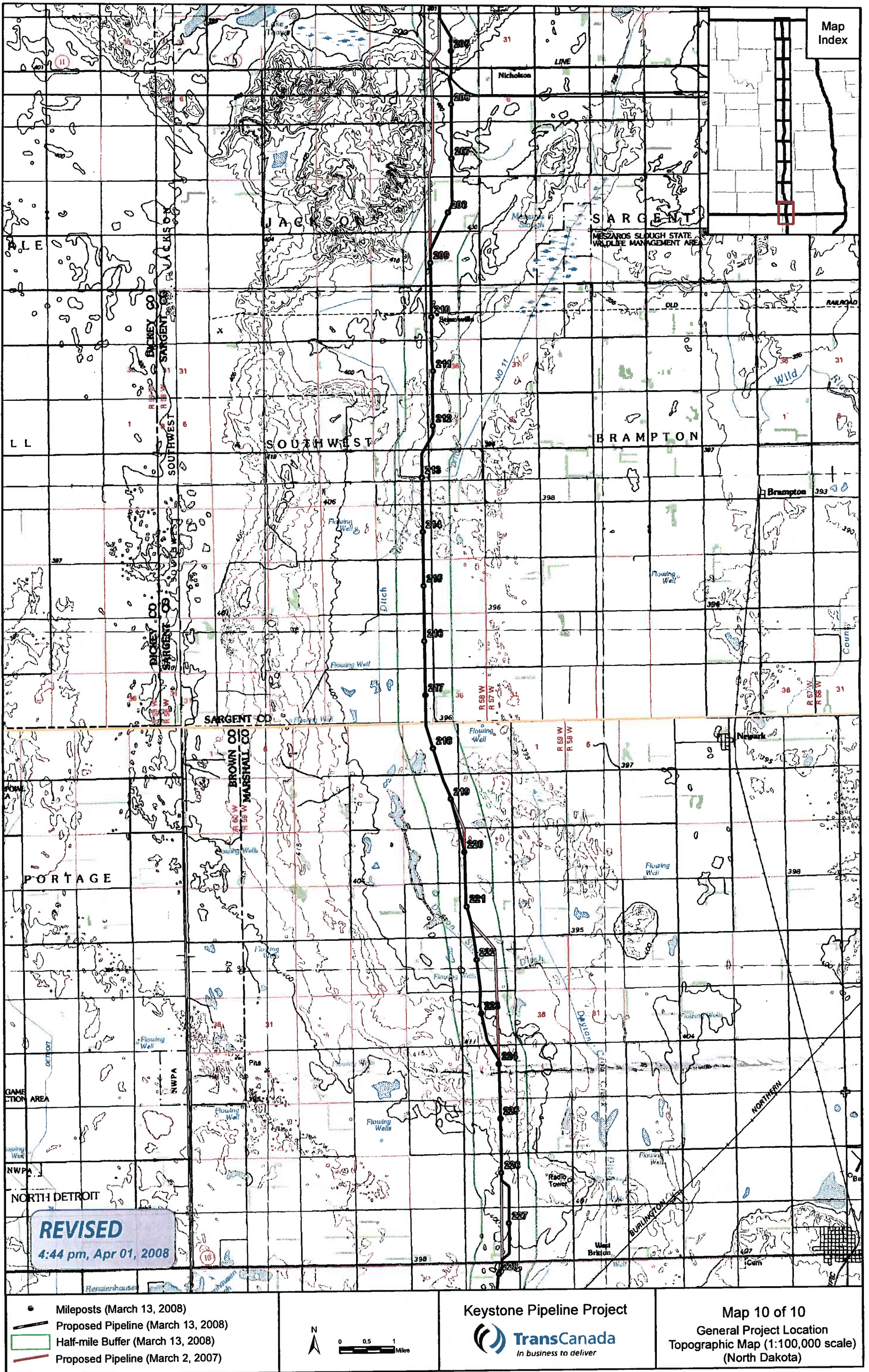


Keystone Pipeline Project

**TransCanada**  
*In business to deliver*

Map 8 of 10  
General Project Location  
Topographic Map (1:100,000 scale)  
(North Dakota)






Map Index

**REVISED**  
4:44 pm, Apr 01, 2008

- Mileposts (March 13, 2008)
- Proposed Pipeline (March 13, 2008)
- ▭ Half-mile Buffer (March 13, 2008)
- ▭ Proposed Pipeline (March 2, 2007)



Keystone Pipeline Project  
**TransCanada**  
*In business to deliver*

Map 10 of 10  
 General Project Location  
 Topographic Map (1:100,000 scale)  
 (North Dakota)

X:\0\Projects\10823\_004\_Keystone\North\_Dakota\_100K\Maps\_for\_state\mapbook\_corridor\_RD\_2008\0313LINE.mxd