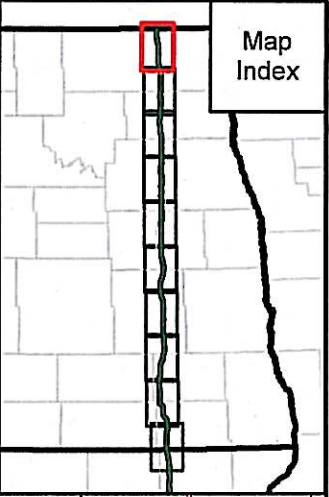
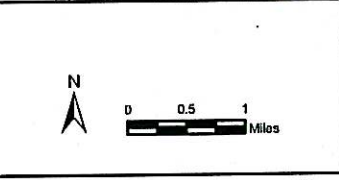


Exhibit F – Revised Route Maps



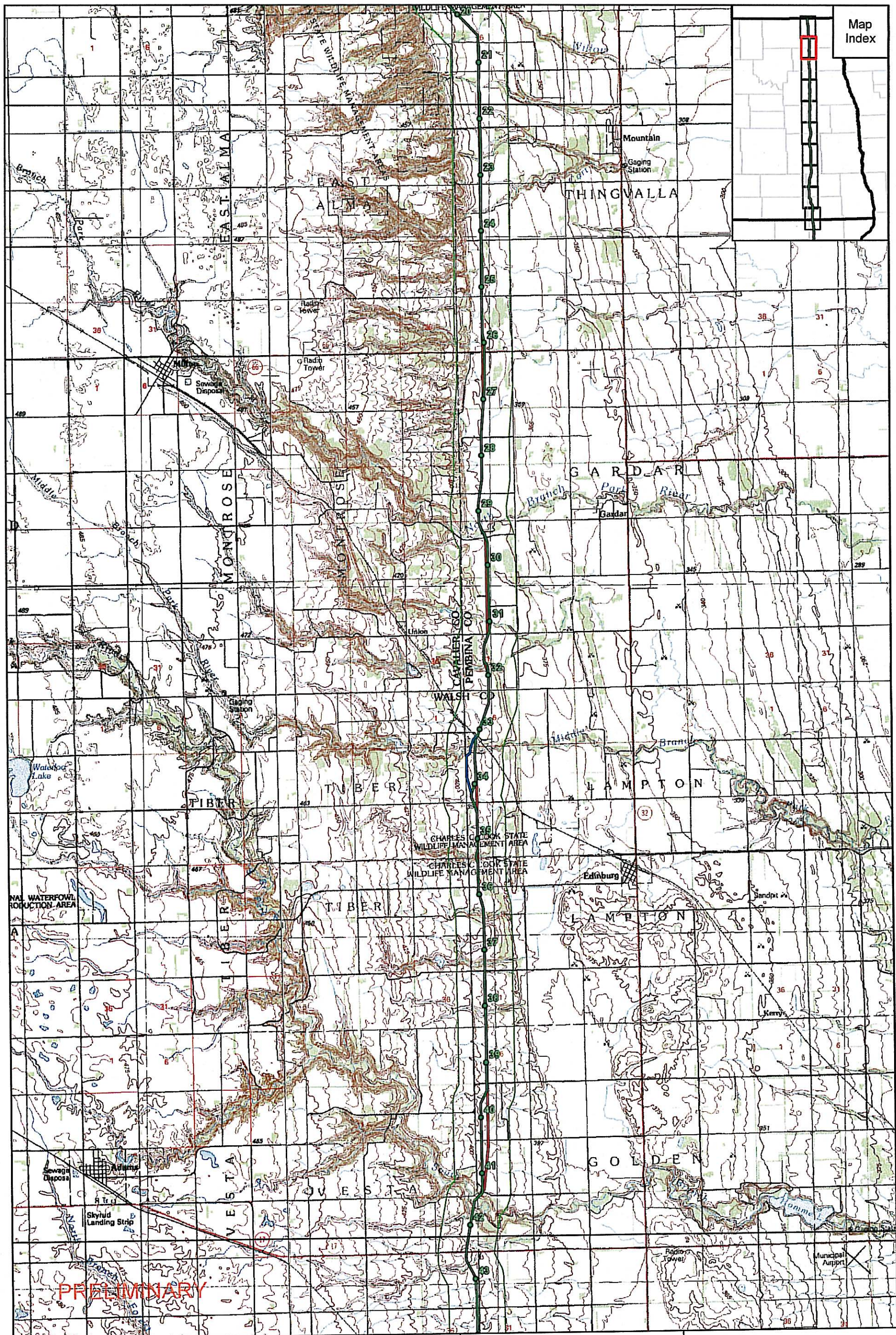
- Mileposts (March 13, 2008)
- Proposed Pipeline (March 13, 2008)
- Half-mile Buffer (March 13, 2008)
- Proposed Pipeline (March 2, 2007)
- Pipeline Reroute (April 28, 2008)



Keystone Pipeline Project

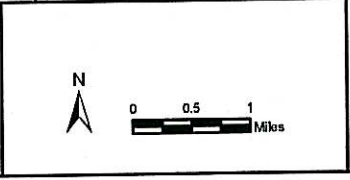
TransCanada
In business to deliver

Map 1 of 10
General Project Location
Topographic Map (1:100,000 scale)
(North Dakota)



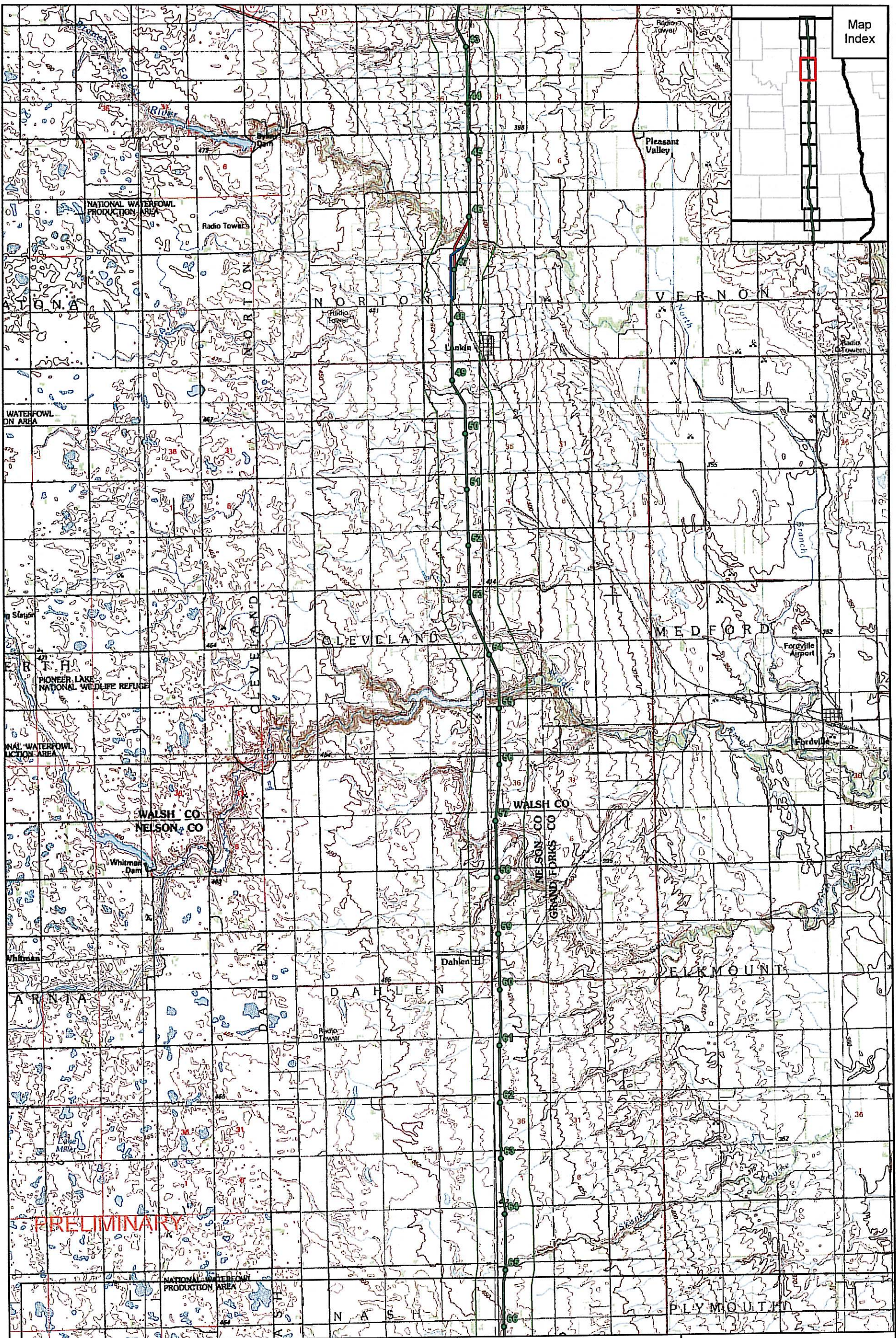
Map Index

- Mileposts (March 13, 2008)
- Proposed Pipeline (March 13, 2008)
- Half-mile Buffer (March 13, 2008)
- Proposed Pipeline (March 2, 2007)
- Pipeline Reroute (April 28, 2008)



Keystone Pipeline Project
TransCanada
In business to deliver

Map 2 of 10
 General Project Location
 Topographic Map (1:100,000 scale)
 (North Dakota)



PRELIMINARY

- Mileposts (March 13, 2008)
- Proposed Pipeline (March 13, 2008)
- Half-mile Buffer (March 13, 2008)
- Proposed Pipeline (March 2, 2007)
- Pipeline Reroute (April 28, 2008)

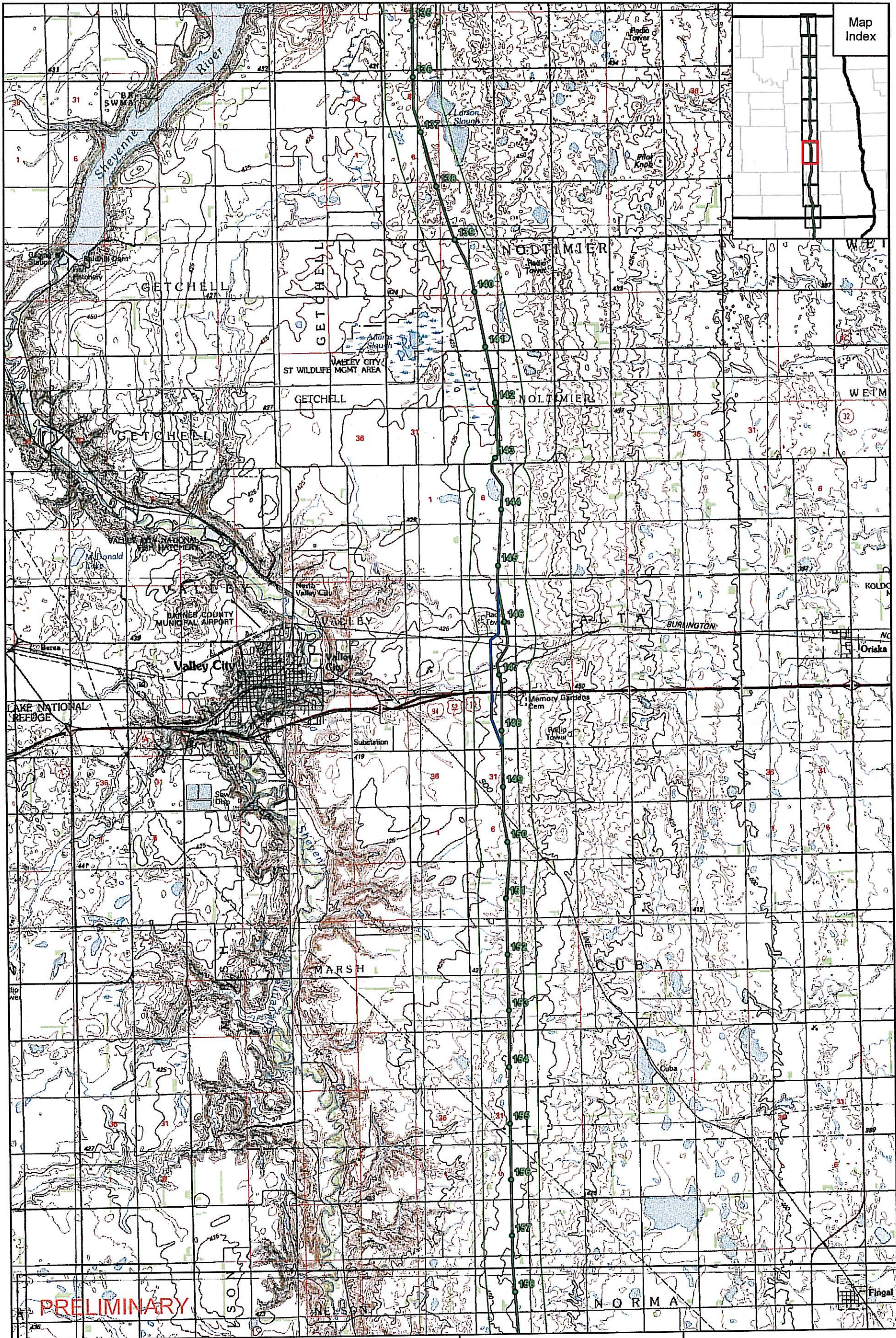


Keystone Pipeline Project




TransCanada
In business to deliver

Map 3 of 10
General Project Location
Topographic Map (1:100,000 scale)
(North Dakota)

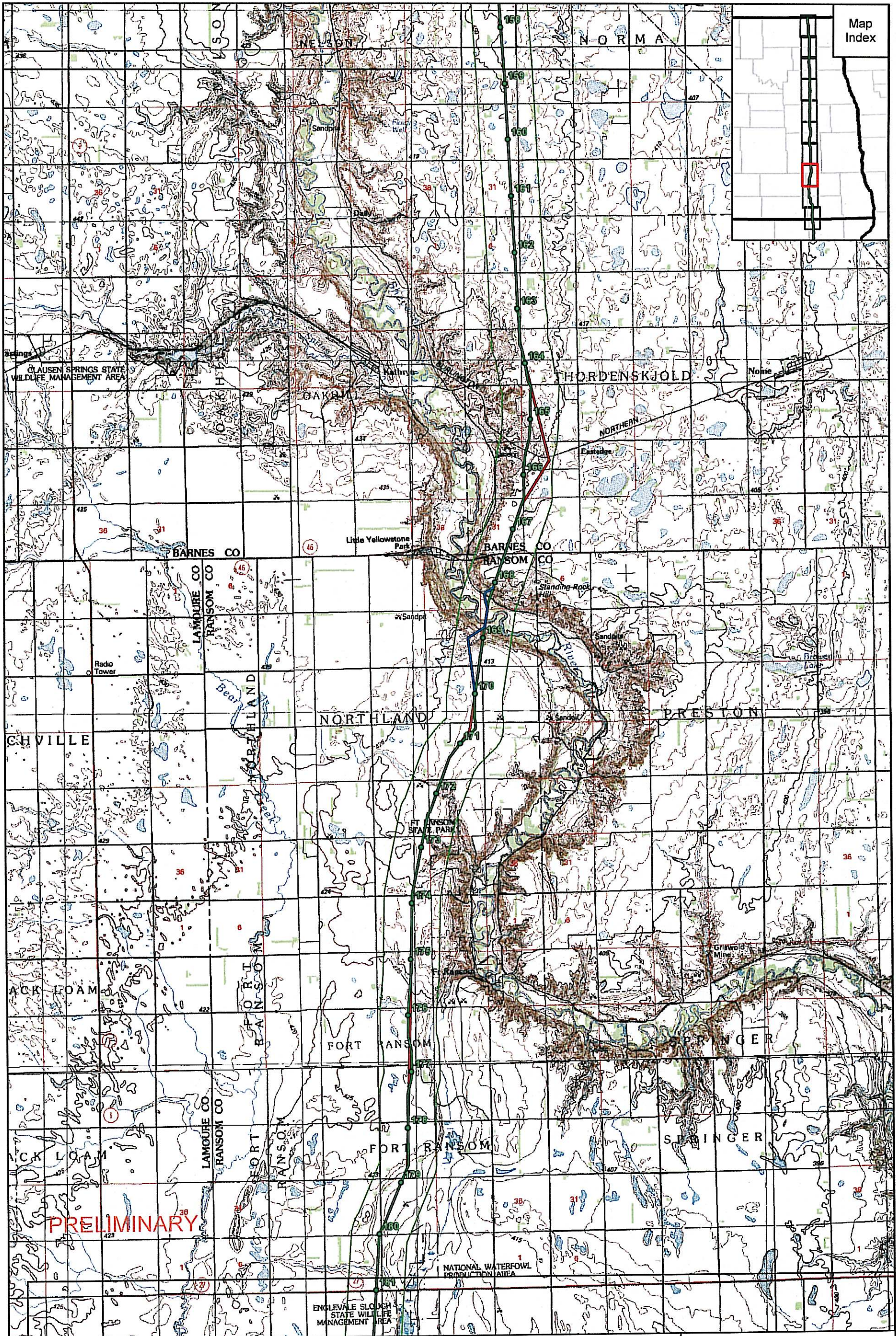


- Mileposts (March 13, 2008)
- Proposed Pipeline (March 13, 2008)
- Half-mile Buffer (March 13, 2008)
- Proposed Pipeline (March 2, 2007)
- Pipeline Reroute (April 28, 2008)



Keystone Pipeline Project
 **TransCanada**
In business to deliver


Map 7 of 10
 General Project Location
 Topographic Map (1:100,000 scale)
 (North Dakota)



Map Index

PRELIMINARY

- Mileposts (March 13, 2008)
- Proposed Pipeline (March 13, 2008)
- Half-mile Buffer (March 13, 2008)
- Proposed Pipeline (March 2, 2007)
- Pipeline Reroute (April 28, 2008)



Keystone Pipeline Project



Map 8 of 10
 General Project Location
 Topographic Map (1:100,000 scale)
 (North Dakota)