


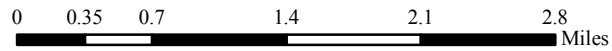



Topographic Background Phase I South

-  Phase I Project Boundary
-  Existing 345kv Transmission Line
-  Township Line

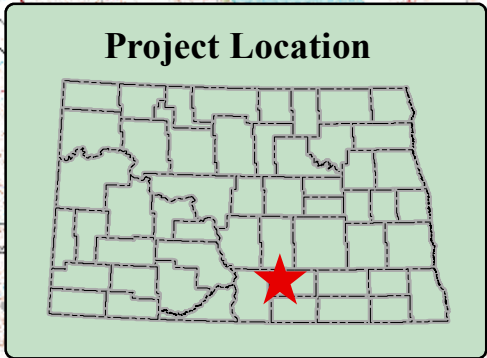
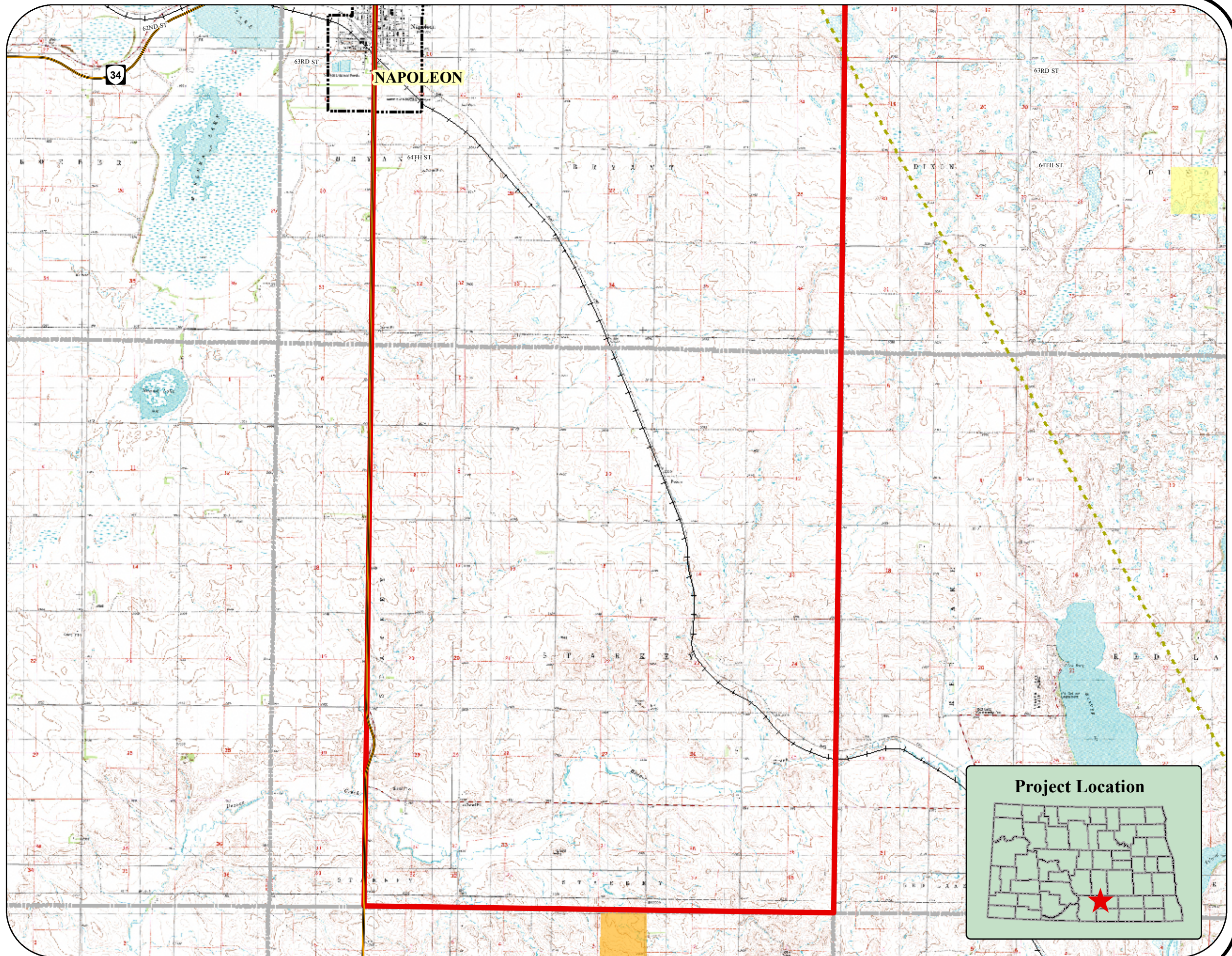
Data downloaded from the ND GIS Data Hub. Background is USGS topographic map downloaded from the USDA-NRCS Spatial Data Gateway.



Tropographic Background Map - Phase I South

Scale: AS SHOWN	Drawn by: KZS	Checked by:	Project No.: 5192-000	Date: 07/3/08	Sheet:
--------------------	------------------	-------------	--------------------------	------------------	--------

Map created by:
 **Houston Engineering, Inc.**
 6901 E. Fish Lake Rd., Suite 140
 Maple Grove, MN 55369
 Bus: (763) 493-4522
 Fax: (763) 493-5572






Topographic Background Phase I South

- Phase I Project Boundary
- Existing 345kv Transmission Line
- Substation
- Township Line

Data downloaded from the ND GIS Data Hub. Background is USGS topographic map downloaded from the USDA-NRCS Spatial Data Gateway.



Tropographic Background Map - Phase I South

Scale: AS SHOWN	Drawn by: KZS	Checked by:	Project No.: 5182-000	Date: 07/22/08	Sheet:
--------------------	------------------	-------------	--------------------------	-------------------	--------

Map created by:
Houston Engineering, Inc.
6901 E. Fish Lake Rd., Suite 140
Maple Grove, MN 55369
Bus: (763) 493-4522
Fax: (763) 493-5572

