






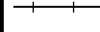




Location Map Phase I North

-  Phase I Project Boundary
-  Existing 345kv Transmission Line
-  Township Line
-  Section Line
- Federal Land Ownership**
- US Fish & Wildlife**
-  Waterfowl Production Area
- State Land Ownership**
-  ND Land Department
-  ND Game & Fish
-  Railroad
-  Corporate Boundary

Data downloaded from the ND GIS Data Hub.
Background is 2006 USDA-FSA Aerial Photography.



0 0.25 0.5 1 1.5 2 Miles

Location Map - Phase I South

Scale: AS SHOWN	Drawn by: KZS	Checked by:	Project No.: 5192-000	Date: 07/1/08	Sheet:
--------------------	------------------	-------------	--------------------------	------------------	--------

Map created by:

Houston Engineering, Inc.
 6901 E. Fish Lake Rd., Suite 140
 Maple Grove, MN 55369
 Bus: (763) 493-4522
 Fax: (763) 493-5572

