








Just Wind, LLC Starkey Township

-  Phase I Project Boundary
-  Existing 345kv Transmission Line
-  July2008_Turbines
-  Township Line

Data downloaded from the ND GIS Data Hub. Background is USGS topographic map downloaded from the USDA-NRCS Spatial Data Gateway.



0 0.25 0.5 1 Miles

Topographic Background Map - Starkey Township

Scale: AS SHOWN	Drawn by: KZS	Checked by:	Project No.: 5192-000	Date: 07/16/08	Sheet:
--------------------	------------------	-------------	--------------------------	-------------------	--------

Map created by:

Houston Engineering, Inc.
 6901 E. Fish Lake Rd., Suite 140
 Maple Grove, MN 55369
 Bus: (763) 493-4522
 Fax: (763) 493-5572

