












# Wetlands (NWI) Phase I North

-  Phase I Project Boundary
-  Existing 345kv Transmission Line
- Wetlands (NWI)**
-  P, PABF
-  P, PABFX
-  P, PEM/ABF
-  P, PEMA
-  P, PEMC
-  P, PEMF
-  P, PFO1A
-  Township Line
-  Section Line


Data downloaded from the ND GIS Data Hub. National Wetlands Inventory (NWI) data downloaded from the US Fish & Wildlife ftp site. Background is 2006 USDA-FSA Aerial Photography.



0 0.25 0.5 1 1.5 2 Miles

Wetlands (NWI) Map - Phase I North

Scale: AS SHOWN	Drawn by: KZS	Checked by:	Project No.: 5192-000	Date: 07/3/08	Sheet:
--------------------	------------------	-------------	--------------------------	------------------	--------

Map created by:  
 **Houston Engineering, Inc.**  
 6901 E. Fish Lake Rd., Suite 140  
 Maple Grove, MN 55369  
 Bus: (763) 493-4522  
 Fax: (763) 493-5572

