

Kelsch Kelsch Ruff & Kranda

C.F. Kelsch
1890-1987

Attorneys at Law
Mandan, North Dakota

William C. Kelsch
Retired

THOMAS F. KELSCH
ARLEN M. RUFF, P.C.
THOMAS D. KELSCH, P.C.
TODD D. KRANDA, P.C.*
WILLIAM J. DELMORE
DANIEL NAGLE

 MERITAS LAW FIRMS WORLDWIDE

103 Collins Avenue
P.O. Box 1266
Mandan, ND 58554-7266
Phone (701) 663-9818
1-888-663-9818
Fax (701) 663-9810
Website www.kelschlaw.com

*Also Licensed in Minnesota

September 28, 2007

ILLONA JEFFCOAT-SACCO
ND PUBLIC SERVICE COMMISSION
600 E BOULEVARD AVE
BISMARCK ND 58505-0480

RE: Case No. PU-07-152
NDPSC
TransCanada Keystone Pipeline, LP
Public Convenience and Necessity
Our File No. 11815



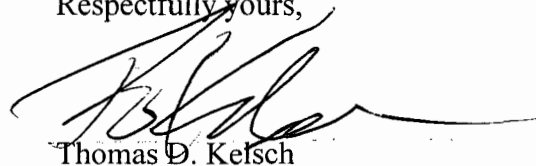
Dear Ms. Jeffcoat-Sacco:

I am enclosing an original and 7 copies of the following late filed exhibit on behalf of TransCanada Keystone Pipeline, LP together with 2 (two) Affidavits of Service by Mail:

Exhibit T-30: GIS layers created or utilized for the Keystone Project in North Dakota (DVD's with original only)

If you have any questions, please give me a call.

Respectfully yours,



Thomas D. Kelsch

TDK:dr

Enclosures

cc: William Binek
Al Wahl, Administrative Law Judge
Nicholas R. Delaney, Rinke-Noonan Law Firm
Jim White (TransCanada)
Jennifer Scott (TransCanada)



BEFORE THE PUBLIC SERVICE COMMISSION
OF THE STATE OF NORTH DAKOTA

TRANSCANADA KEYSTONE PIPELINE, LP)
PUBLIC CONVENIENCE AND NECESSITY) CASE NO. PU-07-152

STATE OF NORTH DAKOTA)
) ss. **AFFIDAVIT OF SERVICE**
COUNTY OF MORTON)

DEBRA K. ROEHRICH being first duly sworn, on oath, deposes and says: That she is a citizen of the United States, over the age of eighteen and not a party to the above-entitled action.

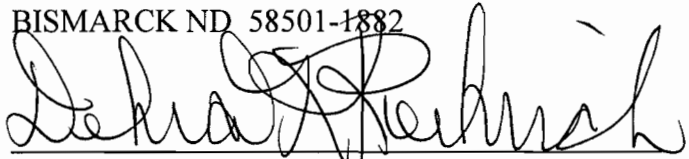
That on the 28 day of September, 2007, this affiant deposited in the United States Post Office at Mandan, North Dakota, a true and correct copy of the following document(s) in the above-captioned action:

Late Filed Exhibit T-30: GIS layers created or utilized for the Keystone Project in North Dakota (excluding DVD's)

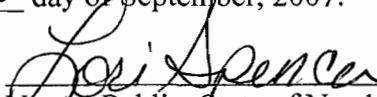
That a copy of the above document(s) was securely enclosed in an envelope with postage duly prepaid, and addressed as follows:

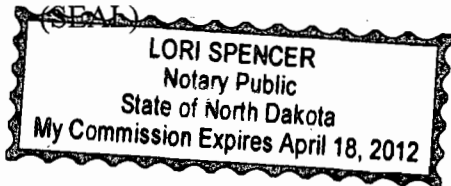
WILLIAM BINEK
ATTORNEY AT LAW
PUBLIC SERVICE COMMISSION
600 E BLVD AVE - DEPT 408
BISMARCK ND 58505-0480

ADMINISTRATIVE LAW JUDGE AL WAHL
OFFICE OF ADMINISTRATIVE HEARINGS
1707 N 9TH STREET
BISMARCK ND 58501-1882


DEBRA K. ROEHRICH

Subscribed and sworn to before me this 28 day of September, 2007.


Notary Public, State of North Dakota



BEFORE THE PUBLIC SERVICE COMMISSION
OF THE STATE OF NORTH DAKOTA

TRANSCANADA KEYSTONE PIPELINE, LP)
PUBLIC CONVENIENCE AND NECESSITY) CASE NO. PU-07-152

STATE OF NORTH DAKOTA)
) ss. **AFFIDAVIT OF SERVICE**
COUNTY OF MORTON)

DEBRA K. ROEHRICH being first duly sworn, on oath, deposes and says: That she is a citizen of the United States, over the age of eighteen and not a party to the above-entitled action.

That on the 28 day of September, 2007, this affiant deposited in the United States Post Office at Mandan, North Dakota, a true and correct copy of the following document(s) in the above-captioned action:


Late Filed Exhibit T-30: GIS layers created or utilized for the Keystone Project in North Dakota (excluding Restricted DVD)

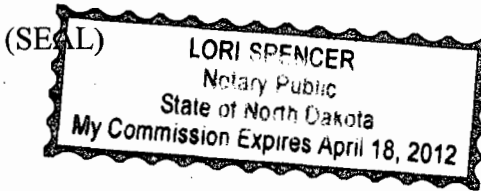
That a copy of the above document(s) was securely enclosed in an envelope with postage duly prepaid, and addressed as follows:

NICHOLAS R DELANEY
ATTORNEY AT LAW
PO BOX 1497
ST CLOUD MN 56302-1497


DEBRA K. ROEHRICH

Subscribed and sworn to before me this 28 day of September, 2007.


Notary Public, State of North Dakota



**North Dakota Public Service Commission
TransCanada Keystone Pipeline, LP
Case No. PU-07-152
Late Filed Exhibits**

**September 28, 2007
Page 1 of 1**

Late Filed Exhibit T-30

Data Request:

Provide GIS layers created or utilized for the Keystone Project in North Dakota.

Response:

The GIS data layers utilized and maintained for the Keystone project in North Dakota are summarized on the attached table. Please note that public release of some of the data layers provided may be subject to agency confidentiality restrictions. Keystone recommends that the ND PSC obtain clearance from SHPO, North Dakota Department of Health, or the USDOT PHMSA, as appropriate, prior to any public release of these materials.

Data layers are provided in the attached three DVDs. Two of the DVDs contain public information and one contains information subject to confidentiality.

North Dakota GIS Layers

Layer Name	File Name	Content	Source	Restrictions
Cities	ND_cities_dtl.shp	cities with pop. of 10,000 or greater	ESRI	None
Countries	counties.sdc	counties of the United States	ESRI	None
Places	places.sdc	populated places	ESRI	None
Urban	urban.sdc	urbanized areas	ESRI	None
US States	states.sdc	USA States	ESRI	None
Railroads	ND_rail100k.shp	US railroads	ESRI	None
Interstates	mjr_hwys.sdc	US major highways	ESRI	None
Streams	ND_dtl_riv.shp	US rivers	ESRI	None
Lakes	lakes.sdc	US lakes	ESRI	None
drainage	drainage.sdc	US major drainage systems	ESRI	None
Federal Lands	fedlandi.sdc	US forests, parks, FWS, BIA, DOD, BLM, etc.	ESRI	None
Landmarks	lalndmrk.sdc	Common landmark areas within United States including military areas, prisons, educational institutions, amusement centers, government centers, sport centers, golf courses, and cemeteries.	ESRI	None
Public	publdsur.sdc	Public Land Surveys	ESRI	None
US Streets	ND_Roads.shp	Detailed streets, interstate highways, and major roads	ESRI	None
Airports	airportp.sdc	U.S. National Atlas Airports data set	ESRI	None
TranspTerm	tranterm.sdc	U.S. Transportation Terminals such as bus stations, train stations, marine terminals, and other significant transportation nodes	ESRI	None
NWI wetlands	ND_wetlands.mdb	USFWS wetland data that exists in digital form	NWI Wetlands of the United states	None
US Soils	soils.dbf	Geological survey of US	NRCS	None
ENSR wetlands	various	ENSR surveyed wetlands	Keystone	None
ENSR streams	various	ENSR surveyed streams	Keystone	None
ENSR cultural	various	ENSR surveyed cultural areas	Keystone	RESTRICTED - See Footnote A
Shallow Aquifers	shallow_aquifers.shp	Shallow Aquifers	Keystone	None
WHPA	ND_WHPA.shp	Wellhead protection areas	State GIS web sites, via Keystone	RESTRICTED - See Footnote B
Drinking Waters	ND_dwusa_dd.shp	Drinking water areas	US DOT - PHMSA	RESTRICTED - See Footnote C
Ecological Areas	ND_ecousa.shp	Ecologically sensitive areas	US DOT - PHMSA	RESTRICTED - See Footnote C

North Dakota GIS Layers

Layer Name	File Name	Content	Source	Restrictions
Earthquake	ND_earthquakes.shp	Earthquake areas by risk rank	US DOT - PHMSA	RESTRICTED - See Footnote C
Hurricane	ND_hurricane.shp	Hurricane areas by risk rank	US DOT	RESTRICTED - See Footnote C
Landslide	ND_Landslide.shp	Land slide areas by risk rank	US DOT	RESTRICTED - See Footnote C
Flood	ND_Flood.shp	Flood areas by risk rank	US DOT	RESTRICTED - See Footnote C
HPA	ND_hpa_V2_dd.shp	Highly populated areas	TIGER GIS Data	None
OPA	ND_opa_V2_dd.shp	Other populated areas	TIGER GIS Data	None
Power lines	ND_Electric_Lines.shp	Existing power lines	Keystone	None
Centerline	Cl_utm_14_ml_us_foot_july_11_2007_ND.shp	Miscellaneous CL of North Dakota (reroutes too)	Keystone	None
MP	mp_cl_utm_14_ml_us_foot_july_11_2007_ND.shp	MP for miscellaneous CL of North Dakota (reroutes too)	Keystone	None
Easements	various	Temporary and permanent easements for miscellaneous CL of the project (reroutes too)	Keystone	None
EWS	ews_utm14_ml_foot_july_11_2007_ND.shp	Extra work spaces for miscellaneous CL of the project (reroutes too)	Keystone	None
PS	various	Pumpstations impact areas for miscellaneous CL of North Dakota	Keystone	None
VALVES	Valves_utm_14_ml_july_11_2007_ND.shp	Valves for miscellaneous CL of North Dakota	Keystone	None
Property parcels	ND_propertyparcel_lan_downerJune26.shp	Property lots, with owners' data	Keystone	None
Aerials	various	County wide color aerials updated yearly	USDA	None

Footnotes:

A: This layer contains cultural resource locational information. Do not release to public without prior SHPO clearance.

B: This layer contains restricted well head data. Do not release to public without prior North Dakota Department of Health clearance.

C: This layer contains "High Consequence Area" locational information. Do not release to public without prior clearance from USDOT PHMSA.