

**STATE OF NORTH DAKOTA**  
**PUBLIC SERVICE COMMISSION**

**Basin Electric Power Coop Inc.  
230 kV Transmission Line/Stark to Bowman Counties  
Siting Application**

**Case No. PU-07-169**

**AFFIDAVIT OF SERVICE REGULAR, EMAIL OR INSIDE MAIL**

STATE OF NORTH DAKOTA  
COUNTY OF BURLEIGH

**Janet Marquart** deposes and says that:

she is over the age of 18 years and not a party to this action and, on the **5<sup>th</sup> day of December, 2008**, she deposited in the United States Mail, Bismarck, North Dakota, 66 envelopes by first class mail, fully prepaid, securely sealed, and 14 envelopes by Inside Mail, each containing a photocopy, and 49 electronic mail messages, each with an electronic copy of:

**Findings of Fact, Conclusions of Law, and Order**


The envelopes and electronic mails respectively were addressed as follows:

See attached list.

Each post office address shown is the respective addressee's last reasonably ascertainable post office address and each email address is the respective addressee's last reasonably ascertainable electronic mailing address.

Subscribed and sworn to before me  
this **5<sup>th</sup> day of December, 2008**.

SEAL



*Janet Marquart*  
\_\_\_\_\_

*Shelly A Bauske*  
\_\_\_\_\_  
Notary Public

**STATE OF NORTH DAKOTA  
PUBLIC SERVICE COMMISSION**

**Basin Electric Power Cooperative  
230 kV Transmission Line/Stark to Bowman Ctys.  
Siting Application**

**Case No. PU-07-169**

**FINDINGS OF FACT, CONCLUSIONS OF LAW, AND ORDER**

**December 3, 2008**

**Appearances**

Commissioners Susan E. Wefald, Tony Clark, and Kevin Cramer

Deborah F. Levchak, Staff Counsel, Basin Electric Power Cooperative, 1717 East Interstate Avenue, Bismarck, North Dakota 58503, on behalf of Basin Electric Power Cooperative.

Annette Bendish, Counsel, North Dakota Public Service Commission, State Capitol, 600 East Boulevard Avenue, Bismarck, North Dakota 58505, on behalf of the Public Service Commission.

Al Wahl, Administrative Law Judge, Office of Administrative Hearings, 1701 North 9<sup>th</sup> St., Bismarck, North Dakota 58501-1882, as Procedural Hearing Officer.

**Preliminary Statement**

On April 25, 2007, Basin Electric submitted a letter of intent to the Public Service Commission notifying the Commission of its intent to construct approximately 74 miles of 230 kV Transmission Line from the Western Area Power Administration's existing Belfield Substation, east of Belfield, North Dakota, to a new 230 kV substation to be built by Basin Electric near Rhame, North Dakota. Basin Electric also requested the Commission shorten the one-year waiting period between filing a Letter of Intent and the filing of an Application for a Certificate of Corridor Compatibility.

On July 25, 2007, the Commission acknowledged the Letter of Intent, shortened the one-year waiting period between filing a Letter of Intent and a Siting Application to one day, and assessed a filing fee of \$100,000.00.

On April 18, 2008, Basin Electric submitted its combined Applications for a Waiver of Procedures and Time Schedules, Certificate of Corridor Compatibility, and a Route Permit for the Belfield to Rhame Transmission Project (Application).

On June 19, 2008, the Public Service Commission issued a Notice of Filing and Notice of Hearing and deemed the Applications complete conditioned on Basin Electric filing a map detailing the proposed final transmission line structure locations on or before July 22, 2008. The Commission scheduled the hearing for July 29, 2008, at 10:00 a.m. MDT at Memorial Hall, 925 Main Street, New England North Dakota on Basin Electric's Application.

The Notice of Hearing identified the following issues to be considered:

1. Will the location, construction and operation of the proposed facilities produce minimal adverse effects on the environment and upon the welfare of the citizens of North Dakota?
2. Are the proposed facilities compatible with the environmental preservation and the efficient use of resources?
3. Will the proposed facility locations minimize adverse human and environmental impact while ensuring continuing system reliability and integrity and ensuring that energy needs are met and fulfilled in an orderly and timely fashion?
4. Is it appropriate for the Commission to waive procedures and time schedules as requested, including the request for a single consolidated application for corridor certificate and route permit?

On July 22, 2008, Basin Electric delivered a map detailing the proposed final transmission line structure locations to the Public Service Commission.

On July 24, 2008, Basin Electric filed a Certification Relating to Order Provisions – Electric Transmission Line Siting, regarding certain conditions to which Basin Electric agreed.

On July 29, 2008, at 10:00 a.m. MDT, a public hearing was held in New England, North Dakota. Basin Electric presented seven witnesses and numerous members of the public offered comments.

On September 9, 2008, in response to Commission requests at the hearing, Basin Electric submitted a letter with the following enclosures:

1. Exhibit 9 – Final Plan and Profile Drawings
2. Exhibit 10 – Information regarding the Bowman Airport – response from North Dakota Aeronautical Commission

3. Exhibit 11 – Report of Consultation with Formation Resources regarding potential uranium mining operations
4. Exhibit 12 – Whooping crane migration flyway map with route overlaid
5. Exhibit 13 – Vegetation Management – Report on right-of-way width in shelterbelts to meet NERC and other standards
6. Exhibit 14 – Electronic copy of route maps (Mike Murray Exhibit)
7. Wetland Delineation Report
8. Cultural Resource Inventory

On October 9, 2008, in response to testimony from an affected landowner at the July 29, 2008 hearing, Basin Electric submitted a letter with an enclosure proposing a reroute of approximately 1.75 miles.

Having allowed all interested persons an opportunity to be heard and having heard, reviewed, and considered all testimony and evidence presented, the Commission makes the following:

### **Findings of Fact**

1. Basin Electric is a regional wholesale electric generation and transmission cooperative, organized under the laws of the State of North Dakota, and headquartered in Bismarck, North Dakota. Basin Electric provides power to more than 120 member systems serving more than 2.6 million consumers in nine states, including North Dakota.
2. Basin Electric proposes to construct a 230 kV transmission line from the Western Area Power Administration's (Western) existing Belfield Substation east of Belfield, North Dakota, to a new 230 kV substation to be built by Basin Electric south of Rhame, North Dakota.
3. At the Belfield Substation, Western will add a 230 kV bay within the existing substation fence. The Belfield to Rhame 230 kV line will be terminated on a take-off structure inside the Belfield Substation yard.
4. The Belfield to Rhame 230 kV transmission line will be constructed, owned, and maintained by Basin Electric. The transmission line will be approximately 74 miles long and pass through Stark, Slope, and Bowman Counties.
5. The Rhame Substation will be constructed, owned and maintained by Basin Electric. Two 230/115 kV transformers with associated switching and control equipment

will be installed. The Substation will include a 230 kV area and a 115 kV area. Both the 230 kV and 115 kV areas will contain power circuit breakers. The 115 kV portion will include switching and control equipment. New communication systems are also part of the Belfield to Rhame Project. An optical ground wire will be installed on the transmission line. A new microwave tower will be built near the proposed Rhame Substation and a new microwave tower will be built on East Rainy Butte, southwest of New England.

5. The proposed transmission line and associated facilities will be designed and constructed to meet or surpass all relevant state codes and standards of the Rural Utilities Service, the National Electric Safety Code, the Institute of Electrical and Electronics Engineers, the American Society of Civil Engineers, the American Institute of Steel Construction, the American Concrete Institute, Basin Electric standards, and in accordance with Avian Power Line Interaction Committee suggested practices for raptor-safe design.

6. The total cost of the Project is estimated to be \$33 million. Substation costs are estimated to be \$12 million, the transmission line is estimated at \$19 million, and communication facilities are estimated at \$2 million.

7. The transmission line will be constructed on self-supporting galvanized steel single-pole structures. The typical structure will be around 100 feet tall. The top of the pole will be about 10 inches in diameter and the bottom will be about 42 inches in diameter. The angle structures will also be single poles and will have concrete foundations and no guy wires. The regular in-line structures will be directly buried in the ground.

8. The transmission line will be 3-phase, meaning it uses three current carrying conductors. Each conductor will be 1.3 inches in diameter with 54 strands of aluminum and 7 strands of steel. Above the conductors will be one ½-inch diameter optical ground wire. The line will require approximately 6 to 7 structures per mile, depending on terrain and other design factors. The right-of-way will be 125 feet wide.

9. The Rhame Substation will connect with the proposed Belfield to Rhame 230 kV transmission line. Two other line terminals in the Substation will connect to the existing 230 kV transmission line that connects the Little Missouri and Bowman Substations. Upper Missouri G & T will own the two 230/115 kV power transformers and the 115 kV portion of the Rhame Substation. Slope Electric Cooperative will own a small distribution bus with two 47 kV feeders.

10. The Rhame Substation also includes one 30 x 60 foot building to enclose the protection and control equipment, station batteries, station service power equipment and communications equipment. The entire facility will be fenced with 7 feet of chain link fence and topped with 1 foot of three barbed wires. The dimensions of the fenced area will be approximately 646 x 685 feet, slightly over 10 acres.

11. The two proposed microwave communication towers will each be a self-supporting steel lattice tower approximately 190 feet in height. Each proposed tower will have an associated communications building near its base. The communications buildings will be approximately twenty-four feet in length, thirteen feet in width and twelve feet in height. Each building will have an earth tone aggregate style exterior finish.
12. Basin Electric will comply with all Federal Aviation Administration (FAA) rules, including lighting requirements. All proposed microwave facilities will be properly coordinated and licensed with the Federal Communications Commission (FCC) as per applicable FCC regulations.
13. Basin Electric filed a proposed reroute with the Commission on October 9, 2008, explaining information from the affected landowners of Section 32, T139N, R98W and Section 5, T138N, R98W in Stark County, to the effect that land currently in Conservation Reserve Program (CRP) is intended to be put back into cultivation caused Basin Electric to propose a reroute of the line from a diagonal to a route closer and parallel to the property line. The affected landowners are in agreement with the proposed reroute.
14. Basin Electric states that it has complied with all local land use and planning ordinances.
15. Basin Electric states that it met with local governmental units to provide a project overview and receive comments in 2007.
16. Basin Electric states that it contacted various local, state and federal agencies (43) for early input into the Project in 2007. Ten Native American Tribes were also contacted to solicit their input.
17. A federal environmental assessment is being prepared for the project by the Western Area Power Administration. Basin Electric will file a copy of the final document and any resulting findings with the Commission prior to beginning construction.
18. Section 49-22-16(3) of the North Dakota Century Code provides that an applicant for a route permit from the Commission shall obtain all permits that may be required to construct and operate the transmission facility.
19. Basin Electric's application and supplemental filings include a listing of permits and approvals that must be obtained for the proposed transmission facility and the status of each of these permits or approvals.
20. North Dakota Administrative Code, Chapter 69-06-08, sets forth certain criteria to guide the Commission in evaluating the suitability of granting an application for a

Certificate of Corridor Compatibility and a Route Permit for a transmission facility. The criteria as set forth in Section 69-06-08-02 are classified as Exclusion Areas, Avoidance Areas, Selection Criteria, and Policy Criteria.

21. North Dakota Administrative Code, Chapter 69-06-08, provides that Exclusion and Avoidance Areas may be located within a corridor, but at no given point shall such an area encompass more than 50% of the corridor width, unless there is no reasonable alternative.

22. North Dakota Administrative Code, Section 69-06-08-02 provides that a transmission facility route must not be sited within an Exclusion Area. A transmission facility route must not be sited within an Avoidance Area unless the Applicant shows under the circumstances there are no reasonable alternatives. In determining whether an Avoidance Area should be designated for a facility, the Commission may consider, among other things, the proposed management of adverse impacts; the orderly siting of facilities; system reliability and integrity; the efficient use of resources; and alternative routes.

23. In accordance with the Commission's Selection Criteria, a corridor or route may be approved only if it is demonstrated that any significant adverse impacts that will result from the location, construction and maintenance of the transmission facility will be at an acceptable minimum or managed and maintained at an acceptable minimum.

24. In accordance with the Commission's Policy Criteria, preference may be given to an applicant demonstrating certain benefits from the transmission facility.

25. Basin Electric evaluated a Corridor width of six miles.

26. Basin Electric submitted information in its Application and testimony at the July 29, 2008 hearing, concerning compliance with the Commission Exclusion and Avoidance Area criteria as applied to the proposed Corridor and Route.

27. At no point within the proposed corridor does an Exclusion or Avoidance Area encompass more than 50% of the Corridor width.

28. The proposed route does not include any Exclusion Areas. The proposed corridor contains several small municipal parks, campgrounds or recreational areas within or near the communities of Bowman and Rhame that are avoided by the proposed route. State sensitive animal and plant species occur within the proposed corridor, but none are anticipated to be irreversibly damaged.

29. No rare or unique resources have been identified along the route. It is not anticipated that the proposed transmission facility will impact rare and unique resources. Raptors, waterfowl, and other bird species may be affected by the construction and placement of the proposed 230 kV transmission line. The proposed

route is located outside of or bordering the 180 mile-wide whooping crane migration corridor where 95% of Whooping Crane sightings in North Dakota have occurred. To help avoid potential impacts to avian species along the proposed route during construction and operation of the transmission line, the transmission line will utilize suspension insulation with a clearance of approximately 84 inches in order to eliminate the potential for electrocution of raptors. In addition, bird flight diverters will be installed in high risk areas determined in consultation with the Western Area Power Administration biologist.

30. The proposed route does not include any Avoidance Areas. There are several inhabited rural residences or places of business within the proposed corridor, but none within 500 feet of the proposed route.

31. Several landowners and interested persons testified at the July 29, 2008 hearing that they objected to the proposed route avoiding the Little Missouri National Grasslands, which the Commission has identified as an Avoidance Area.

32. Basin Electric testified at the July 29, 2008 hearing that in compliance with North Dakota Administrative Code, Section 69-06-08-02 the corridor and route were selected to avoid crossing the Little Missouri Grasslands and, furthermore, that given the end points of the line, Basin Electric had a reasonable alternative and thus avoided the National Grasslands.

33. A wetland delineation was conducted along the proposed route. No permanent impacts to the wetlands are anticipated as a result of project construction. Structures would not be placed in wetland areas. Basin Electric will provide a 100 foot buffer zone around wetlands, whenever feasible, to prevent impacts; wetland areas along the line route will be avoided or spanned. Basin Electric will implement mitigation measures to minimize indirect impacts to surface water and wetland resources, such as erosion and sedimentation control best management practices. Basin Electric will require its contractor to secure required storm water permits for the project from the North Dakota Department of Health.

34. A Class I file search and Class III cultural resource survey (pedestrian survey) were conducted along the proposed route. The Class III pedestrian survey area consisted of a 200 foot wide corridor centered on the proposed route centerline and at the proposed Rhame Substation site. With the exception of approximately three miles where access was denied from the landowner and an area in Section 14, T132N, R101W where the route was moved about ¼ mile to the north, the entire proposed route was inventoried for cultural resources. These areas, as well as the reroute identified in the October 7, 2008 letter to the Commission, will be surveyed with results and recommendations provided to the State Historic Preservation Office (SHPO) and SHPO concurrence filed with the Commission prior to construction.

35. A total of 11 sites and 8 isolated finds were identified during the Class III inventory. The 11 sites consisted of four prehistoric lithic scatters, two historic farmsteads, one historic homestead, a historic bridge, a dump, a railroad, and a stock pen. Of the 11 sites, 9 are recommended by the field archaeologist as not eligible for the National Register of Historic Places and two are unevaluated at this time. The two unevaluated sites include a historic railroad and a prehistoric lithic scatter. The railroad would be spanned by the proposed transmission line, thus, avoiding any direct impact of the site, and the prehistoric lithic scatter is located outside of the project disturbance area and thus, would be avoided by project construction.

36. The Class I cultural resource investigation (literature review) indicated that archaeological or historic sites have not been found on the proposed Rhame Substation site. Cultural resources were not observed during the Class III pedestrian survey that was conducted within the proposed Rhame Substation site. Therefore, impacts to cultural resources are not anticipated from construction. Similarly, cultural resources were not observed during pedestrian surveys that were conducted at the proposed East Rainy Butte or Rhame Substation microwave tower sites.

37. Paleontological resources have not been identified along the transmission line route; however, if present, it is likely that they would be found within the exposed bedrock of the Little Badlands area or outcrops of other formations. Basin Electric will complete a field survey for paleontological resources within the construction right-of-way and other disturbance areas in exposed rock areas along the route.

38. Basin Electric submitted substantial information in its Application and through its testimony that any significant adverse effects from the location, construction and maintenance of the transmission facility as they relate to the Selection Criteria listed at Section 69-06-08-1(3) of the North Dakota Administrative Code, will be at an acceptable minimum or will be managed and maintained at an acceptable minimum.

39. Basin Electric submitted information in its Application and through its testimony to demonstrate its commitment to maximize the benefits of the proposed transmission facility to meet the Policy Criteria set forth in Section 69-06-08-1(4), North Dakota Administrative Code.

From the forgoing Findings of Fact, the Commission makes its:

### **Conclusions of Law**

1. The Commission has jurisdiction over this proceeding under Chapter 49-22 of the North Dakota Century Code.
2. The 230 kV transmission line proposed by Basin Electric is a transmission facility as defined in Section 49-22-03(12), of the North Dakota Century Code.

3. The proposed project is of such design, location and purpose that it will produce minimal adverse effects, as defined under Section 49-22-07.2 of the North Dakota Century Code.
4. The Application submitted by Basin Electric meets the corridor and route evaluation criteria required by Chapter 49-22 of the North Dakota Century Code.
5. The location, construction, and operation of the proposed transmission facility will produce only minimal adverse effects on the environment and upon the welfare of the citizens of North Dakota.
6. The proposed transmission facility is compatible with the environmental preservation and the efficient use of resources.
7. The proposed transmission facility corridor and route will minimize adverse human and environmental impact while ensuring continuing system reliability and integrity and ensuring that energy needs are met and fulfilled in an orderly and timely fashion.
8. The requested waivers of procedures and time schedules are justified based upon: the minimal impacts on the environment and the welfare of the citizens of North Dakota; the lack of objection to the proposed transmission facility by federal, state and local government bodies and agencies or by the majority of landowners along the route; and the objective to have a reliable integrated transmission system in North Dakota.
9. The proposed transmission facility is of such length, design, location and purpose that it will produce minimal adverse effects.

From the foregoing Findings of Fact and Conclusions of Law, the Commission now makes its:

### **Order**

The Commission orders:

1. Basin Electric's Application for a Waiver of Procedures and Time Schedules is granted.
2. Certificate of Corridor Compatibility for Transmission Facility Corridor No. 107 is issued to Basin Electric, designating a Corridor for its proposed transmission facility as described in Basin Electric's Application and presented at the hearing.
3. Route Permit for Transmission Facility No. 117 is issued to Basin Electric granting authority to construct the proposed transmission line and associated substation and microwave facilities as described in the Application and presented at the hearing.

4. Basin Electric shall conduct a preconstruction conference prior to commencement of any construction, which must include a Basin Electric representative, its construction supervisor, and a representative of Commission staff to ensure that Basin Electric fully understands the conditions set forth in this Order.
5. Basin Electric shall comply with the rules and regulations of all other agencies having jurisdiction over any phase of the proposed transmission facility. Prior to commencing construction of any phase of the proposed project, Basin Electric shall obtain all other necessary approvals and permits for construction of such phase and provide copies to the Commission prior to the construction of each such phase.
6. Basin Electric shall inform the Commission of its intent to start construction on the transmission facility prior to the commencement of construction, and, once construction has started, Basin Electric shall keep the Commission updated of construction activities on a weekly basis.
7. Basin Electric shall construct and operate the transmission facility in the manner described in its Application and at the hearing, and in accordance with all applicable safety requirements.
8. Basin Electric shall promptly report to the Commission the presence in the permit area of any critical habitat of threatened or endangered species, or of bald or golden eagles that Basin Electric becomes aware of and that were not previously reported to the Commission.
9. If any cultural resource, paleontological site, archeological site, historical site, or grave site is discovered during construction, earth disturbing activities in the immediate vicinity of the discovery must be halted. The resource must be marked, preserved and protected from further disturbances until a professional examination can be made and consultation with the State Historical Preservation Office. A report of such examination must be filed with the Commission, and clearance to proceed must be given by the Commission.
10. All pre-existing roads and lanes used during construction must be restored to a condition that will accommodate their previous use and areas used as temporary roads during construction must be restored to their original condition.
11. Construction must be suspended when weather conditions are such that construction activities will cause irreparable damage, unless adequate protection measures approved by the Commission are taken.
12. Reclamation along the right-of-way shall be continuous and coordinated with construction.

13. Reclamation, fertilization and reseedling is to be done by Basin Electric according to the Natural Resource Conservation Service or United States Fish & Wildlife Service (USFWS) recommendations for CRP, native prairie and other non-cropped lands unless otherwise specified by the landowner and approved by the Commission.

14. Basin Electric will comply with the Commission's Tree and Shrub Mitigation Specifications attached to this Order except that the width of clear cuts through windbreaks, shelterbelts and all other wooded areas shall be limited to 125 feet.

15. Basin Electric's obligation for reclamation and maintenance of the right-of-way shall continue throughout the life of the transmission facilities.

16. Basin Electric shall work with landowners and residents to mitigate any increase in television and residential radio interference that results from the transmission line.


17. Basin Electric shall repair or replace all fences and gates removed or damaged during all phases of construction and operation of the proposed transmission facilities.

18. Basin Electric shall obtain approval from the Commission or from Commission staff prior to any changes in structure locations.

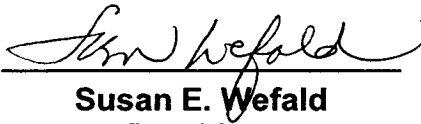
19. Basin Electric shall provide the Commission with a copy of the facility alignment plan and profile drawings showing the facility as built (hard copy and electronic versions), and an electronic version of the as-built facility that can be imported into ESRI GIS mapping software, within three months of the completion of the construction.

20. The authorizations granted by the Corridor Certificate and Route Permit are subject to modification by order of the Commission if deemed necessary to further protect the public or the environment.


**PUBLIC SERVICE COMMISSION**



**Tony Clark**  
Commissioner



**Susan E. Wefald**  
President



**Kevin Cramer**  
Commissioner

## Case No. PU-07-169

### Tree and Shrub Mitigation Specifications

#### Inventory

1. Trees and shrubs anticipated to be cleared, including those that are considered invasive species or noxious weeds (e.g., *Caragana arborescens*, *Elaeagnus angustifolia*, *Rhamnus cathartica*, *Tamarix chinensis*, *T. parviflora*, *T. ramosissima*, *Ulmus pumila*), shall be inventoried before cutting. The inventory shall record the location, number, and species of trees and shrubs.
2. In windbreaks, shelterbelts and other planted areas, trees or shrubs anticipated to be cleared, regardless of size, shall be inventoried for replacement.
3. In native growth areas, trees anticipated to be cleared that are 1 inch diameter at breast height ("dbh") or greater shall be inventoried for replacement.
4. In native growth areas, shrubs anticipated to be cleared in the permanent right-of-way shall be inventoried for replacement.
5. In native growth areas outside the permanent right-of-way, shrubs shall be cut flush with the surface of the ground, taking care to leave the naturally occurring seed bank and root stock intact. If soil disturbance is necessary, the native topsoil shall be preserved and replaced after construction. Shrubs shall be allowed to regenerate naturally where native topsoil is preserved and replaced. Where native topsoil is not preserved and replaced, shrubs anticipated to be cleared shall be inventoried for replacement.
6. In native growth areas, trees and shrubs may be inventoried by actual count or by sampling method that will properly represent the woody vegetation population. A sampling plan developed by the company, filed with the North Dakota Public Service Commission (NDPSC) and approved prior to the start of construction shall define the sampling method to be used for trees, for tall shrubs and for low shrubs. The data from the sample plots shall be extrapolated to the total acreage of the wooded area to be cleared to determine the species and quantity of trees and shrubs to be replaced.

#### Clearing for Construction

7. Trees and shrubs shall be selectively cleared, leaving mature trees and shrubs intact where practical.
8. The width of clear cuts through windbreaks, shelterbelts and all other wooded areas shall be limited to 50 feet or less unless otherwise approved by the NDPSC.

9. If the area of trees or shrubs actually cleared differs from the area inventoried, the difference in number of trees and shrubs to be replaced shall be noted on the inventory.

### **Replacement**

10. Prior to tree/shrub replacement, documentation identifying the number and variety of trees removed as well as the mitigation plan for the proposed number, variety, type, location and date of replacement plantings shall be filed with the NSPSC for approval.
11. Tree replacement shall be on a 2 to 1 basis with 2-year-old saplings. Shrub replacement shall be on a 2 to 1 basis with stem cuttings.
12. Trees and shrubs shall be replaced by the same species or similar species suitable for North Dakota growing conditions as recommended by the North Dakota Forest Service.
13. Tree and shrub replacement shall not be conducted within a 20 to 30 foot wide path over the pipeline to facilitate visual inspections of the right-of-way in accordance with U.S. Department of Transportation safety regulations.
14. Landowners shall be given the option of having replacement trees/shrubs planted off the right-of-way on the landowner's property or waiving that requirement in writing and allowing those replacement trees/shrubs to be planted at alternative locations.
15. At the conclusion of the project, documentation identifying the actual number, variety, type, location and date of the replacement plantings shall be filed with the NDPSC.
16. Tree/shrub replacements shall be inspected once a year for three years, on about the anniversary of the plantings, and, on or shortly before October 1 of each year, a report shall be submitted to the NDPSC documenting the condition of replacement planting and any woodlands work completed. If after three years from the anniversary of the plantings the survival rate is less than 75%, the NDPSC may order additional planting(s).

**PUBLIC SERVICE COMMISSION**

**STATE OF NORTH DAKOTA**

**Certificate of Site Compatibility for a Transmission Facility Corridor**

**Certificate Number 107**

*This is to certify that the Commission has designated a transmission facility corridor for Basin Electric Power Cooperative's approximately 74 miles of 230 kV electric transmission line and associated facilities extending from an existing Belfield substation to a proposed new substation south of Rhame, North Dakota in Bowman County, North Dakota.*


*This certificate is issued in accordance with the Order of this Commission dated December 3, 2008 in Case No. PU-07-169 and is subject to the conditions and limitations noted in the Order.*

*Bismarck, North Dakota, December 3, 2008.*

**ATTEST:**

**PUBLIC SERVICE COMMISSION**

  
**Executive Director**

  
**Commissioner**

**PUBLIC SERVICE COMMISSION  
STATE OF NORTH DAKOTA**

**Route Permit**

**Certificate Number 117**

*This is to certify that the Commission has designated a transmission facility route for Basin Electric Power Cooperative's approximately 74 miles of 230 kV electric transmission line and associated facilities extending from an existing Belfield substation to a proposed new substation south of Rhame, North Dakota in Bowman County, North Dakota.*


*This certificate is issued in accordance with the Order of this Commission dated December 3, 2008 in Case No. PU-07-169 and is subject to the conditions and limitations noted in the Order.*

*Bismarck, North Dakota, December 3, 2008.*

**ATTEST:**

**PUBLIC SERVICE COMMISSION**

  
**Executive Director**

  
**Commissioner**

Steven Tomac

2498 59th St  
St Anthony ND 58566-9640

Roger Johnson  
Agriculture Department  
State Capitol  
Bismarck ND 58505

Arvid Barstad  
Cementing Service  
710 W 15th St  
Williston ND 58801

Will Kaul  
Cooperative Power Association  
P O Box 800  
Elk River MN 55330-0800

Dennis Lavalley  
Council Construction Consumers  
180 S. Weidman Ste. 127  
Ballwin MO 63021-5724

County Commission Chair  
County of Bowman  
104 1st St NW  
Bowman ND 58623

County Commission Chair  
County of Hettinger  
336 Pacific Ave  
Mott ND 58646

County Commission Chair  
County of Slope  
206 S Main  
Amidon ND 58620

Chair County Commission  
County of Stark  
PO Box 130  
Dickinson ND 58602-0130

Department of Commerce  
1600 E Century Ave Ste 20  
Bismarck ND 58503-0649

Stanley Wright

Box 97  
Stanley ND 58784-0097

Mike Hummel  
BNI Coal, Ltd.  
PO Box 897  
Bismarck ND 58502-0897

Bob Fogarty  
Cenex Minot Terminal  
Box 429  
Minot ND 58701-0429

Todd Lindquist  
Corp of Engineers  
PO Box 527  
Riverdale ND 58565-0527

County Auditor  
County of Bowman  
104 1st St NW  
Bowman ND 58623

County Auditor  
County of Hettinger  
336 Pacific Ave  
Mott ND 58646

County Auditor  
County of Slope  
206 S Main  
Amidon ND 58620

County Auditor  
County of Stark  
PO Box 130  
Dickinson ND 58602-0130

Dakota Resource Council  
PO Box 1095  
Dickinson ND 58602-1095

Carol Olson  
Department of Human Services  
State Capitol  
Bismarck ND 58505

Dept of Career and Technical Education  
State Capitol  
Bismarck ND 58505

Jeff Engleson  
Energy Development Impact Office  
1707 N 9th St  
Bismarck ND 58501

John Hoeven  
Governor's Office  
State Capitol  
Bismarck ND 58505

Jay Casler  
INDEPTH DATA INC  
44 S Bdwy 18th Fl  
White Plains NY 10601-4425

Jeff Burgess  
Lignite Energy Council  
PO Box 2277  
Bismarck ND 58502-2277

City of Amidon  
Mayor

Amidon ND 58620

City of Bowman  
Mayor

Bowman ND 58623

City of Gascoyne  
Mayor

Gascoyne ND 58629

City of Reeder  
Mayor

Reeder ND 58649

City of Scranton  
Mayor  
PO Box 143  
Scranton ND 58653

J Williams  
Dome Pipeline Corporation  
2959 Sierra Ct SW  
Iowa City IA 52246

Cathy Callahan  
Geo Resources Inc  
PO Box 1505  
Williston ND 58801-1505

Historical Society  
North Dakota Heritage Center  
Bismarck ND 58505

News Director  
KHND AM Radio  
PO Box 6  
Harvey ND 58341-0006

Harvey Ness  
Lignite Energy Council  
PO Box 2277  
Bismarck ND 58502-2277

City of Belfield  
Mayor  
107 2nd Ave NE  
Belfield ND 58622

City of Dickinson  
Mayor  
99 2nd St E  
Dickinson ND 58601

City of New England  
Mayor  
9 - 7th St  
New England ND 58647

City of Rhame  
Mayor

Rhame ND 58651

City of South Heart  
Mayor  
103 6th Street SW  
South Heart ND 58655

Dave Goodin  
Montana-Dakota Utilities Co  
400 North 4th Street  
Bismarck ND 58502-1457

Galen Anderson  
Nakota Company  
PO Box 1633  
Bismarck ND 58502-1633

Mike Foley  
NARUC  
1101 Vermont Avenue NW Ste 200  
Washington DC 20005

James Irwin  
Natural Gas Week  
1411 K Street Suite 602  
Washington DC 20005-3404

Thomas Hanson  
ND Assoc of Soil Conservation Dist  
3310 University Drive  
Bismarck ND 58504-7564

Harlan Fuglesten  
ND Association of RECs  
PO Box 727  
Mandan ND 58554-0727

MR ED MURPHY  
ND GEOLOGICAL SURVEY  
INSIDE MAIL

Lisa K Fair-McEvers  
ND Labor Dept  
600 E Blvd Ave

Mike Haupt  
ND Land Department  
1707 N 9th St  
Bismarck ND 58501

Wes Wiedenmeyer  
NRCS  
Box 1458  
Bismarck ND 58502-1458

Al Wahl  
Office of Administrative Hearings  
INSIDE MAIL  
Bismarck ND 58501-1882

OMB  
600 E. Boulevard Dept. 110  
Bismarck ND 58505-0406

Public Utilities Reports Inc  
Law Dept 8229 Boone Blvd Ste 401  
Vienna VA 22182

Dale Frink  
State Engineer  
ND Water Commission 900 East Boulevard  
Bismarck ND 58505

State Health Department  
State Capitol  
Bismarck ND 58505

David Drovdal  
State Representative  
2802 131st Ave. NW  
Arnegard ND 58835-9127

Keith Kempenich  
State Representative  
9005 151st Ave. SW  
Bowman ND 58623-8857

Nancy Johnson  
State Representative  
1308-A Empire Rd  
Dickinson ND 58601

Shirley Meyer  
State Representative  
4031 Highway 22 S  
Dickinson ND 58601

Francis Wald  
State Representative  
433 7th St E  
Dickinson ND 58601

James Kerzman  
State Representative  
6152 87th Ave SW  
Mott ND 58646

Rodney J Froelich  
State Representative  
8710 Highway 6  
Selfridge ND 58658

C.B. Haas  
State Representative  
3519 94th Ave SW  
Taylor ND 58656

Bill Bowman  
State Senator  
408 First St. SW  
Bowman ND 58623-9753

Rich Wardner  
State Senator  
1042 12th Ave W  
Dickinson ND 58601

Aaron Krauter  
State Senator  
10545 59th ST SW  
Regent ND 58650

Herbert Urlacher  
State Senator  
3320 94th Ave SW  
Taylor ND 58656

Janell Cole Capitol Reporter  
The Forum  
Inside Mail

John Kapsner  
The Vogel Law Firm  
P O Box 2097  
Bismarck ND 58502-2097

Chief of Resource Management  
Theodore Roosevelt National Park  
P O Box 7  
Medora ND 58645-0007

Valerie Naylor  
Theodore Roosevelt Nat'l Park  
PO Box 7  
Medora ND 58645

M Zschomler  
U S Fish & Wildlife  
3425 Miriam Ave  
Bismarck ND 58501-7926

Steve Williams  
U S Forest Service  
240 W Century Ave  
Bismarck ND 58501-1494

District Chief  
U S Geological Survey  
821 E Interstate Ave  
Bismarck ND 58501

District Engineer  
US Army Engineer District Omaha  
106 S 15th St  
Omaha NE 68102-1618

Jon Cameron  
Valley City Public Works  
254 2nd Ave NE  
Valley City ND 58072

Brian Morris  
Western Area Power Administration  
PO Box 1173  
Bismarck ND 58502-1173

Keith Tiggelaar  
Williston Basin Interstate Pplne Co  
P O Box 5601  
Bismarck ND 58506-5601

Bonnie Lund  
Xcel Energy  
PO Box 2747  
Fargo ND 58108-2747

Paul Lehman  
Xcel Energy  
414 Nicollet Mall  
Minneapolis MN 55401-1993

nielson@ndsupernet.com  
Stuart D. Nielson

6102 125th Ave SW  
New England ND 58647

apbismarck@ap.org  
Phyllis Mensing  
Associated Press  
PO Box 1018  
Bismarck ND 58502-1018

colson@bepc.com  
Clare Olson  
Basin Electric Power Cooperative  
1717 E Interstate Ave  
Bismarck ND 58501-0564

shandy@kwh.com  
Scott Handy  
Cass County Electric Coop  
4100 32nd Ave SW  
Fargo ND 58104

bnicholls@dadco.com  
Bryan Nicholls  
D A Davidson & Co

eehli2@farmcredit.com  
Elliott Ehlis  
Farm Credit Services of Mandan

jwmorris@flecklaw.com  
John Morrison  
Fleck Mather & Strutz, Ltd.  
PO Box 2798  
Bismarck ND 58502-2798

tgrove@greenergy.com  
Terry Grove  
Great River Energy  
P O Box 800  
Elk River MN 55330-0800

nlange@iwla.org  
Nancy Lange  
Izaak Walton League of America  
1619 Dayton Ave Ste 202  
St Paul MN 55104

sanditabor@lignite.com  
Sandi Tabor  
Lignite Energy Council  
PO Box 2277  
Bismarck ND 58502-2277

ndaero@nd.gov  
Melinda Weninger  
Aeronautics Commission  
PO Box 5020  
Bismarck ND 58502-5020

rharper@bepc.com  
Ron Harper  
Basin Electric Power Cooperative  
1717 E Interstate Ave  
Bismarck ND 58501-0564

carp1091@qwest.net  
Robert Colton  
Carpenters Union  
217 S Mandan St  
Bismarck ND 58504-5516

bschmidt@kwh.com  
Brad Schmidt  
Cass County Electric Coop  
4100 32nd Ave SW  
Fargo ND 58104

jmittleider@nd.gov  
John Mittleider  
Department of Commerce  
600 East Blvd  
Bismarck ND 58505

brbjella@flecklaw.com  
Brian R. Bjella  
Fleck Mather & Strutz, Ltd.  
PO Box 2798  
Bismarck ND 58502-2798

dsaggau@GREnergy.com  
Davic Saggau  
Great River Energy  
P O Box 800  
Elk River MN 55330-0800

kander@ictc.com  
Keith Anderson  
Inter-Community Telephone Company LLC  
PO Box 8  
Nome ND 58062-0008

sales@kmavradio.com  
KMAV AM/FM RADIO  
PO Box 216  
Mayville ND 58257-0216

harking@oz.net  
Harriet King  
McGraw-Hill/Platts

craig\_scott@bobcat.com  
Craig Scott  
Melroe Company  
P O Box 128  
Gwinner ND 58040-0128

phillip.franklin@minot.af.mil  
Lt. Col. Phil Franklin  
Minot Air Force Base 91st Missile Wing  
300 Minuteman Drive, Ste 101  
Minot AFB ND 58705-5016

don.ball@mdu.com  
Don Ball  
Montana-Dakota Utilities Co  
400 North 4th Street  
Bismarck ND 58502-1457

jpaczkowski@state.nd.us  
John Paczkowski  
N D Water Commission  
900 E Boulevard  
Bismarck ND 58505

tom@ndcorn.org  
Tom Lilja  
ND Corn Utilization Council  
1325 23rd ST S  
Fargo ND 58103

fziegler@nd.gov  
Francis Ziegler, P.E.  
ND Department of Transportation  
State Highway Building  
Bismarck ND 58505

mdaley@nd.gov  
Maren Daley  
ND Job Service  
P.O. Box 5507 INSIDE MAIL  
Bismarck ND 58506-5507

carla.deutsch@thomson.com  
Carla Deutsch  
Netscan

asap@bis.midco.net  
Allyn Sapa  
North Dakota Chapter of the Wildlife Society  
PO Box 1442  
Bismarck ND 58505-0480

pat@ndta.net  
Patricia Gisinger  
North Dakota Telephone Assoc  
PO Box 2614  
Bismarck ND 58502-2614

dloer@minnkota.com  
David W. Loer  
Minnkota Power Cooperative, Inc  
Box 13200  
Grand Forks ND 58208-3200

karen.collins@mdu.com; tamie.aberle@mdu.com  
Karen Collins  
Montana-Dakota Utilities Co  
400 North 4th Street  
Bismarck ND 58502-1457

ronness@ndoil.org  
N D Petroleum Council  
PO Box 1395  
Bismarck ND 58502-1395

hfuglest@ndarec.com  
Harlan Fugelsten  
ND Assn Rural Electric Cooperatives  
PO Box 727  
Mandan ND 58554-0727

kchristianson@state.nd.us  
Kim Christianson  
ND Department of Commerce

Bismarck ND

tsteinwa@nd.gov  
MR TERRY STEINWAND  
ND GAME & FISH DEPT  
INSIDE MAIL

julie.tessier@thomson.com  
Julie Tessier  
Netscan

jim.melchior@coteau.com  
Jim Melchior  
North American Coal Corp  
2000 Schafer St Ste D  
Bismarck ND 58501-1204

dprchal@nd.gov  
Doug Prchal  
North Dakota Parks & Rec  
1600 E Century Ave, Ste. 3 INSIDE MAIL  
Bismarck ND 58503-0649

beth\_jensen@transcanada.com  
Beth Jensen  
Northern Border Pipeline Company  
PO Box 3330  
Omaha NE 68103-0330

lakeleader@aol.com  
John M Wylie II  
Platts Electric Power Publications  
109 S Maple St  
Oologah OK 74053-1175

dloer@minnkota.com  
David Loer  
Square Butte Elec Coop  
PO Box 13200  
Grand Forks ND 58208-3200

john.irby@bismarcktribune.com  
John Irby, Editor  
The Bismarck Tribune  
PO Box 5516  
Bismarck ND 58502-5516

news@wdaz.com  
WDAZ-TV  
PO Box 12639  
Grand Forks ND 58208-2639

dave.sederquist@xcelenergy.com  
Dave Sederquist  
Xcel Energy  
PO Box 2747  
Fargo ND 58108-2747

JOHN.BRODBECK@SHELL.COM  
JOHN BRODBECK  
SHELL ENERGY NORTH AMERICA  
340 E MAPLE AVE, STE 204A  
LANGHORNE PA 19047

mdickerson@nd.gov  
Marcy Dickerson  
State Tax Department  
State Capitol  
Bismarck ND 58505

kjvannin@usgs.gov  
K Vannin  
U S Geological Survey

keith.tiggelaar@wbip.com  
Keith Tiggelaar  
Williston Basin Interstate Pplne Co  
P O Box 5601  
Bismarck ND 58506-5601