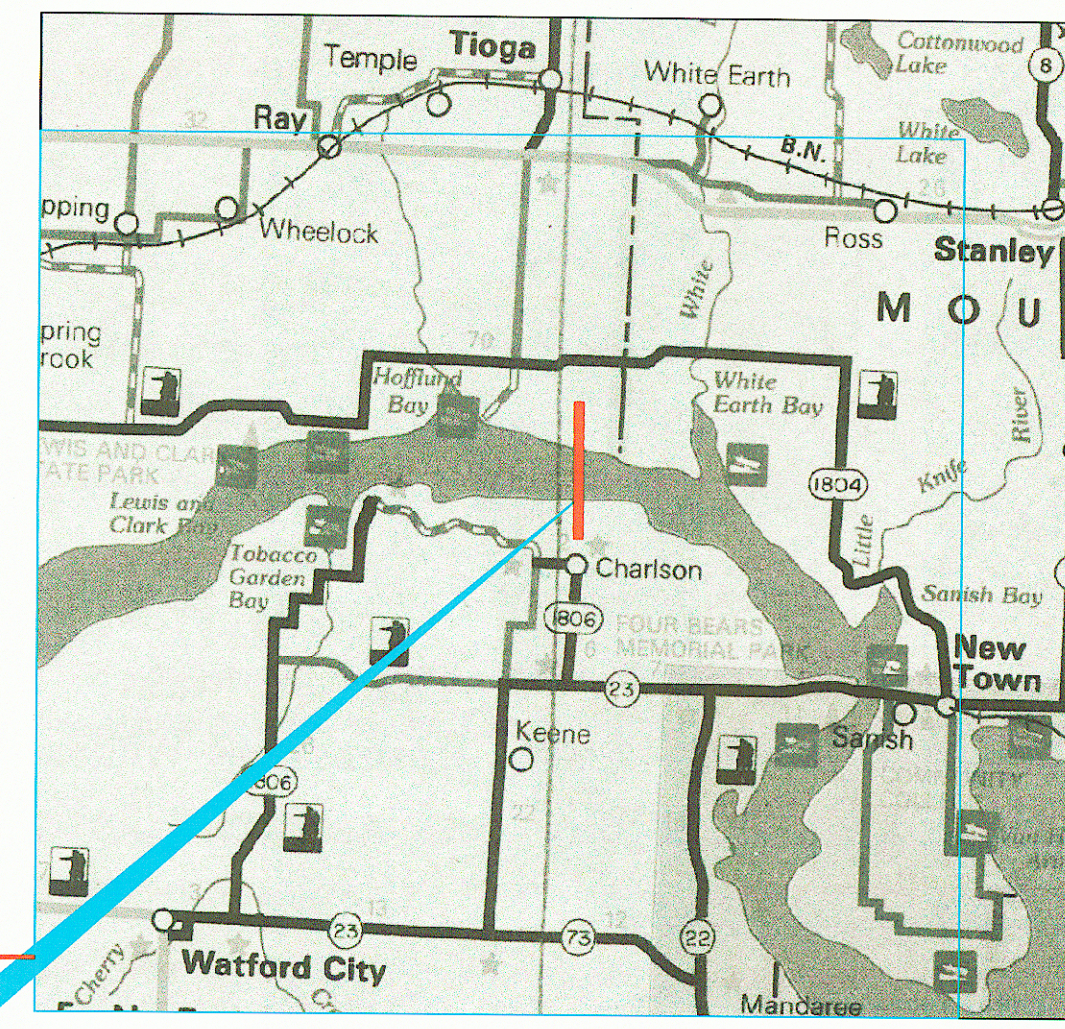
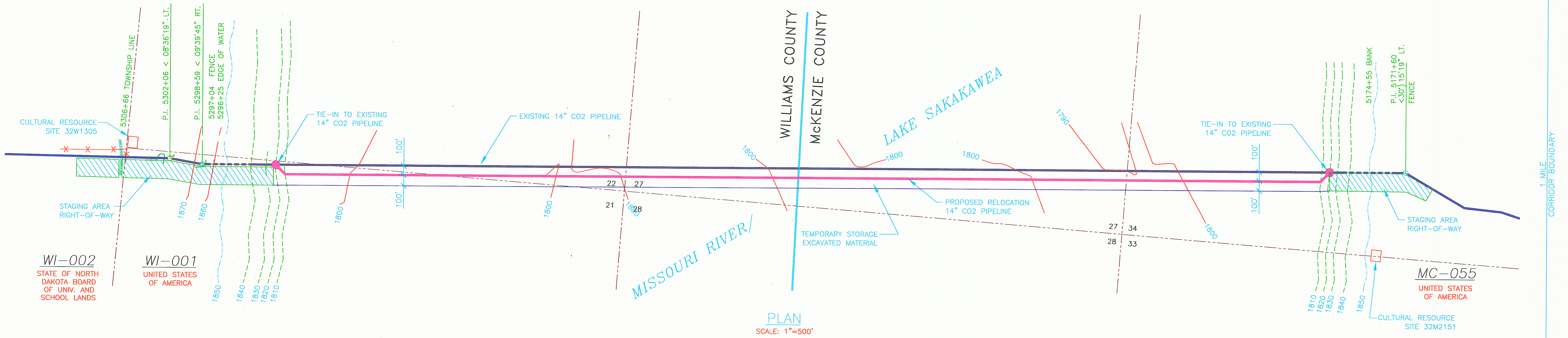


LOCATION MAP
SCALE: 1"=1000'

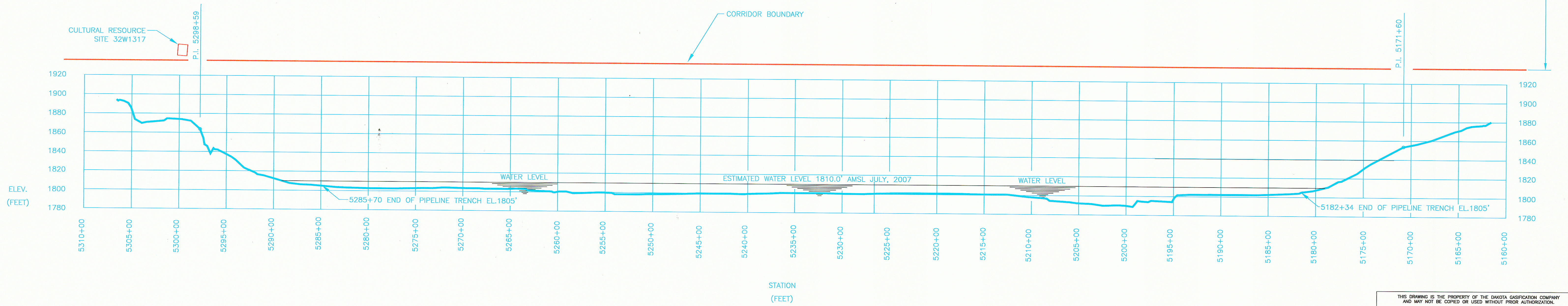


AREA OF CROSSING

AREA MAP
N.T.S.



PLAN
SCALE: 1"=500'



PROFILE
HORIZONTAL SCALE: 1"=500'
VERTICAL SCALE: 1"=50'

REFERENCE DRAWINGS									
DESCRIPTION	DRAWING NO.	REV.	ISSUE DATE	DESCRIPTION	DWN	CHK	APP	APP	APP
ALIGNMENT SHEET	D7400-023-C	0	5/9/07	ORIGINAL DESIGN	CJA	RN	MAL		

THIS DRAWING IS THE PROPERTY OF THE DAKOTA GASIFICATION COMPANY AND MAY NOT BE COPIED OR USED WITHOUT PRIOR AUTHORIZATION.

DAKOTA GASIFICATION COMPANY
P.O. BOX 1149
BEULAH, ND 58523

CO₂ PIPELINE U.S. - 7400 AREA
LAKE SAKAKAWEA CROSSING
FIGURE 1.1

DWG. NO: D7400-129-C SCALE: AS NOTED
LOC. NO: D00024031

D00024031

10/24/07 00 1149 1=1