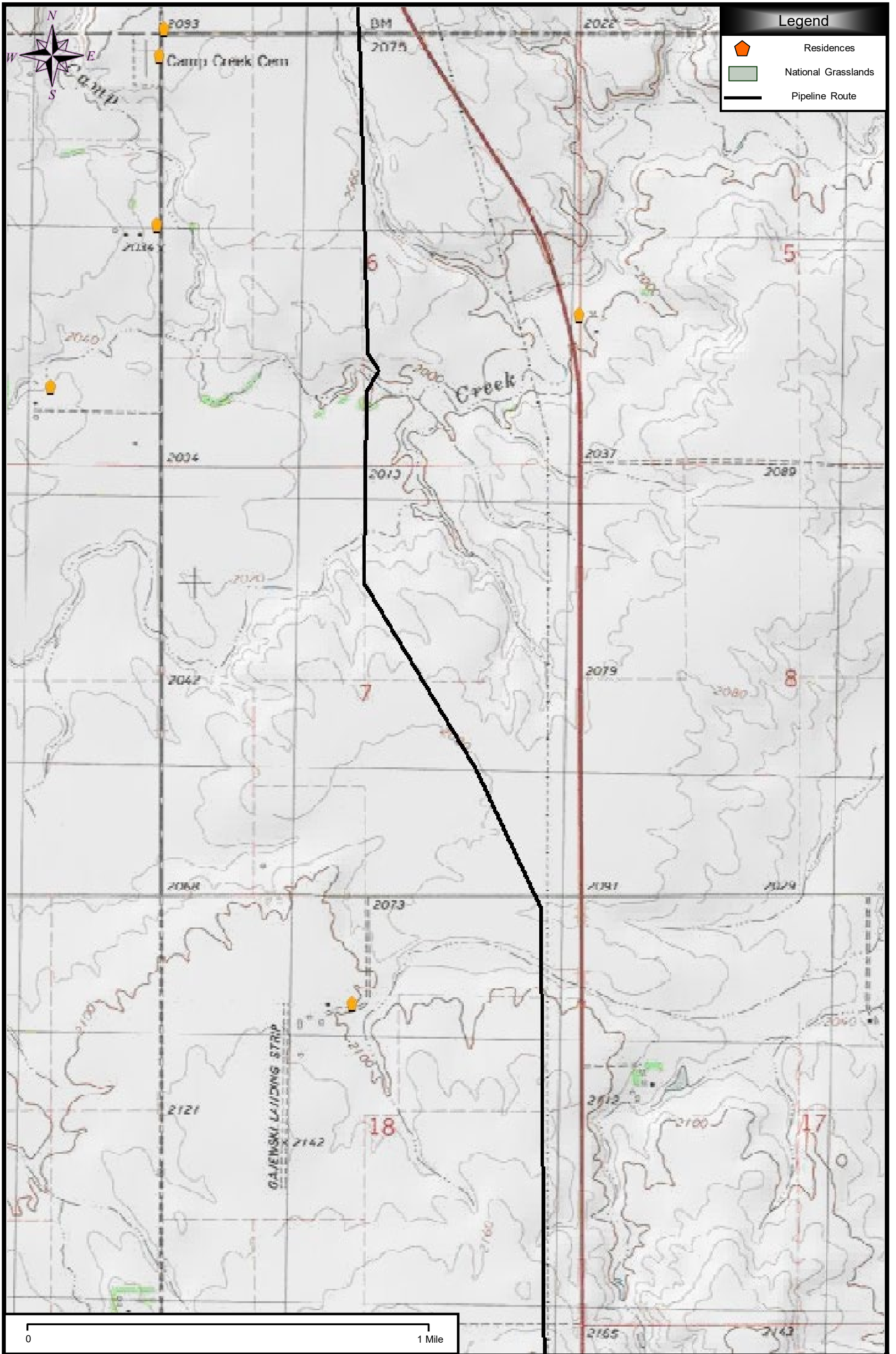


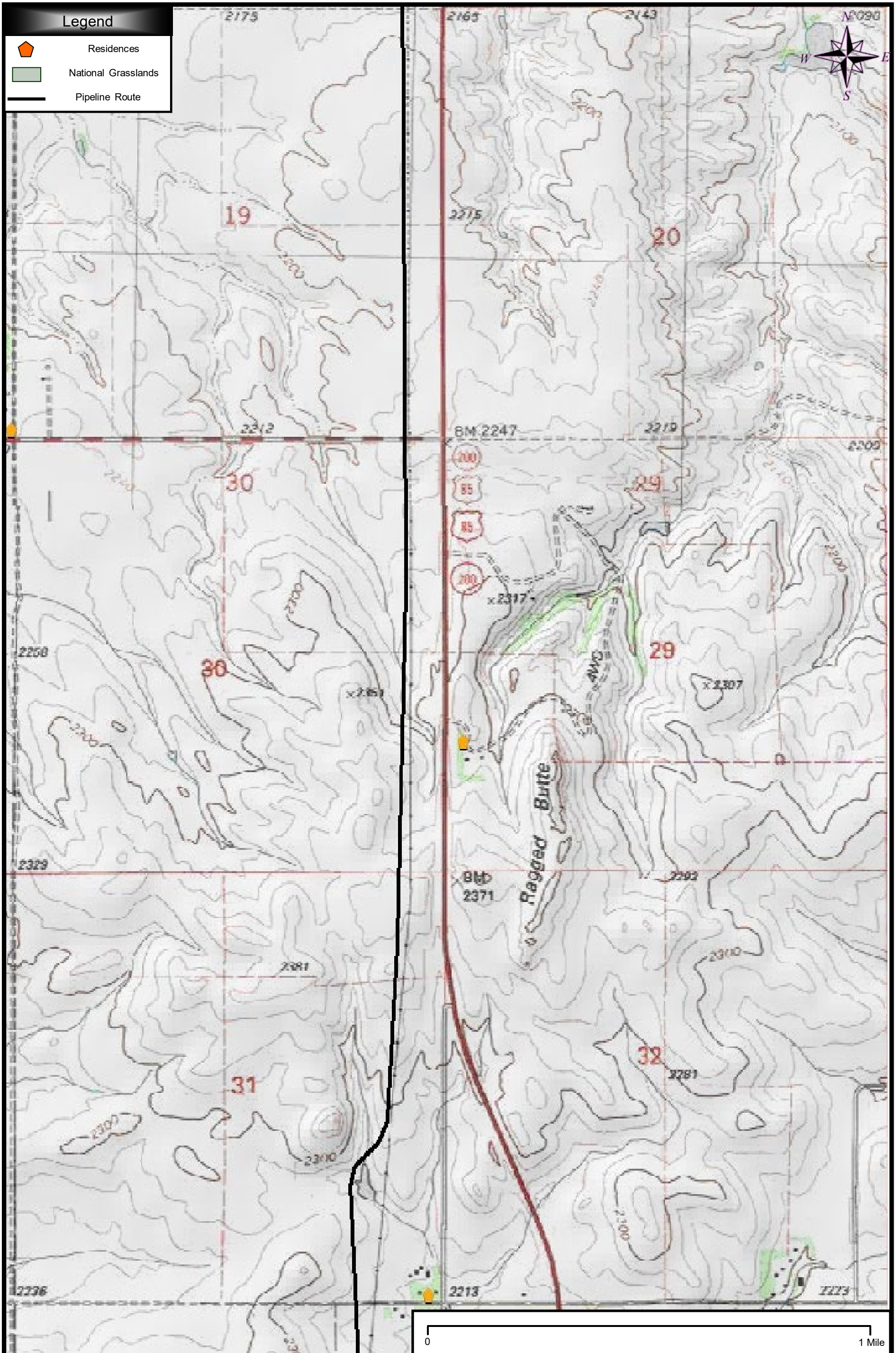
*Belle Fourche Pipeline
 455 North Poplar Street
 Casper, Wyoming 82602*

Figure 4.B.1 – Route Map
 8-inch Crude Oil Loop Pipeline
 September 2007



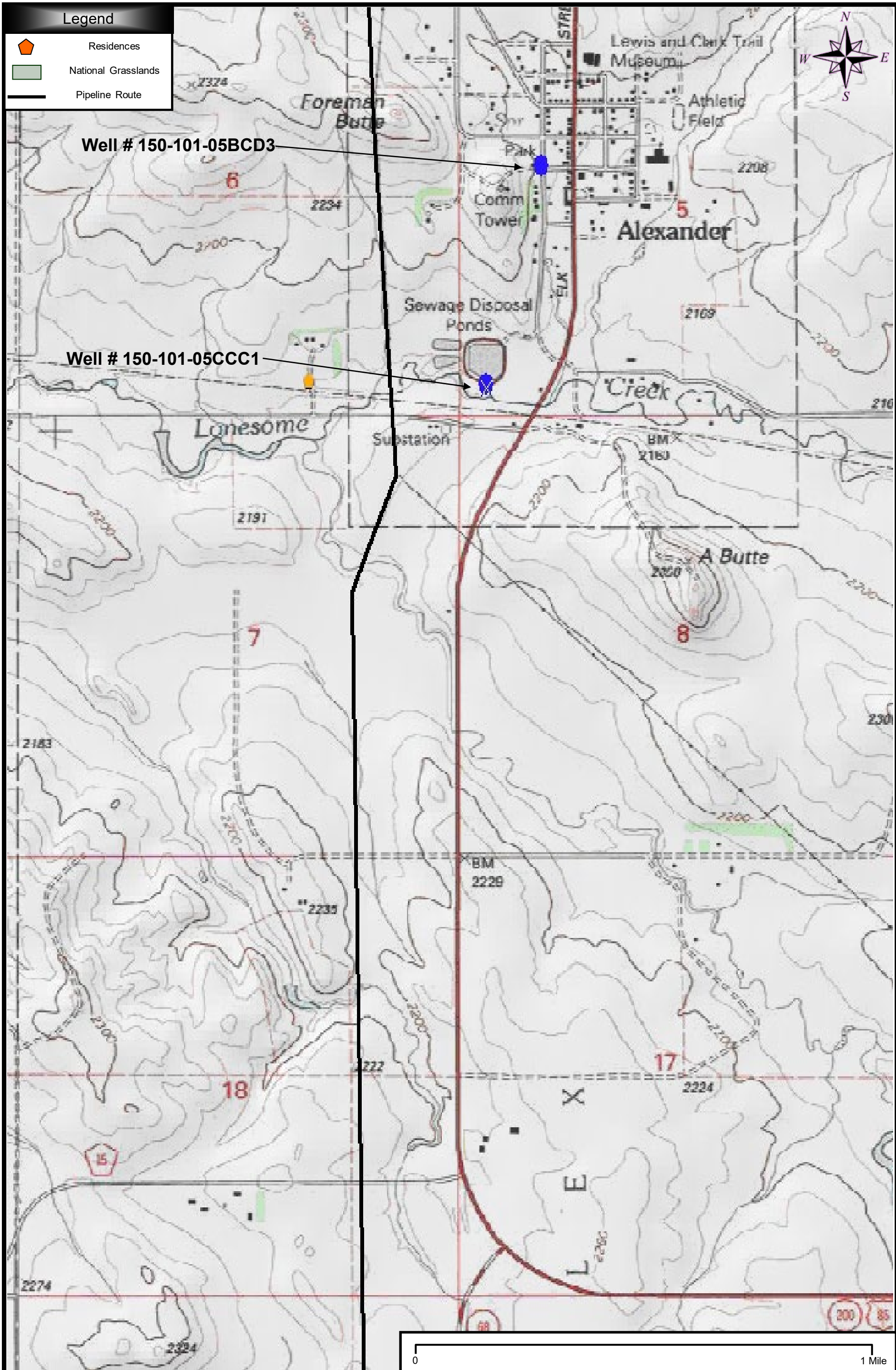
*Belle Fourche Pipeline
 455 North Poplar Street
 Casper, Wyoming 82602*

Figure 4.B.2 – Route Map
 8-inch Crude Oil Loop Pipeline
 September 2007



Belle Fourche Pipeline
 455 North Poplar Street
 Casper, Wyoming 82602

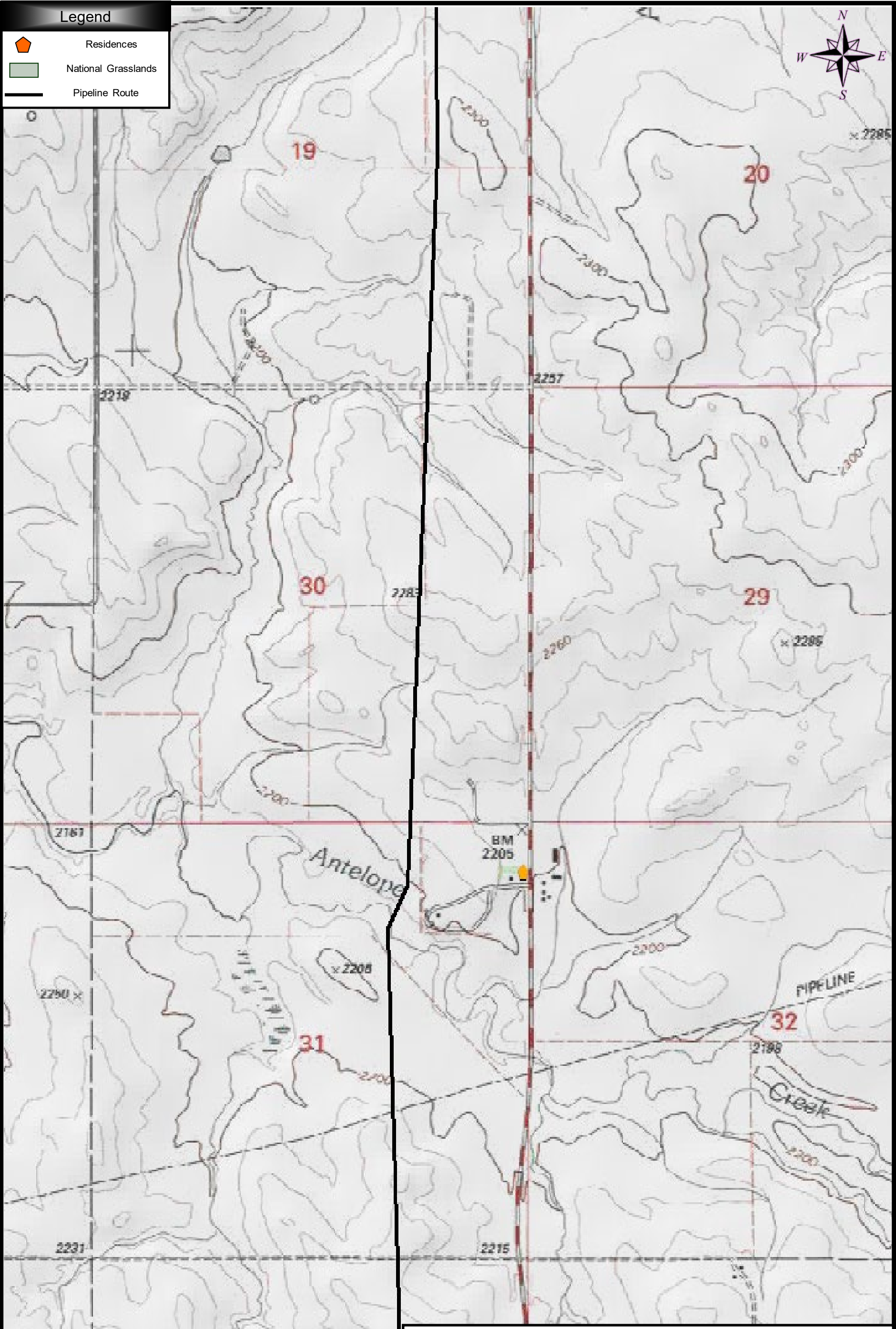
Figure 4.B.3 – Route Map
 8-inch Crude Oil Loop Pipeline
 September 2007



Belle Fourche

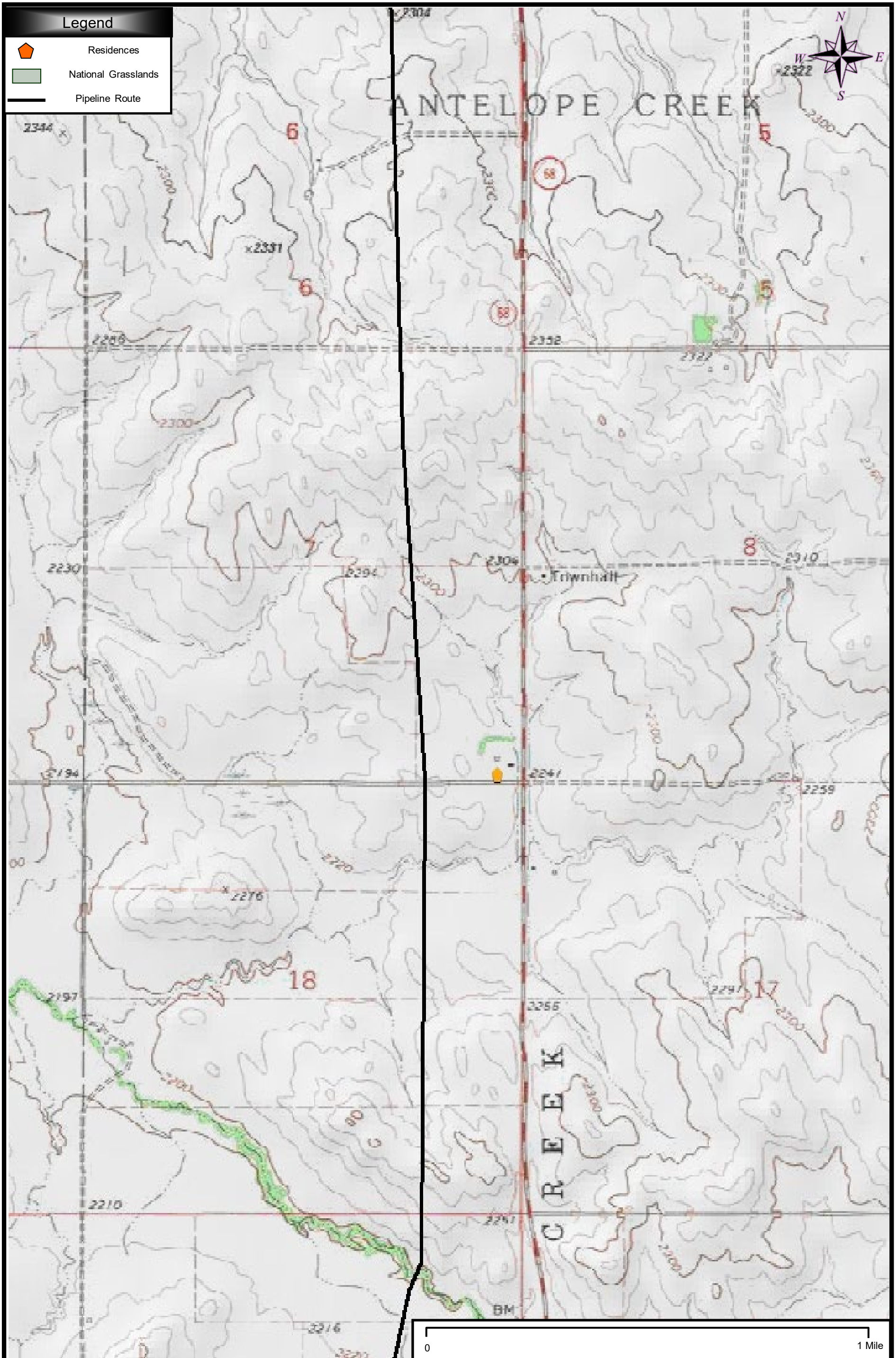
*Belle Fourche Pipeline
455 North Poplar Street
Casper, Wyoming 82602*

Figure 4.B.4 – Route Map
8-inch Crude Oil Loop Pipeline
September 2007



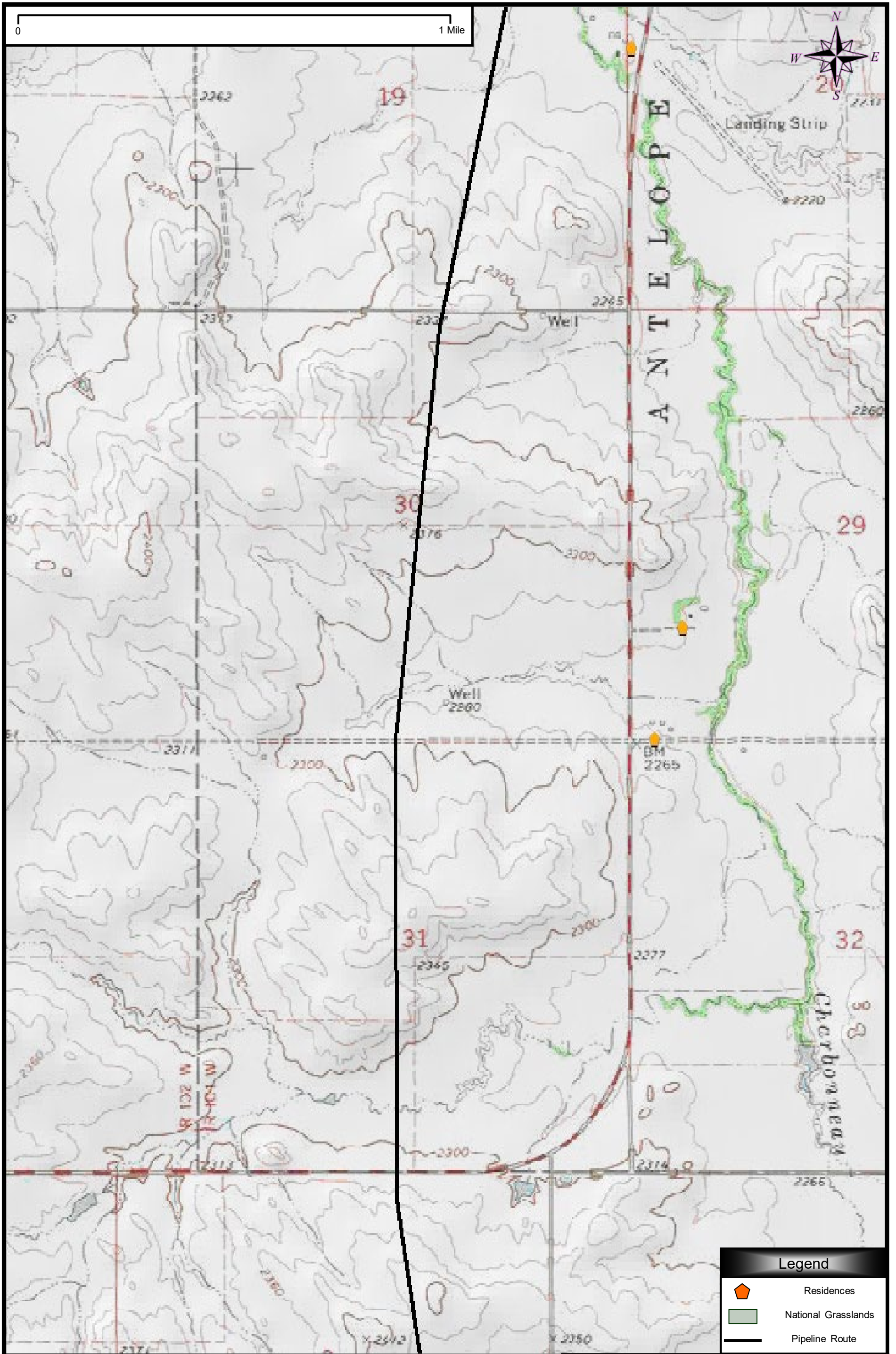
*Belle Fourche Pipeline
455 North Poplar Street
Casper, Wyoming 82602*

Figure 4.B.5 – Route Map
8-inch Crude Oil Loop Pipeline
September 2007



*Belle Fourche Pipeline
455 North Poplar Street
Casper, Wyoming 82602*

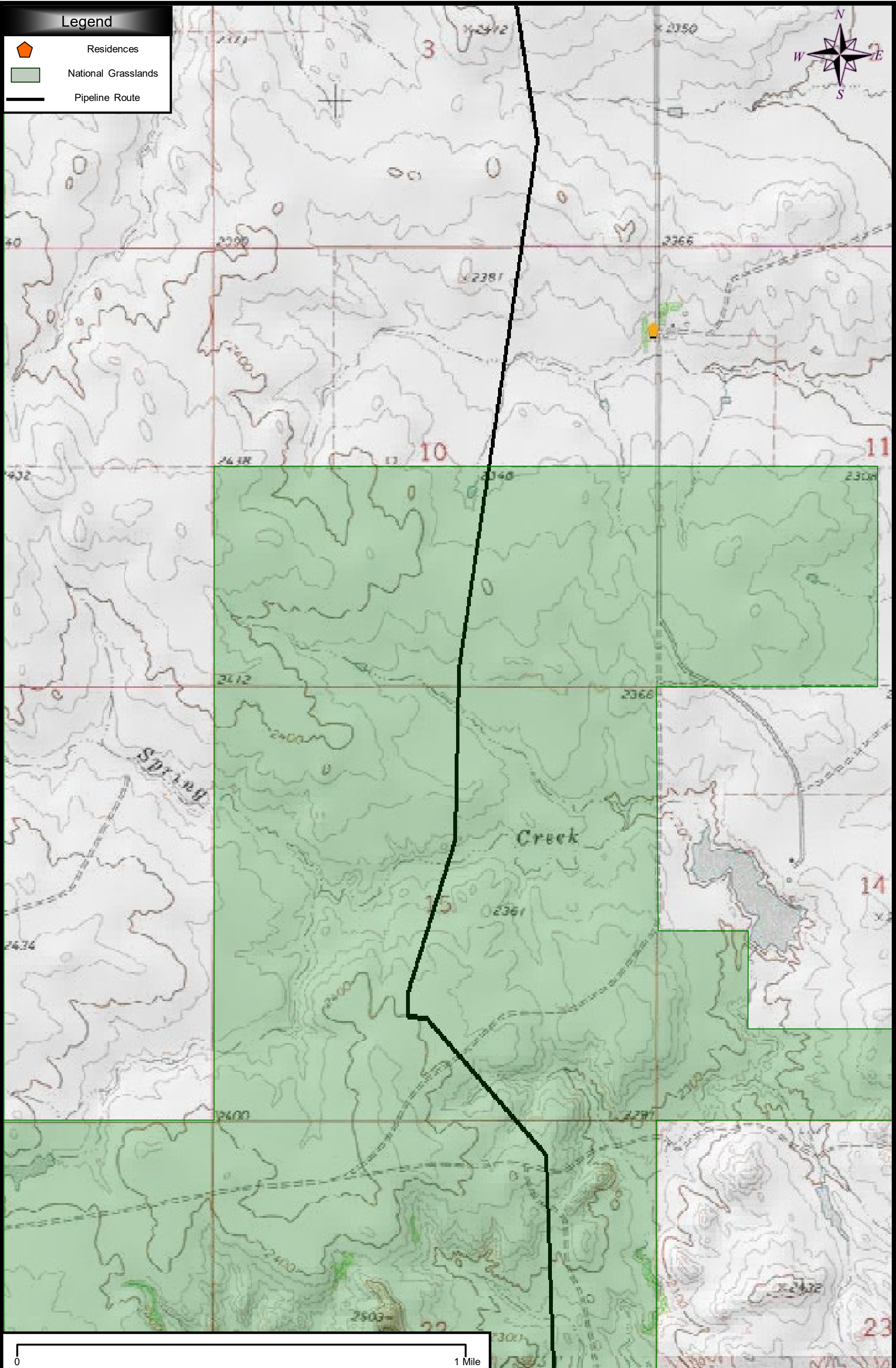
Figure 4.B.6 – Route Map
8-inch Crude Oil Loop Pipeline
September 2007



Belle Fourche Pipeline
 455 North Poplar Street
 Casper, Wyoming 82602

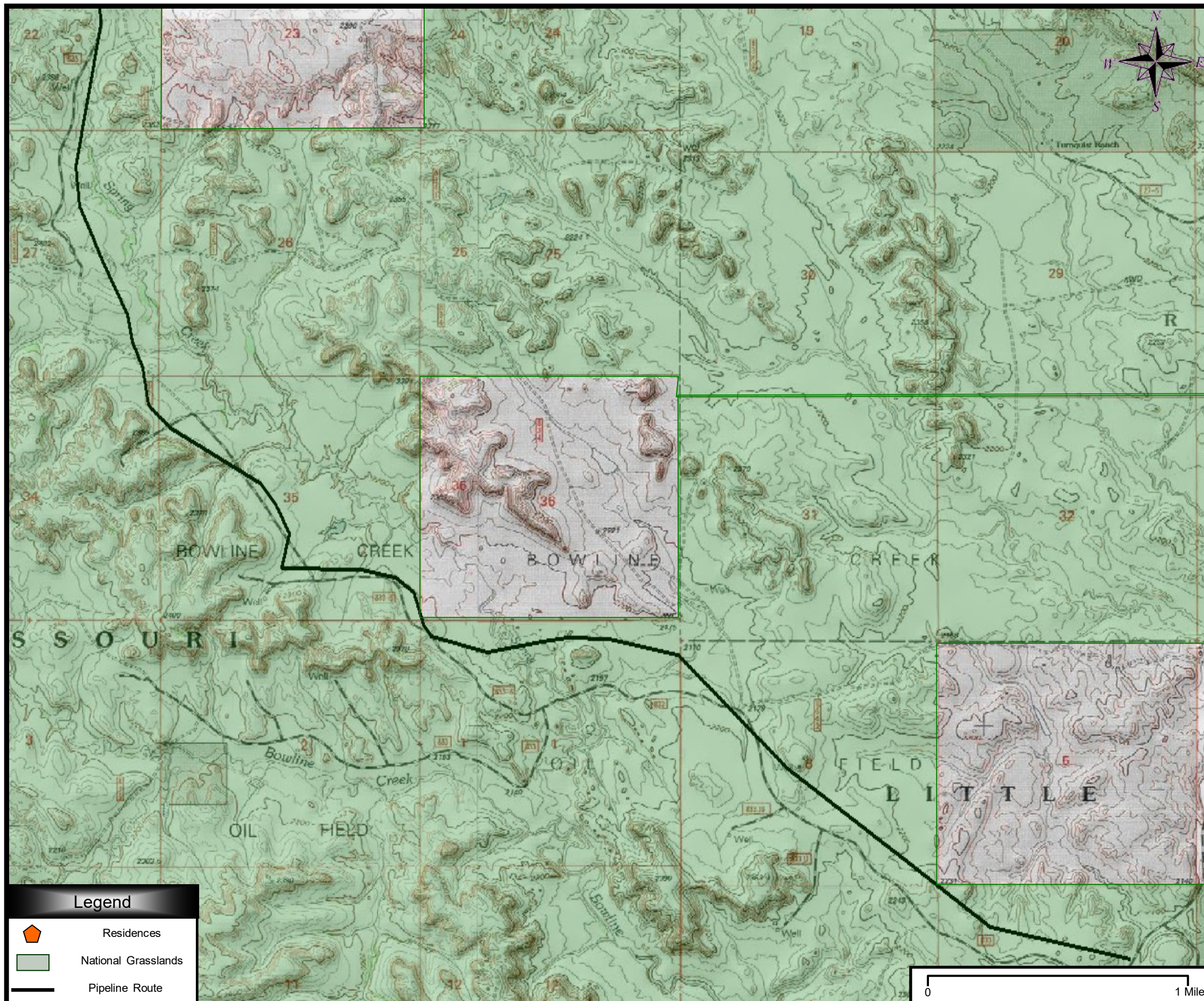
Figure 4.B.7 – Route Map
 8-inch Crude Oil Loop Pipeline
 September 2007

Legend	
	Residences
	National Grasslands
	Pipeline Route



Belle Fourche Pipeline
 455 North Poplar Street
 Casper, Wyoming 82602

Figure 4.B.8 – Route Map
 8-inch Crude Oil Loop Pipeline
 September 2007



Belle Fourche Pipeline
 455 North Poplar Street
 Casper, Wyoming 82602

Date:	September 2007
Prepared By:	J. Meduna
Reviewed By:	K. Spilman

Figure 4.B.9 – Route Map
 8-inch Crude Oil Loop Pipeline
 September 2007