

LAW OFFICES OF  
**FLECK, MATHER & STRUTZ, LTD.**

400 East Broadway, Suite 600, Wells Fargo Bank Building  
P. O. Box 2798, Bismarck, North Dakota 58502

Telephone: 701-223-6585 Facsimile: 701-222-4853 E-Mail: fms@flecklaw.com Website: www.flecklaw.com

GARY R. WOLBERG+  
PAUL W. SUMMERS  
BRIAN R. BJELLA\*\*  
JOHN W. MORRISON  
CURTIS L. WIKE\*\*

ALSO LICENSED IN:


- \* Minnesota
- ° Montana
- + Iowa
- ^ Wyoming
- Nebraska

November 5, 2007

CRAIG C. SMITH\*  
SHANE A. HANSON  
MICHAEL C. WALLER°  
PETRA H. MANDIGO□  
CHRISTOPHER D. FRIEZ  
ERNEST R. FLECK  
(1921-1995)  
RUSSELL R. MATHER  
(RETIRED)  
WILLIAM A. STRUTZ  
(RETIRED)

*Hand Delivered*

Ms. Illona A. Jeffcoat-Sacco  
Executive Secretary  
North Dakota Public Service Commission  
600 E. Boulevard Ave., Dept. 408  
Bismarck, ND 58505-0480



Dear Ms. Jeffcoat-Sacco:

In re: Case No. PU-07-596–Belle Fourche Pipeline Company, 8-Inch Crude Oil Pipeline, McKenzie County, Siting Application

Enclosed for filing please find the original and ten copies of the following late filed exhibits:

1. Exhibit No. 6, which consists of 11 separate maps marked 6.1 through 6.11. These maps detail the location of trees and shrubs along the route and the various water crossings.
2. Exhibit 7, which consists of two documents from the State Water Commission web page describing the production wells for the town of Alexander. Although the first describes the aquifer as “unnamed,” anecdotal evidence set forth in Exhibit 8 indicates that it is the Fox Hills.
3. Exhibit 8, which consists of an Affidavit of Debra Bell, describing her telephone conversation with Alexander officials.

If you have any further questions, please let me know.

Very truly yours,

A handwritten signature in black ink, appearing to be "JW Morrison", written over a horizontal line.

JOHN W. MORRISON

mw  
Enc.

cc (w/enc.): Kathy Spillman  
Tad True

23 PU-07-596

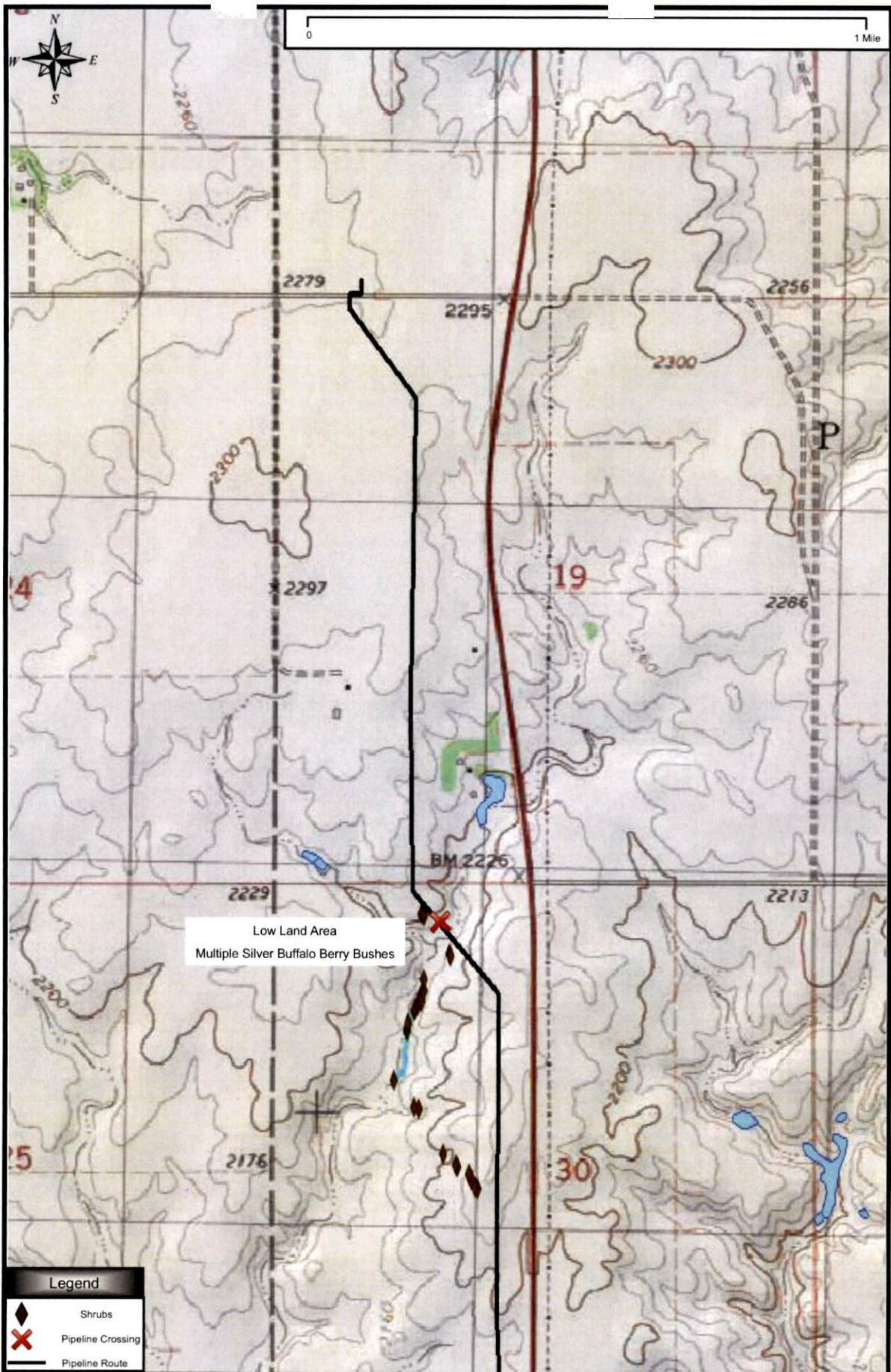
Pages: 12

Late Filed Exhibits 6, 7, 8

by Fleck Mather & Strutz, LTD.




11/06/2007

C: Comm Legal Illona, Pat, Jerry ALJ.



Low Land Area  
Multiple Silver Buffalo Berry Bushes

**Legend**

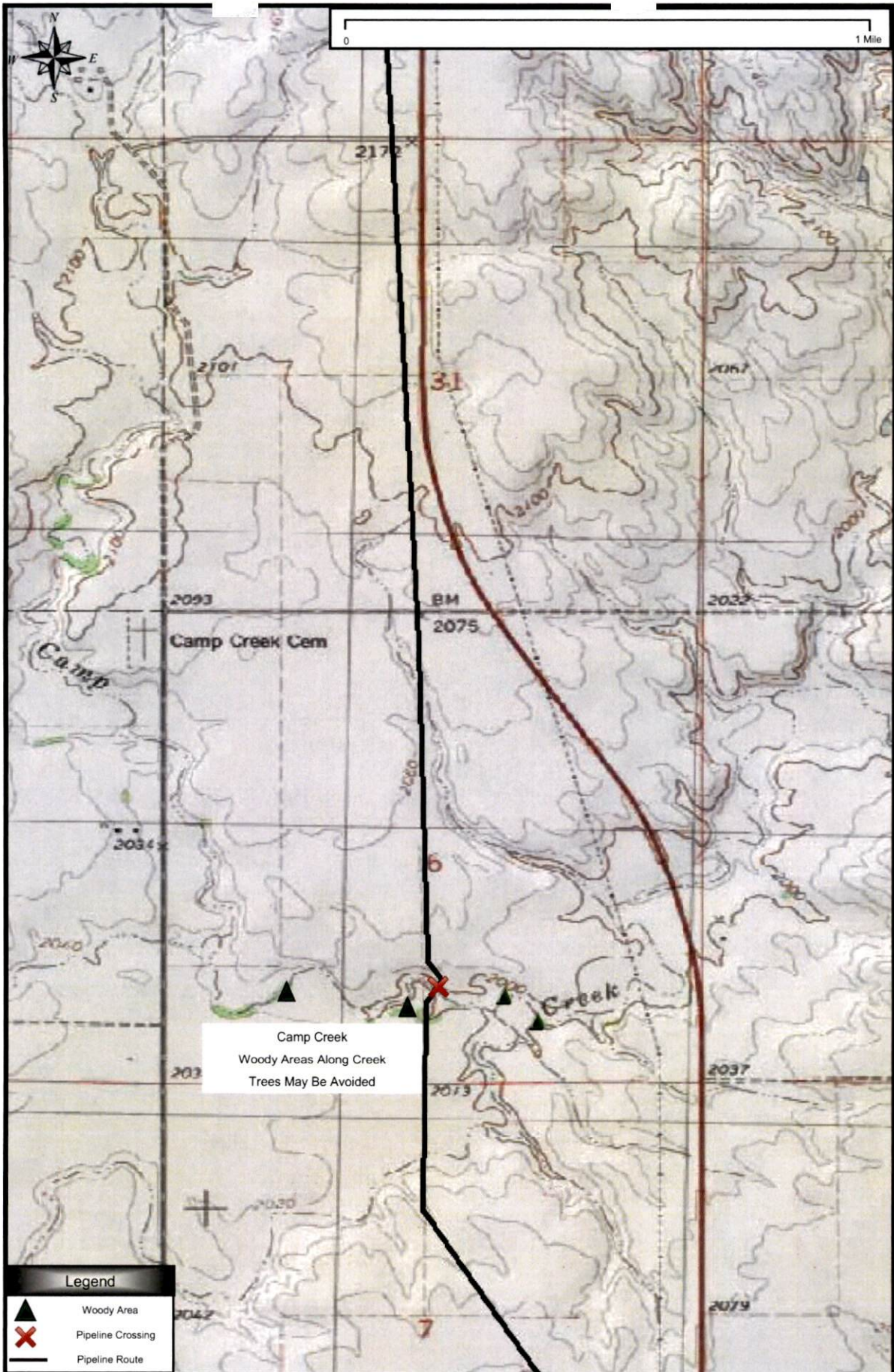
-  Shrubs
-  Pipeline Crossing
-  Pipeline Route

**EXHIBIT**  
6



Belle Fourche Pipeline  
455 North Poplar Street  
Casper, Wyoming 82602

**Late File Exhibit 6.1**  
Trees/Shrubs Along Pipeline Route  
8-inch Crude Oil Loop Pipeline  
November 2007



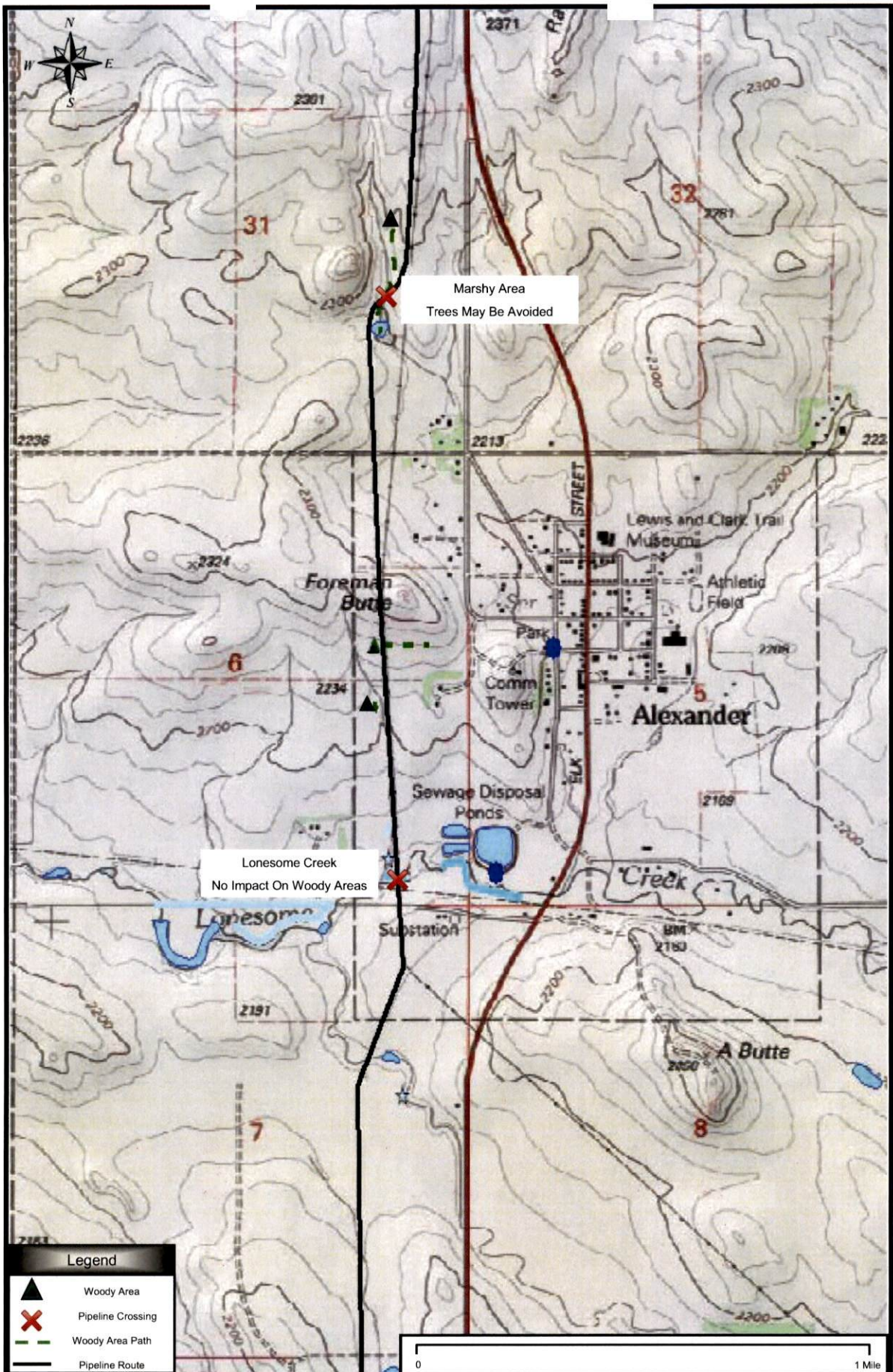
Belle Fourche Pipeline  
 455 North Poplar Street  
 Casper, Wyoming 82602

Late File Exhibit 6.2  
 Trees/Shrubs Along Pipeline Route  
 8-inch Crude Oil Loop Pipeline  
 November 2007






Belle Fourche Pipeline  
 455 North Poplar Street  
 Casper, Wyoming 82602

Late File Exhibit 6.3  
 Trees/Shrubs Along Pipeline Route  
 8-inch Crude Oil Loop Pipeline  
 November 2007



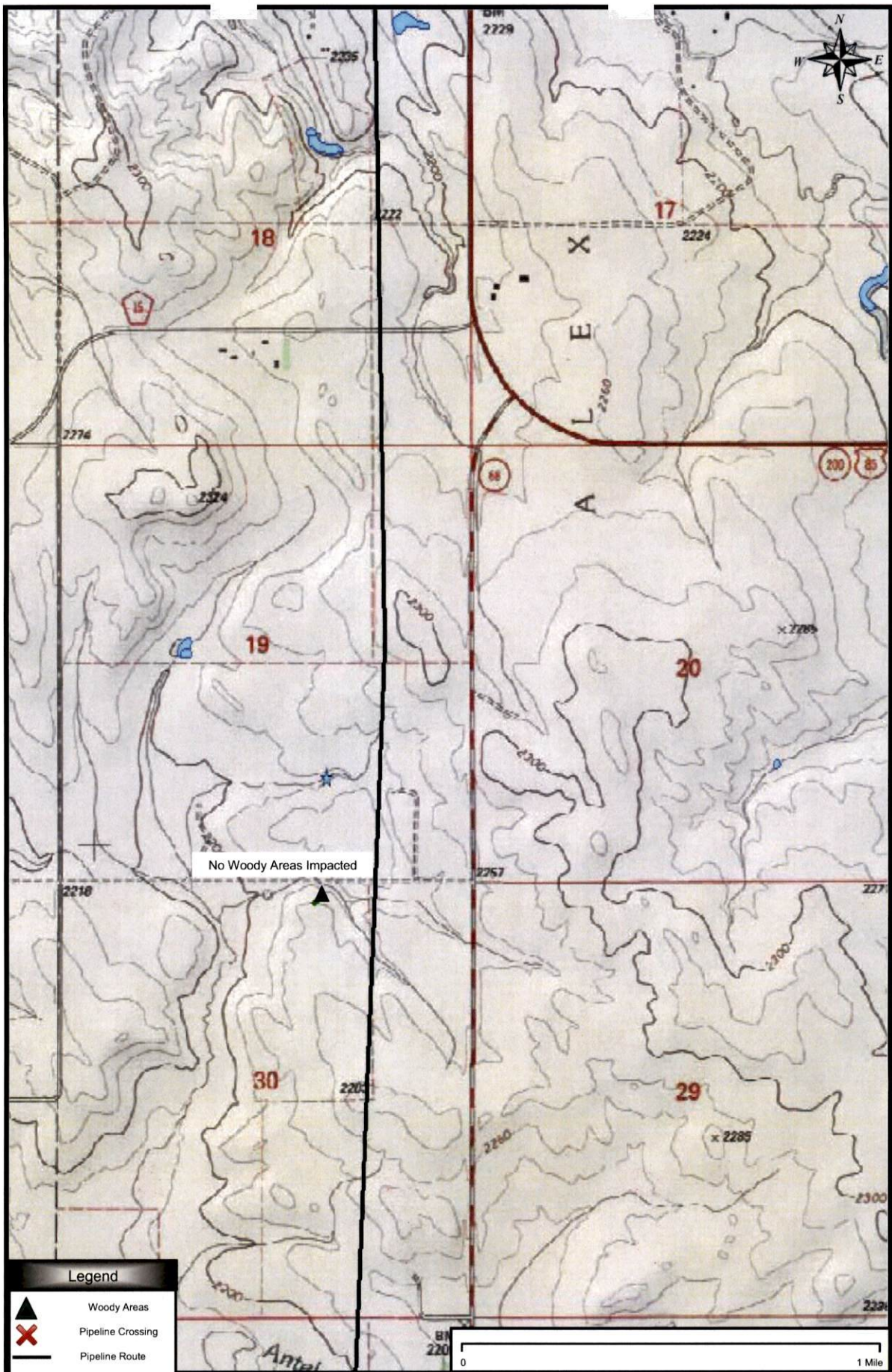
**Legend**

-  Woody Area
-  Pipeline Crossing
-  Woody Area Path
-  Pipeline Route






Belle Fourche Pipeline  
 455 North Poplar Street  
 Casper, Wyoming 82602

Late File Exhibit 6.4  
 Trees/Shrubs Along Pipeline Route  
 8-inch Crude Oil Loop Pipeline  
 November 2007



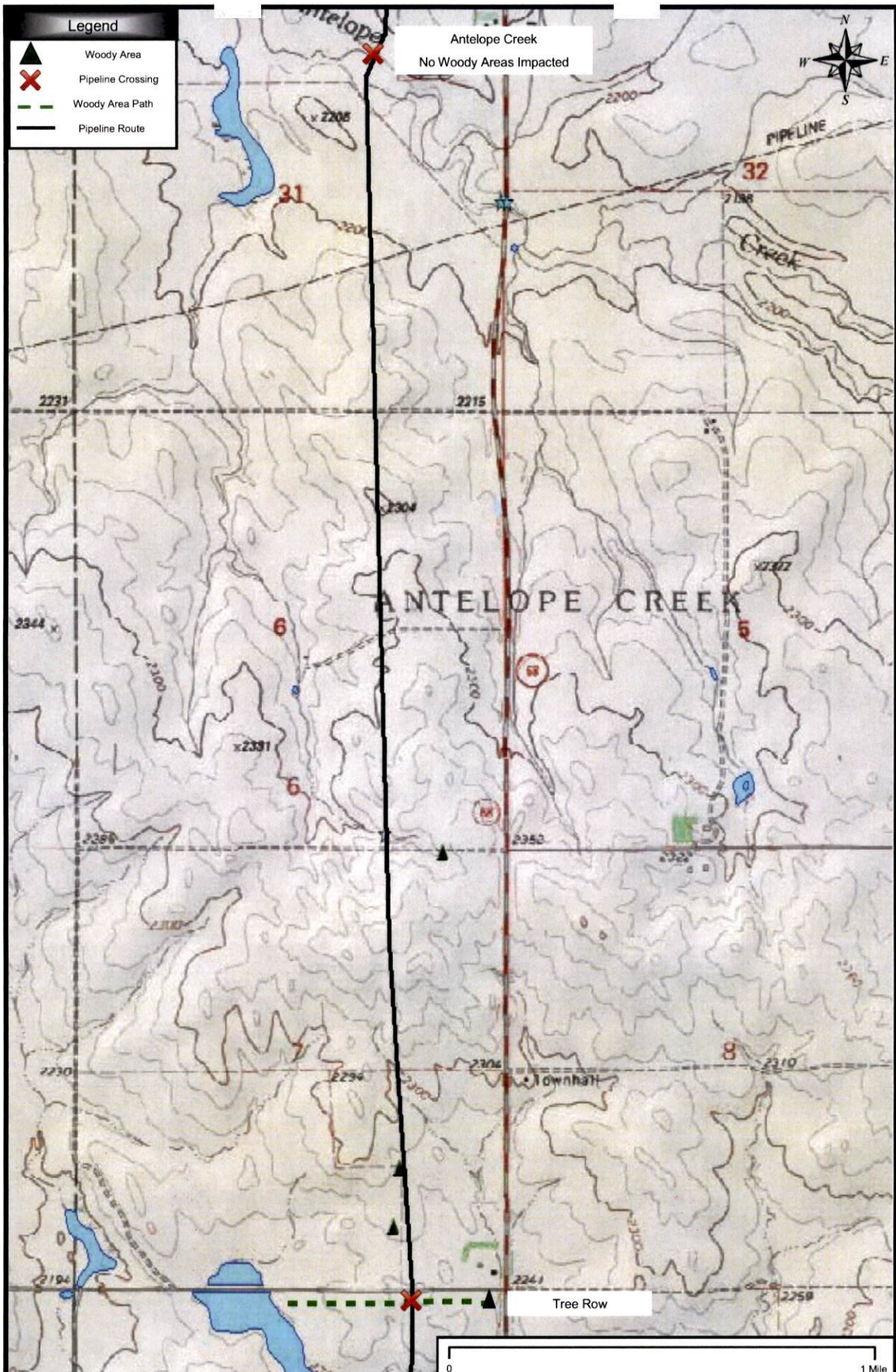
**Legend**

-  Woody Areas
-  Pipeline Crossing
-  Pipeline Route



*Belle Fourche Pipeline*  
 455 North Poplar Street  
 Casper, Wyoming 82602


**Late File Exhibit 6.5**  
**Trees/Shrubs Along Pipeline Route**  
 8-inch Crude Oil Loop Pipeline  
 November 2007




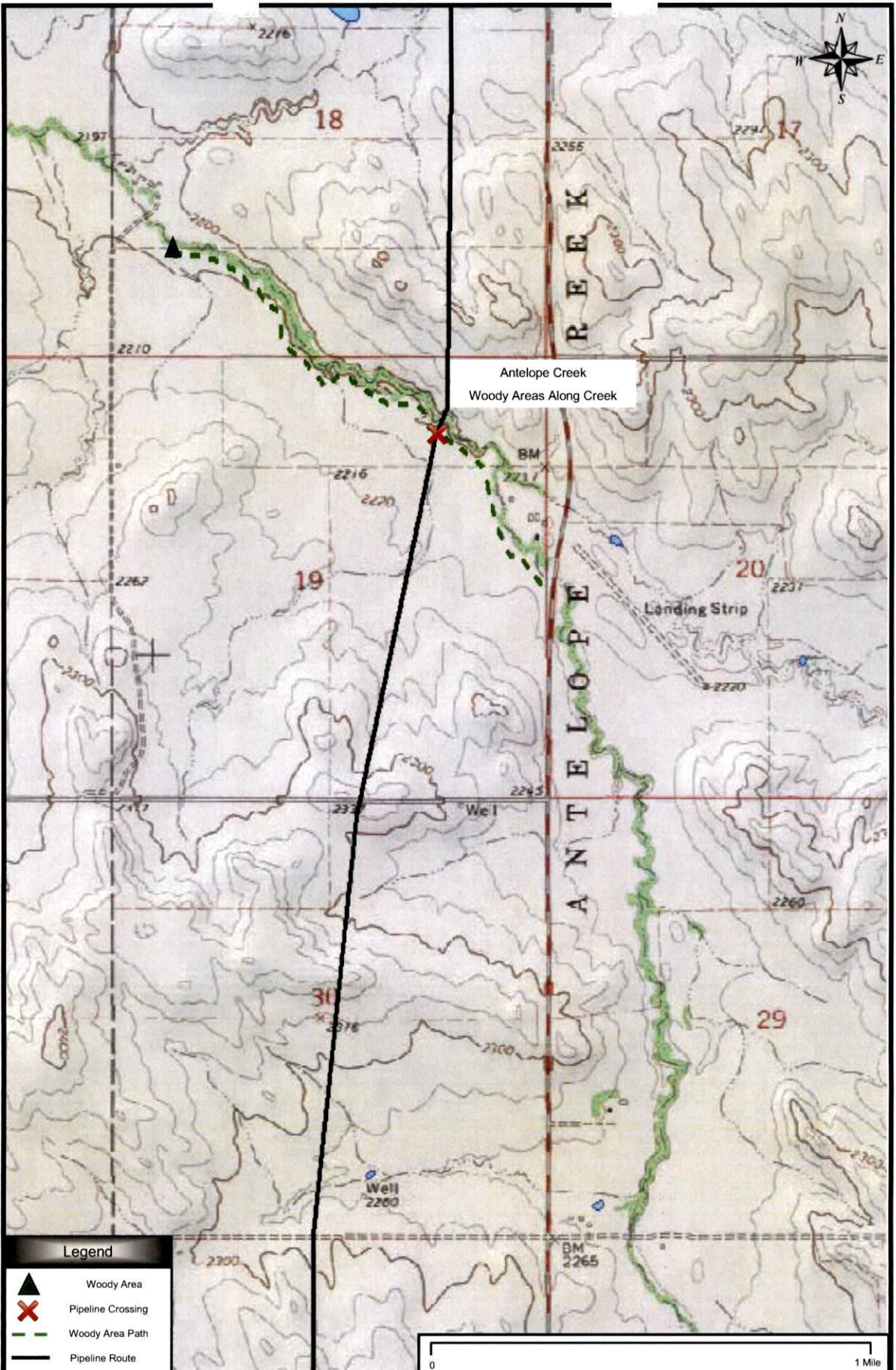
**Legend**

- ▲ Woody Area
- ✕ Pipeline Crossing
- Woody Area Path
- Pipeline Route

Antelope Creek  
No Woody Areas Impacted



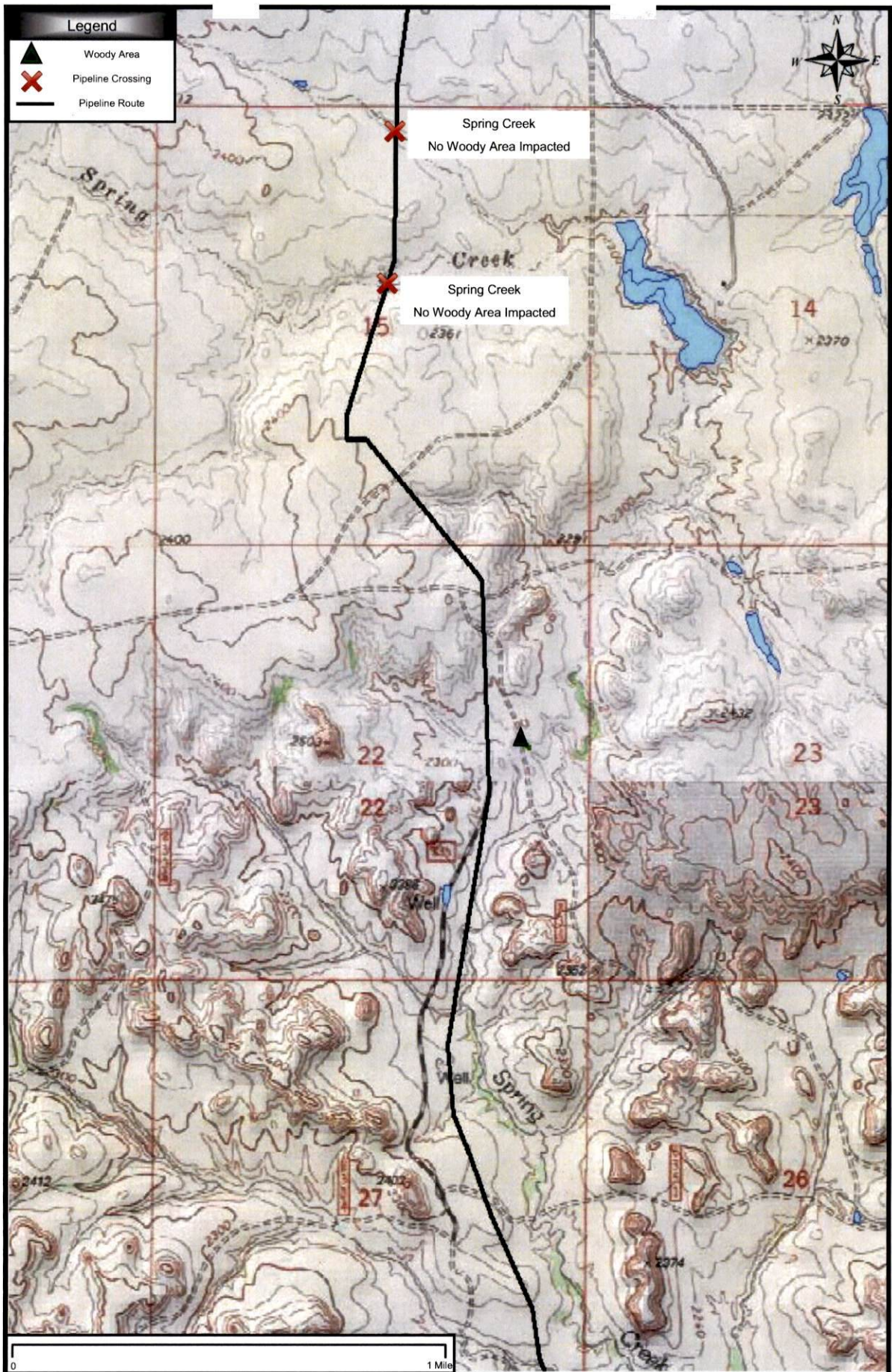
	<p><i>Belle Fourche Pipeline</i> 455 North Poplar Street Casper, Wyoming 82602</p>	<p><b>Late File Exhibit 6.6</b> <b>Trees/Shrubs Along Pipeline Route</b> 8-inch Crude Oil Loop Pipeline November 2007</p>
---	--	---






Belle Fourche Pipeline  
 455 North Poplar Street  
 Casper, Wyoming 82602

Late File Exhibit 6.7  
 Trees/Shrubs Along Pipeline Route  
 8-inch Crude Oil Loop Pipeline  
 November 2007






**Legend**

-  Woody Area
-  Pipeline Crossing
-  Pipeline Route



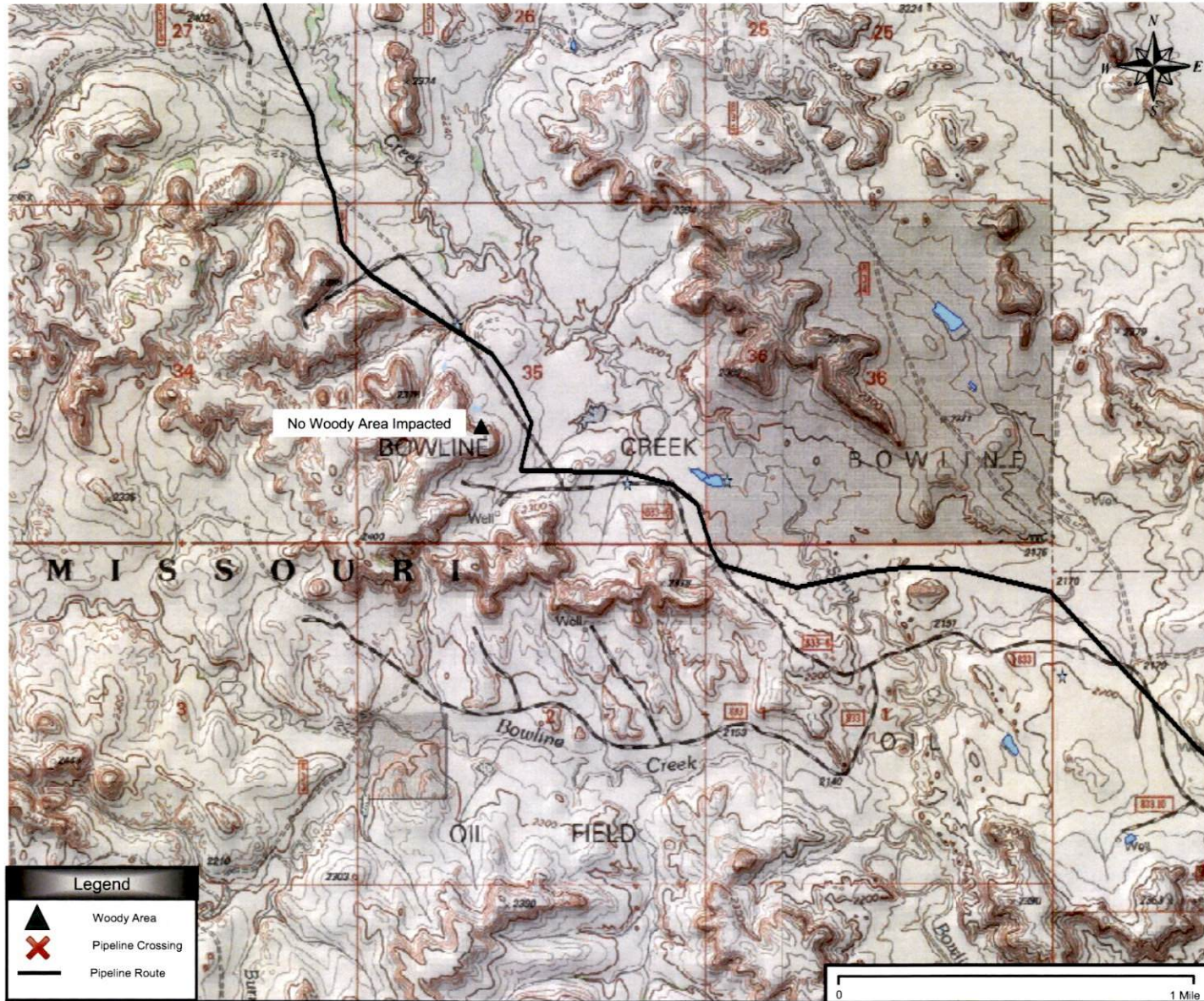
Spring Creek  
No Woody Area Impacted

Spring Creek  
No Woody Area Impacted



*Belle Fourche Pipeline*  
455 North Poplar Street  
Casper, Wyoming 82602

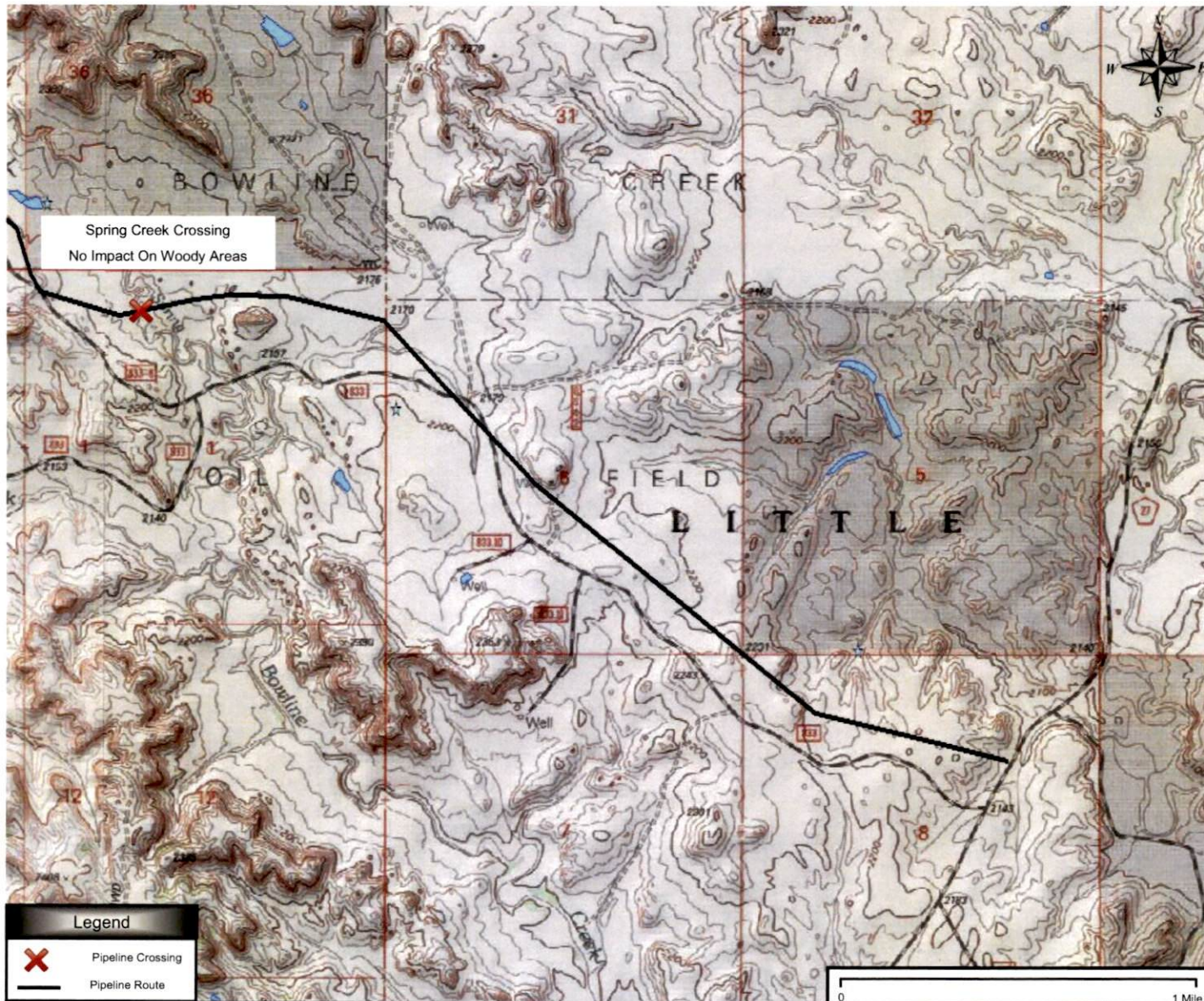
**Late File Exhibit 6.9**  
**Trees/Shrubs Along Pipeline Route**  
8-inch Crude Oil Loop Pipeline  
November 2007



Belle Fourche Pipeline  
 455 North Poplar Street  
 Casper, Wyoming 82602

Date:	November 2007
Prepared By:	H. Jandt
Reviewed By:	K. Spilman

**Late File Exhibit 6.10**  
**Trees/Shrubs Along Pipeline Route**  
 8-inch Crude Oil Loop Pipeline  
 November 2007



Belle Fourche Pipeline  
 455 North Poplar Street  
 Casper, Wyoming 82602

Date: November 2007

Prepared By: H. Jandt

Reviewed By: K. Spilman

**Late File Exhibit 6.11**  
**Trees/Shrubs Along Pipeline Route**  
 8-inch Crude Oil Loop Pipeline  
 November 2007

North Dakota

nd.gov Official Portal for North Dakota State Government



# State Water Commission

[Home](#)

[Map and Data Resources](#) : [Search Form](#) : [Search Results](#) : [Site Information](#)

**About the SWC**

**Atmospheric Resources**

**Devils Lake Flooding**

**Map and Data Resources**

[Construction Permits](#)

[Drains](#)

[Government Surveys](#)

[Ground / Surface Water](#)

[MapServices](#)

[Precipitation](#)

[Private Contractor Logs](#)

[Published Maps](#)

[Retention Structures](#)

[Tools](#)

[Water Permits](#)

[Well Contractors](#)

## 150-101-05 CCC1

Data Source	ND State Water Commission	Date Drilled	01/01/1959
County	McKenzie	Purpose	Production Well
Aquifer	Unnamed	Casing Type	Unknown
Basin	Yellowstone River	Diameter (in.)	0.0
MP Elevation (ft)	0.00	Screened Interval (ft)	0 - 38
Surface Elev. (ft)	2,150.00	Coord (Long,Lat)	-103.64646, 47.83478
Elevation Source (Datum)	Topographic Map (NAVD29)	USGS ID	
Total Depth (ft)	0.00		
Bedrock Depth (ft)	0.00		

**No Lithology Available**

[\[NO Water Levels Available\]](#) [\[Water Chemistry\]](#)  
[\[Return to Site Selection\]](#)

**News and Information**

[Permits](#)

[Reports and Publications](#)

[Special Projects](#)

[Water Laws and Policies](#)

[Water Links](#)


[Employment](#)

[Contact Us](#)

Search:



**North Dakota State Water Commission**  
900 East Boulevard Ave. • Bismarck, ND • 58505-0850 • 701-328-2750



North Dakota

nd.gov Official Portal for North Dakota State Government



# State Water Commission

[Home](#)

[Map and Data Resources](#) : [Search Form](#) : [Search Results](#) : [Site Information](#)

[About the SWC](#)

[Atmospheric Resources](#)

[Devis Lake Flooding](#)

[Map and Data Resources](#)

[Construction Permits](#)

[Drains](#)

[Government Surveys](#)

[Ground / Surface Water](#)

[MapServices](#)

[Precipitation](#)

[Private Contractor Logs](#)

[Published Maps](#)

[Retention Structures](#)

[Tools](#)

[Water Permits](#)

[Well Contractors](#)

## 150-101-05 BCD3

Data Source	ND State Water Commission	Date Drilled	07/16/1982
County	McKenzie	Purpose	Production Well
Aquifer	Fox Hills	Casing Type	Steel
Basin	Yellowstone River	Diameter (in.)	2.0
MP Elevation (ft)	0.00	Screened Interval (ft)	1676 - 1760
Surface Elev. (ft)	0.00	Coord (Long,Lat)	-103.64381, 47.84201
Elevation Source (Datum)	()	USGS ID	
Total Depth (ft)	0.00		
Bedrock Depth (ft)	0.00		

**No Lithology Available**

[[NO Water Levels Available](#)] [[Water Chemistry](#)]  
[\[Return to Site Selection\]](#)

[News and Information](#)

[Permits](#)

[Reports and Publications](#)

[Special Projects](#)

[Water Laws and Policies](#)

[Water Links](#)

[Employment](#)

[Contact Us](#)

Search:



**North Dakota State Water Commission**  
 900 East Boulevard Ave. • Bismarck, ND • 58505-0850 • 701-328-2750



Subscribed and sworn to before me this 2nd day of November, 2007.

*Justina Cestnik*

Notary Public  
My Commission Expires: NOV. 9. 2009

