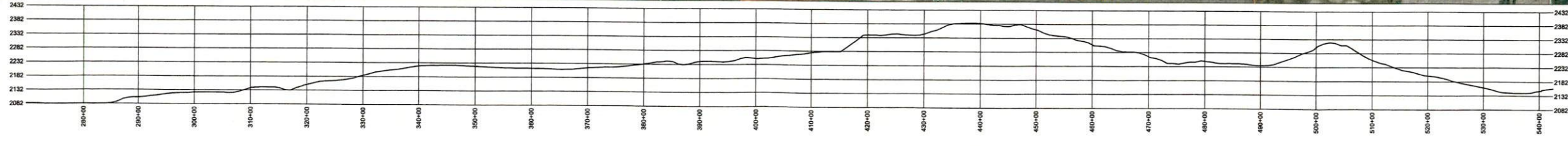



OWNER-SHIP	CROSSINGS	SURVEY NOTES	ROUTING NOTES
	275+40 ROAD 284+00 DRAW	275+40 SECTION LINE 18 284+00 DRAW	272+36 PI INFLECTION
	328+30 ROAD	328+30 SECTION LINE 18	318+42 PI INFLECTION
	381+00 STATE HIGHWAY 200 386+25 DRAW 393+75 DRAW 407+65 DRAW 414+80 DRAW	381+00 SECTION LINE 30 386+25 DRAW 393+75 DRAW 407+65 DRAW 414+80 DRAW	380+48 PI INFLECTION 407+30 PI INFLECTION
	433+70 ROAD 441+25 ROAD	433+70 SECTION LINE 31 441+25 ROAD	437+87 PI INFLECTION
	475+75 ROAD 488+75 ROAD	475+75 ROAD 488+75 SECTION LINE 9	473+81 PI INFLECTION 503+88 PI INFLECTION
	537+40 LONESOME CREEK 537+40 BURLINGTON 537+40 NORTHERN RR 539+45 ROAD	540+32 SECTION LINE 7 539+45 ROAD	540+37 PI INFLECTION



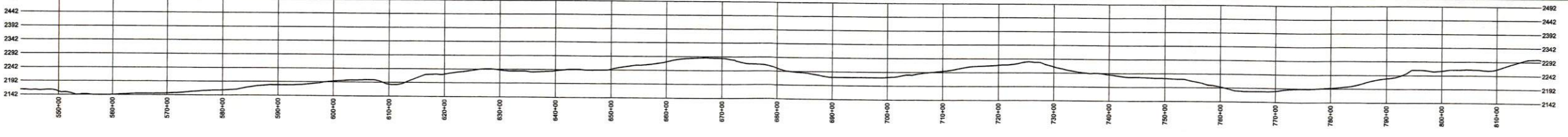
PIPE FEATURES
MATERIAL DETAIL



LEGEND	PIPE DETAIL	COATING DETAIL	PROJECT INFORMATION
<ul style="list-style-type: none"> SECTION LINE RAILROAD DRAINAGE FENCE ROAD BURIED CABLE POWER LINE TOP OF BANK TELEPHONE LINE OVERHEAD POWER LINE FOREIGN LINE PROPERTY LINE BURIED WATER LINE TILE 	<ul style="list-style-type: none"> STATION ELEVATION PIPER WEIGHT SNIP VALVE METER REGULATOR CABING CATHODIC PROTECTION TEST LEAD REDUCER INTERNAL MARKER RECOILER LAUNCHER SAFES PIG SIGNAL PIPE INFLECTION WELD CAP 	<p>269+57 542+56 8" x 10", (27299)</p> <p>269+57 542+56 UNKNOWN, (27299)</p>	<p>REDWING TO ALEXANDER MCKENZIE COUNTY, ND T151N R101W T150N R101W</p> <p>Scale: 1" = 1000'</p> <p>Generate Date: 6/27/2005 9:20:00 AM Line Number: REDWING-ALEXANDER Sheet Number: 2 of 6</p>

tabbles
EXHIBIT
3

OWNER-SHIP	CROSSINGS	SURVEY NOTES	ROUTING NOTES
	556+00 CREEK 566+00 DITCH		554+22 PI INFLECTION
	593+00 ROAD	593+00 SECTION LINE 18	595+08 PI INFLECTION
	611+00 CREEK		605+72 PI INFLECTION
	633+10 CORD 15		633+10 CORD 15
		644+75 SECTION LINE 19	644+75 SECTION LINE
	686+00 DRAW		672+39 PI INFLECTION
	698+40 ROAD 698+40 ROAD 701+00 DRAW 705+00 DRAW		698+44 PI INFLECTION
	737+35 GAS PIPELINE		736+88 PI INFLECTION
	752+50 ROAD	752+50 SECTION LINE 21	752+50 PI INFLECTION
	766+15 ANTELOPE CREEK		776+10 PI INFLECTION
	805+30 ROAD	805+30 SECTION LINE 6	



PIPE FEATURES
MATERIAL DETAIL

LEGEND	
---	SECTION LINE
---	RAILROAD
---	DRAINAGE
---	FENCE
---	ROAD
---	BURIED CABLE
---	POWER LINE
---	TOP OF BANK
---	TELEPHONE LINE
---	OVERHEAD POWER LINE
---	FOREIGN LINE
---	PROPERTY LINE
---	BURIED WATER LINE
---	TILE
+	STATION ELEVATION
+	RAILROAD
+	WELL
+	VALVE
+	METER
+	REGULATOR
+	CASING
+	CATHODIC PROTECTION
+	TEST LEAD
+	RECEIVER
+	AERIAL MARKER
+	RECEIVER
+	LAUNCHER
+	TAPTEE
+	PIG SIGNAL
+	PIPE INFLECTION
+	WELD CAP

PIPE DETAIL	
542+61	618+00 0"Ø", (27539')
COATING DETAIL	
542+61	618+00 UNKNOWN, (27539')

REDWING TO ALEXANDER
MCKENZIE COUNTY, ND

T150N R101W
T149N R101W

Scale: 1" = 1000'

Generate Date: 6/27/2005 9:21:10 AM

Line Number: REDWING-ALEXANDER

Sheet Number: 3 of 6

EXHIBIT

4



