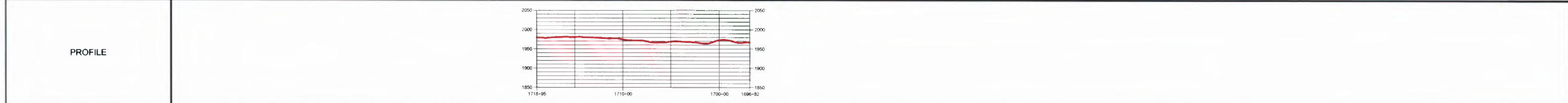
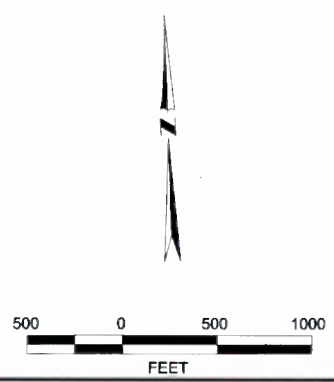
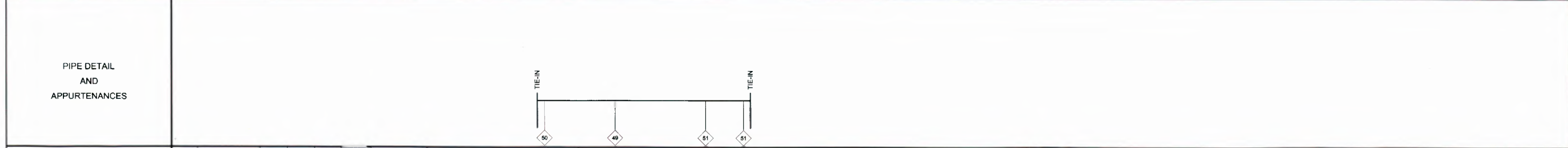


TERRAIN		AGRICULTURE	
VEGETATION		PASTURE IMPROVED	
OWNERSHIP		STATE OF NORTH DAKOTA	
R.O.W. No.		W-43	
RODDAGE		133.0	
ROW WIDTH		75'	

- Ex ELECTRICAL CROSSING
- Un UNIMPROVED ROAD CROSSING (SEE STD-C031)
- Gx GRAVEL ROAD CROSSING (SEE STD-C030)
- As IMPROVED (ASPHALT) ROAD CROSSING (SEE STD-C032)
- Hx HIGHWAY CROSSING (SEE STD-032)
- Rx RAILROAD CROSSING (SEE DWG 2424A204)
- Px PIPELINE CROSSING
- Cx CABLE CROSSING
- Wx WATER CROSSING
- 06 AERIAL MARKER
- BV BLOCK VALVE
- CP1 CP TEST LEAD (FOREIGN) (SEE DWG 2424-M-001)
- CP2 CP TEST LEAD (SEE DWG 2424-M-001)
- 48 HOTBEND



PROFILE	
PI	PI 50° RT PI 48° LT PI 51° LT PI 51° RT
PIPELINE STATIONING	STA. 1718+95 STA. 1718+83 STA. 1711+02 STA. 1704+42 STA. 1696+87 STA. 1696+82
CROSSING LENGTH	
PIPE SPECIFICATION	



GENERAL NOTES	ITEM	TYPE	O.D.	W.T.	CODE	COATING	MANUFACTURER
	E	LINE PIPE	3.5"	250"	API 5L	FBE	CSI, DOUBLE RANDOM, ERW

LEGEND	
PL	EXISTING PIPELINE (ENBRIDGE)
CDPL	EXISTING PIPELINE (UNKNOWN)
G	EXISTING NATURAL GAS PIPELINE (UNDERGROUND)
T	EXISTING TELEPHONE
E(O)	EXISTING ELECTRICAL (OVERHEAD)
E	EXISTING ELECTRICAL (UNDERGROUND)
FO	EXISTING FIBER OPTICS
—	EXISTING FENCE
---	ABANDONED & CAPPED PIPELINE (ENBRIDGE)

SUMMARY	ITEM	DESCRIPTION	QUANTITY	REFERENCE DRAWINGS	NO.	REVISION	BY	DATE
	1	3.5" x 250 W.T. API 5L X-52 w/ FBE	2213					
	1	48" HOT BEND	1					
	1	50" HOT BEND	1					
	2	51" HOT BEND	2					

Kadmas Lee & Jackson
Engineers Surveyors Planners
Kadmas, Lee & Jackson, Inc.
PO Box 290, 677 27th Ave. E.
Dickinson, ND 58601

Rooney Engineering, Inc.
12201 E. Arapahoe Rd.
Centennial, CO 80112
(303) 792-5911

ENBRIDGE PIPELINES (ND)
AS CONSTRUCTED ALIGNMENT SHEET
TRENTON TO BEAVER LODGE
NORTH DAKOTA

WILLIAMS	SCALE	DRAWN	DATE	DRAWING NO.
AS SHN	CLF		02/27/2008	2424M0114-B