

**STATE OF NORTH DAKOTA  
PUBLIC SERVICE COMMISSION**

**Langdon Wind, LLC  
Wind Farm Expansion – Cavalier County  
Siting Application**

**Case No. PU-07-722**

**NOTICE OF FILING AND NOTICE OF HEARING  
February 13, 2008**

On February 5, 2008 Langdon Wind, LLC filed an application for an amendment to its certificate of site compatibility to authorize construction of a 40 MW expansion to its existing Langdon Wind Energy Center consisting 27 additional wind turbine generators and associated facilities in Cavalier County, North Dakota as shown on the attached map. The Commission finds Langdon Wind's application is complete.

A **public hearing** on this application is scheduled to begin **March 19, 2008 at 11 a.m. CST in the North Meeting Room at the Cavalier County Courthouse, 901 3<sup>rd</sup> St, Langdon, ND 58429**. The issues to be considered are:

1. Will the location, construction, and operation of the proposed facilities produce minimal adverse effects on the environment and upon the welfare of the citizens of North Dakota?
2. Are the proposed facilities compatible with the environmental preservation and the efficient use of resources?
3. Will the proposed facility locations minimize adverse human and environmental impact while ensuring continuing system reliability and integrity and ensuring that energy needs are met and fulfilled in an orderly and timely fashion?

For more information contact the Public Service Commission, State Capitol, Bismarck, North Dakota 58505, 701-328-2400; or Relay North Dakota 1-800-366-6888 TTY. If you require any auxiliary aids or services, such as readers, signers, or braille materials please notify Illona A. Jeffcoat-Sacco, Executive Secretary, at least 24 hours in advance.





**PUBLIC SERVICE COMMISSION**

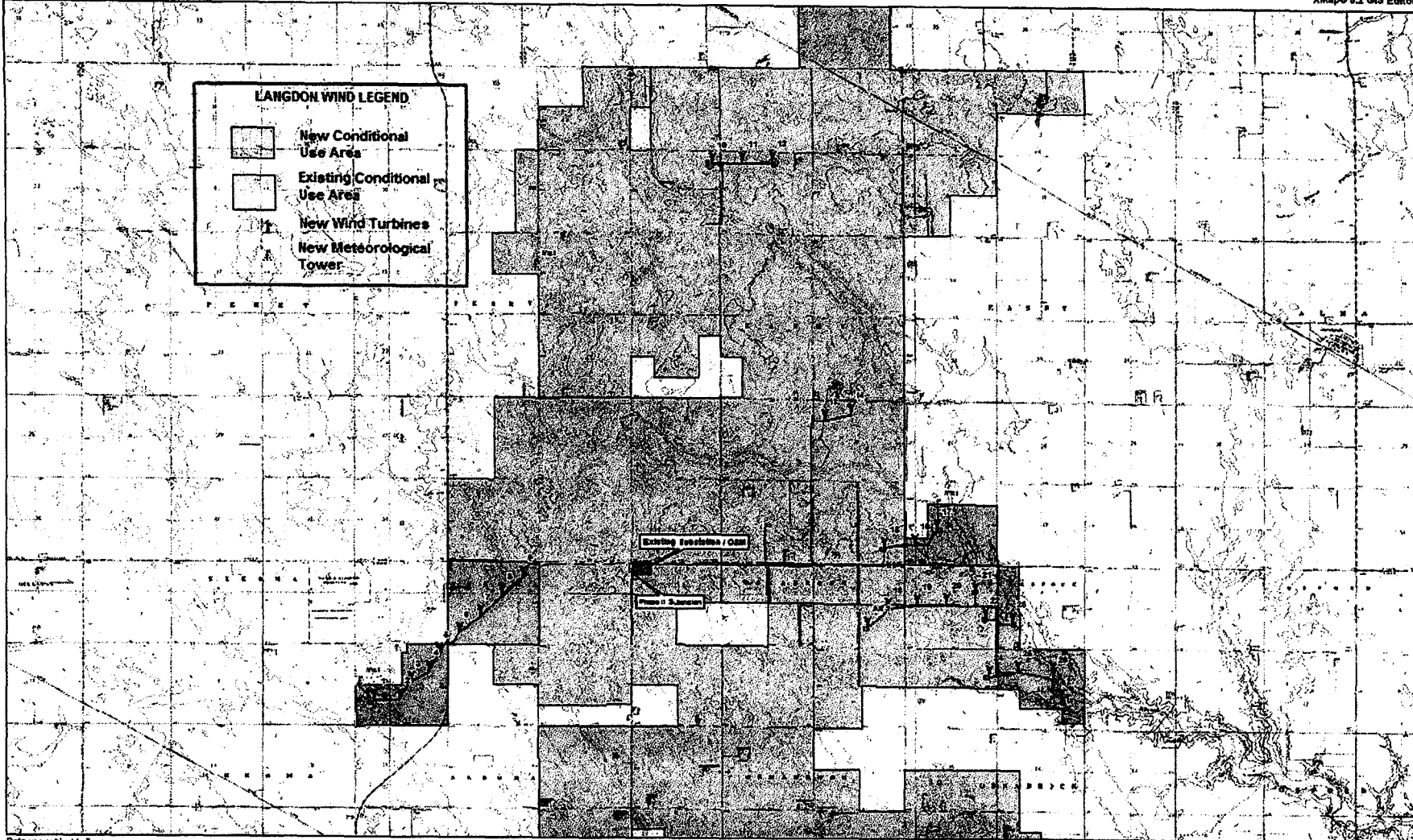
  
\_\_\_\_\_  
**Tony Clark  
Commissioner**

  
\_\_\_\_\_  
**Susan E. Wefald  
President**

  
\_\_\_\_\_  
**Kevin Cramer  
Commissioner**

**LANGDON WIND LEGEND**

-  New Conditional Use Area
-  Existing Conditional Use Area
-  New Wind Turbines
-  New Meteorological Tower



Data use subject to license.  
© DeLorme, XMap® 5.2 GIS Editor.  
www.delorme.com

