

Exam Date:04/16/2008

Scott G. Foss dba Lone Prairie Grain

Page: 1

Examiner: 1

2373 65 1/2 Street NE

Rugby, ND

County:

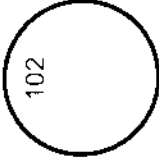
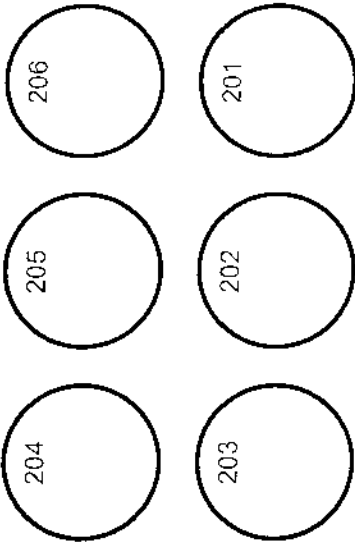
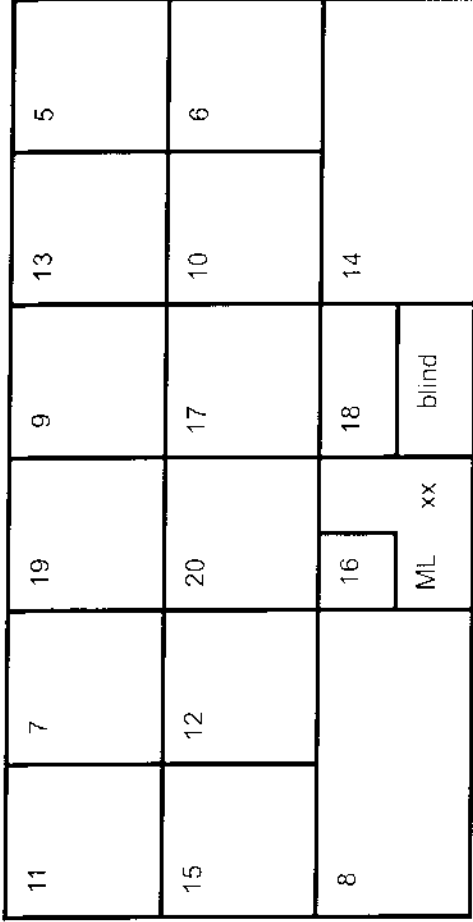
Phone: 701-776-6711

CCC Number:

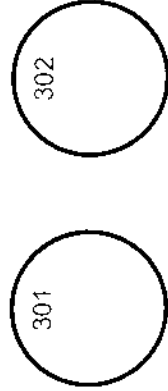
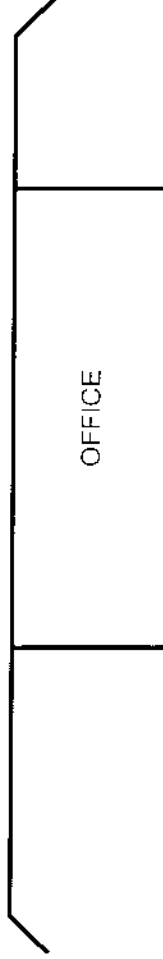
Location/Container Numbers/Comments	Section	Capacity
<b>PART A - ADDITIONAL SPACE TO BE INCLUDED UNDER LICENSE</b>		
301	A	1,718
302	A	1,718
		<b>Total:</b> 3,436
<b>PART B - SPACE TO BE DELETED UNDER LICENSE</b>		
<NO BINS DELETED>		
		<b>Total:</b> 0
<b>PART C - ALL SPACE TO BE INCLUDED UNDER LICENSE</b>		
	A	111,000
		<b>Total:</b> 111,000
<b>PART D - TOTAL CAPACITY BY FUNCTIONAL UNIT</b>		
Tunbridge 1192	A	111,000
		<b>Total:</b> 111,000

LONE PRAIRIE GRAIN  
TUNBRIDGE ND.

BNSF RAILROAD



DRIVEWAY



## NDPSC Bin Capacity Chart

Exam Date:04/16/2008

Scott G. Foss dba Lone Prairie Grain  
2373 65 1/2 Street NE  
Rugby, ND  
County:

Examiner: 1

Status	Section	Bin Number	Bin Type	Base Point	Diameter or Bu/Ft (Irreg.)	Length	Width	Side wall	Add for Hopper	Ded. for Obst.	Effective Depth	Add for Peak	Depth for Capac.	Bushels per Foot	Base Pack%	Bushel Capacity with Pack
A	005 T	Square	floor over bin		0.000	9.400	3.200	41.00	0.00	0.00	41.000	0.000	41.0	24.2	2.50	1,017
A	005B	Square	floor over bin T41'		0.000	9.400	10.20	14.00	0.00	0.00	14.000	0.000	14.0	77.1	5.50	1,138
A	006	Square	floor over bin		0.000	9.800	3.200	39.00	0.00	0.00	39.000	0.000	39.0	25.2	2.50	1,008
A	007	Square	floor over bin		0.000	9.400	6.800	41.00	0.00	0.00	41.000	0.000	41.0	51.4	4.50	2,202
A	008	Square	floor over bin		0.000	9.400	10.20	54.00	0.00	0.00	54.000	0.000	54.0	77.1	5.50	4,392
A	009	Square	floor over bin		0.000	9.400	6.500	41.00	0.00	0.00	41.000	0.000	41.0	49.1	4.20	2,098
A	010	Square	floor over bin		0.000	9.800	6.800	42.00	0.00	0.00	42.000	0.000	42.0	53.6	4.50	2,352
A	011 T	Square	floor over bin		0.000	9.400	3.200	41.00	0.00	0.00	41.000	0.000	41.0	24.2	2.50	1,017
A	011B	Square	floor over bin T41'		0.000	9.400	10.20	14.00	0.00	0.00	14.000	0.000	14.0	77.1	5.50	1,138
A	012	Square	floor over bin		0.000	9.800	6.800	41.00	0.00	0.00	41.000	0.000	41.0	53.6	4.50	2,297
A	013	Square	floor over bin		0.000	9.400	6.800	41.00	0.00	0.00	41.000	0.000	41.0	51.4	4.50	2,202
A	014	Square	floor over bin		0.000	9.400	10.20	54.00	0.00	0.00	54.000	0.000	54.0	77.1	5.50	4,392
A	015 T	Square	floor over bin		0.000	9.800	3.200	41.00	0.00	0.00	41.000	0.000	41.0	25.2	2.50	1,059
A	015B	Square	floor over bin T41'		0.000	9.800	10.20	14.00	0.00	0.00	14.000	0.000	14.0	80.4	5.50	1,188
A	016	Square	floor over bin		0.000	5.000	3.900	41.00	0.00	0.00	41.000	0.000	41.0	15.7	2.00	657
A	017	Square	floor over bin		0.000	9.800	6.500	41.00	0.00	0.00	41.000	0.000	41.0	51.2	4.50	2,193
A	018	Square	floor over bin		0.000	9.400	3.900	18.00	0.00	0.00	18.000	0.000	18.0	29.5	2.50	544

**Facility: Tunbridge****Section: A**

Status	Section	Bin Number	Bin Type	Base Point	Diameter or Bu/Ft (Irreg)	Length	Width	Side wall	Add for Hopper	Obst	Effective Depth	Add for Peak	Depth for Capac.	Bushels per Foot	Base Pack %	Bushel Capacity with Pack
	A	018BL	Square	Blind Bin	0.000	9.400	3.900	23.00	0.00	0.00	23.000	0.000	23.0	29.5	2.50	696
	A	019	Square	Floor over bin	0.000	9.400	6.500	41.00	0.00	0.00	41.000	0.000	41.0	49.1	4.20	2,098
	A	020	Square	Floor over bin	0.000	9.800	6.500	41.00	0.00	0.00	41.000	0.000	41.0	51.2	4.50	2,193
	A	102	Peaked	eave	23.900	0.000	0.000	40.00	0.00	0.00	40.000	1.400	41.4	360.6	7.80	16,093
	A	201	Round	top of sidewall	15.500	0.000	0.000	57.00	0.00	0.00	57.000	0.000	57.0	151.7	5.50	9,123
	A	202	Round	top of sidewall	15.500	0.000	0.000	57.00	0.00	0.00	57.000	0.000	57.0	151.7	5.50	9,123
	A	203	Round	top of sidewall	15.500	0.000	0.000	57.00	0.00	0.00	57.000	0.000	57.0	151.7	5.50	9,123
	A	204	Round	top of sidewall	15.500	0.000	0.000	57.00	0.00	0.00	57.000	0.000	57.0	151.7	5.50	9,123
	A	205	Round	top of sidewall	15.500	0.000	0.000	57.00	0.00	0.00	57.000	0.000	57.0	151.7	5.50	9,123
	A	206	Round	top of sidewall	15.500	0.000	0.000	57.00	0.00	0.00	57.000	0.000	57.0	151.7	5.50	9,123
Added	A	301	Peaked	top of sidewall	13.000	0.000	0.000	12.50	2.00	0.00	14.500	0.800	15.3	106.7	5.20	1,718
Added	A	302	Peaked	top of sidewall	13.000	0.000	0.000	12.50	2.00	0.00	14.500	0.800	15.3	106.7	5.20	1,718

**Bin count: 29** **Facility: Tunbridge Section: A Total: 110,148**

To Even: **111,000**

## Facility: Tunbridge

### Section: A

Overall Licensed Bin Capacity for:

Scott G. Foss dba Lone Prairie Grain

Bin count: 29

**Licensed Capacity:**  
(includes pack)

110,148 Bu.

**Licensed Capacity (to even):**  
(includes pack and section totals are rounded up to next highest 1000)

111,000 Bu.