

CapX2020

Delivering electricity you can rely on
www.capx2020.com

November 15, 2011

Ms. Mary Hirschberger
Auditor
City of Mapleton
PO Box 9 – 651 2nd Street
Mapleton, ND 58059

Re: CapX2020 Alexandria to Bison 345 kV Transmission Line
Conditional Use Permit (CUP) and Variance Application

Dear Ms. Hirschberger:

Enclosed please find the City of Mapleton Planning and Zoning Application along with the corresponding map pages.

If you have any further questions please feel free to contact Stefan "Oly" Olafson, CapX2020 Right-of-Way Specialist, at 701-208-8855. Thank you!

Sincerely,




David G. Callahan
Supervisor,
Siting & Land Rights
612/330-5951

cc: Jerry Lein, North Dakota Public Service Commission

83 PU-07-759 Filed: 1/30/2012 Pages: 7
Exhibit 19

Northern States Power Company



Northern States Power Company, a Minnesota corporation, as agent for Great River Energy, a cooperative corporation incorporated under the laws of Minnesota, ALLETE, Inc., a Minnesota Corporation d/b/a Minnesota Power, Western Minnesota Municipal Power Agency, a municipal corporation and political subdivision of the State of Minnesota, Otter Tail Power Company, a Minnesota corporation, and Northern States Power Company, a Minnesota corporation, as tenants in common and on a several and not joint basis, as tenants in common



Legend

- Preliminary Pole Location
- Preliminary Alignment
- Preliminary Right-of-Way
- Municipal Boundary
- Township Boundary
- Section Line
- Parcel Boundary
- Existing Substation

Existing Transmission Line (kV)

- 345
- 250
- 230
- 115
- 69

Scale: 1" = 4,800'

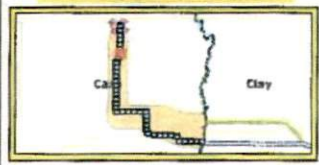
**Fargo to St. Cloud
345 kV Transmission
Line Project
ND Parcel Map**

DATE: 09/20/11	DRAWN BY: MLTEICHER1
\\nas11c228\cass\MapInfo\mxd\0911\0911_CapX2020\0911\0911_Parcel_Cass_H_Township_Map.mxd	6



CapX2020

Delivering electricity for an ever-growing world

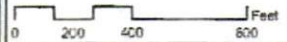


Legend

- Preliminary Pole Location
 - Preliminary Alignment
 - Preliminary Right-of-Way
 - Municipal Boundary
 - Township Boundary
 - Section Line
 - Parcel Boundary
 - Existing Substation
- Existing Transmission Line (kV)**
- 345
 - 250
 - 230
 - 115
 - 69



1:4,800



Fargo to St. Cloud 345 kV Transmission Line Project ND Parcel Map

DATE: 06/20/11

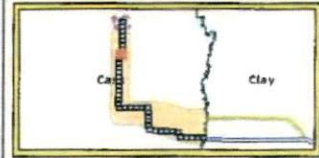
DRAWN BY: MLTEICHERT

CapX2020 CapX Mainline & Feeder
2010-06-20 09:00:00 Project Maps
_Card_03_000011 Map.mxd



CapX2020

Delivering electricity from 2011 to 2020

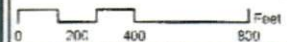


Legend

- Preliminary Pole Location
 - Preliminary Alignment
 - Preliminary Right-of-Way
 - Municipal Boundary
 - Township Boundary
 - Section Line
 - Parcel Boundary
 - Existing Substation
- Existing Transmission Line (kV)**
- 345
 - 250
 - 230
 - 115
 - 69



1:4,800



Fargo to St. Cloud 345 kV Transmission Line Project ND Parcel Map

DATE: 09/20/11 DRAWN BY: MLTEICHERT

File: 122206 CapX_2011_09_20_11
 C:\GIS\122206\122206_2011_09_20_11\Map8.mxd

