100.0 FT. HORIZ. SCALE
40.0 FT. VERT. SCALE

THIS MAP/DOCUMENT IS A TOOL TO ASSIST EMPLOYEES IN THE PERFORMANCE OF THEIR JOB'S. YOUR PERSONAL SAFETY IS PROVIDED FOR BY USING SAFETY PRACTICES, PROCEDURES AND EQUIPMENT AS DESCRIBED IN THE SAFETY TRAINING PROGRAMS, MANUALS AND SPAR'S.



STR - 2 TO STR - 27
COND: 6- 954 KCMIL ACSS/TW 20/7 @ 10180# D.T., RS = 1004FT (EAST SIDE)
OPGW: 1- AC-26/57/635-48 FIBER @ 7190# D.T., RS = 1004FT (EAST SIDE)
COND SAG TABLE NH-257382, OPGW SHIELD SAG TABLE NH-257383
COND SHOWN AT 392 DEG. FINAL, SHIELD(S) SHOWN AT -20 DEG. INITIAL

STR - 27 TO STR - 30
COND: 6- 954 KCMIL ACSS/TW 20/7 @ 9660# D.T., RS = 845FT (SOUTH SIDE)
OPGW: 1- AC-26/57/635-48 FIBER @ 6755# D.T., RS = 846FT (SOUTH SIDE)
COND SAG TABLE NH-257382, OPGW SHIELD SAG TABLE NH-257383
COND SHOWN AT 392 DEG. FINAL, SHIELD(S) SHOWN AT -20 DEG. INITIAL

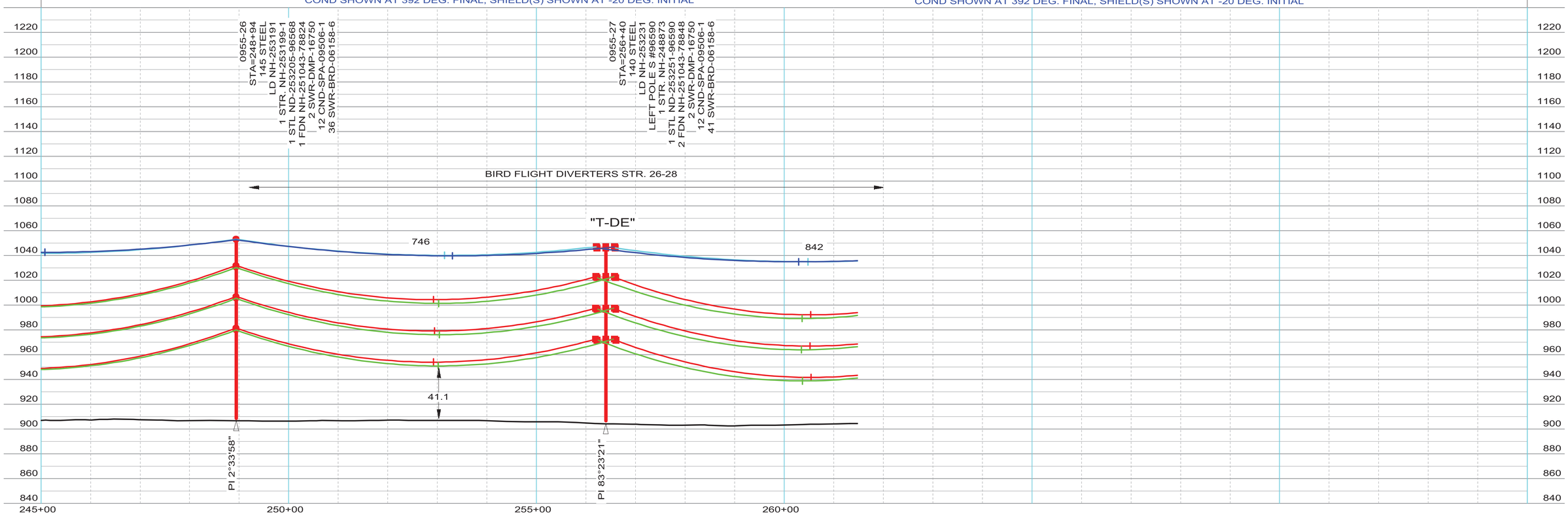

ISSUED FOR RECORD NDPSC PERMITTING - 5/8/2015

INTERNAL INFORMATION: DO NOT COPY OR DISTRIBUTE TO OTHERS WITHOUT EXPRESS WRITTEN CONSENT FROM XCEL ENERGY.

ENGINEERING DEPARTMENT, MINNEAPOLIS, MN
Xcel Energy
LINE NO. L0955
NH-253190-15
REV 1

100.0 FT. HORIZ. SCALE
40.0 FT. VERT. SCALE

THIS MAP/DOCUMENT IS A TOOL TO ASSIST EMPLOYEES IN THE PERFORMANCE OF THEIR JOB'S. YOUR PERSONAL SAFETY IS PROVIDED FOR BY USING SAFETY PRACTICES, PROCEDURES AND EQUIPMENT AS DESCRIBED IN THE SAFETY TRAINING PROGRAMS, MANUALS AND SPAR'S.

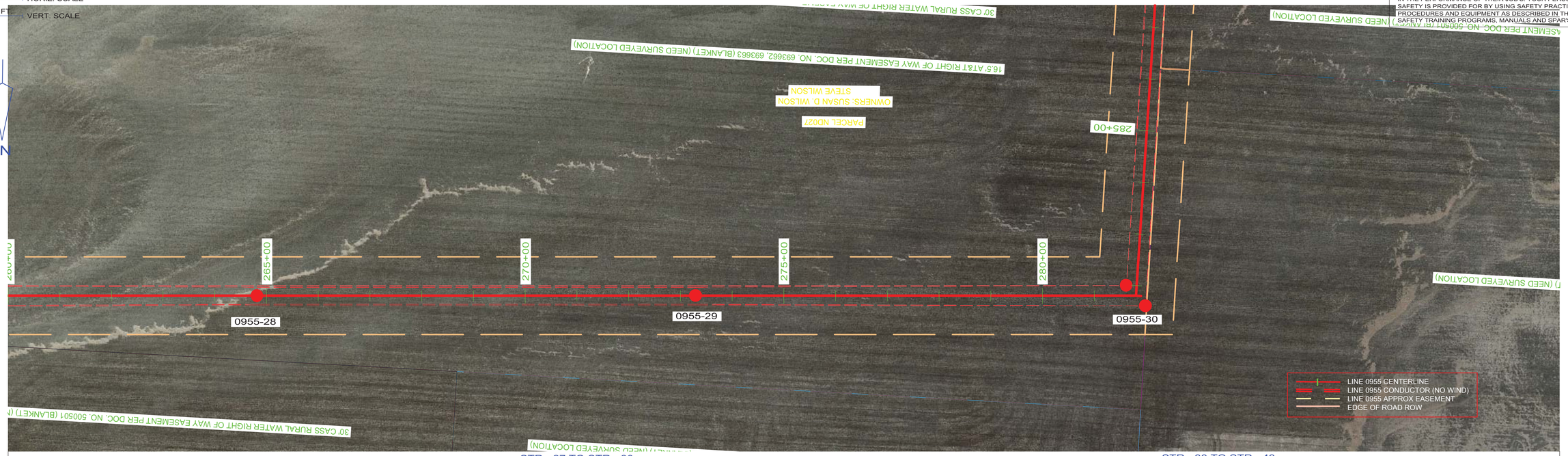

STR - 27 TO STR - 30
COND: 6- 954 KCMIL ACSS/TW 20/7 @ 9660# D.T., RS = 846FT (SOUTH SIDE)
OPGW: 1- AC-26/57/635-48 FIBER @ 6755# D.T., RS = 846FT (SOUTH SIDE)
COND SAG TABLE NH-257382, OPGW SHIELD SAG TABLE NH-257383
COND SHOWN AT 392 DEG. FINAL, SHIELD(S) SHOWN AT -20 DEG. INITIAL

STR - 30 TO STR - 43
COND: 6- 954 KCMIL ACSS/TW 20/7 @ 10015# D.T., RS = 949FT (EAST SIDE)
OPGW: 1- AC-26/57/635-48 FIBER @ 7065# D.T., RS = 949FT (EAST SIDE)
COND SAG TABLE NH-257382, OPGW SHIELD SAG TABLE NH-257383
COND SHOWN AT 392 DEG. FINAL, SHIELD(S) SHOWN AT -20 DEG. INITIAL

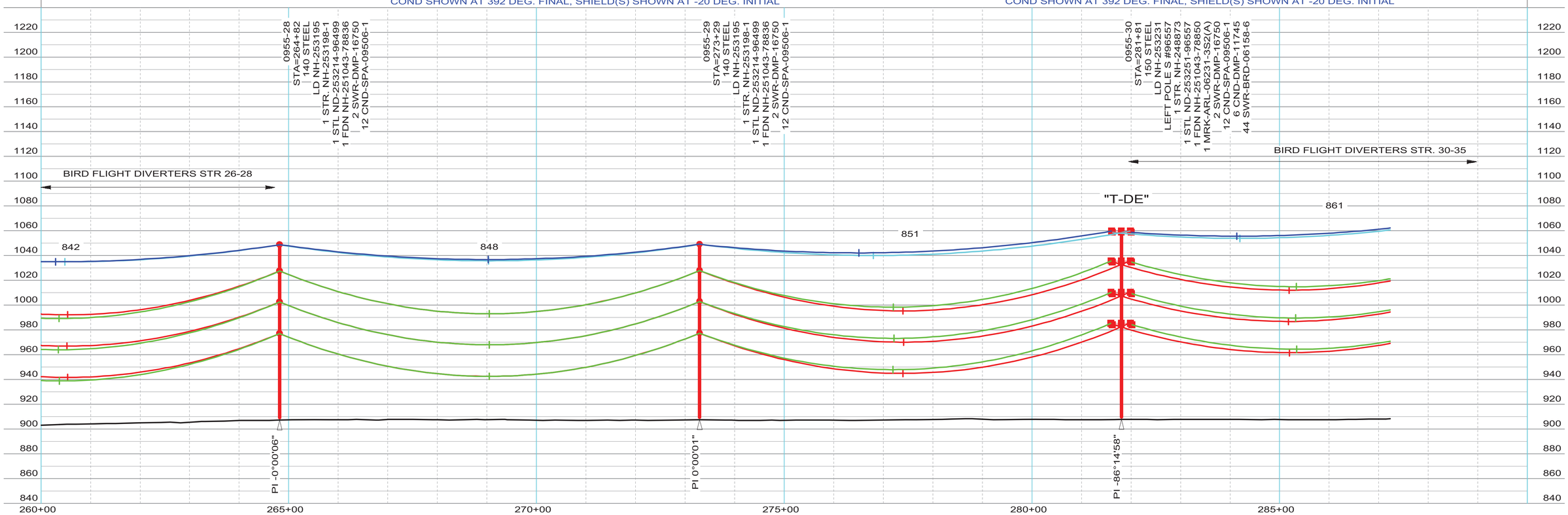

ISSUED FOR RECORD NDPSC PERMITTING - 5/8/2015

INTERNAL INFORMATION: DO NOT COPY OR DISTRIBUTE TO OTHERS WITHOUT EXPRESS WRITTEN CONSENT FROM XCEL ENERGY.

ENGINEERING DEPARTMENT, MINNEAPOLIS, MN
Xcel Energy
LINE NO. L0955
NH-253190-16
REV 1

100.0 FT. HORIZ. SCALE
40.0 FT. VERT. SCALE

THIS MAP/DOCUMENT IS A TOOL TO ASSIST EMPLOYEES IN THE PERFORMANCE OF THEIR JOB'S. YOUR PERSONAL SAFETY IS PROVIDED FOR BY USING SAFETY PRACTICES, PROCEDURES AND EQUIPMENT AS DESCRIBED IN THE SAFETY TRAINING PROGRAMS, MANUALS AND SPAR'S.

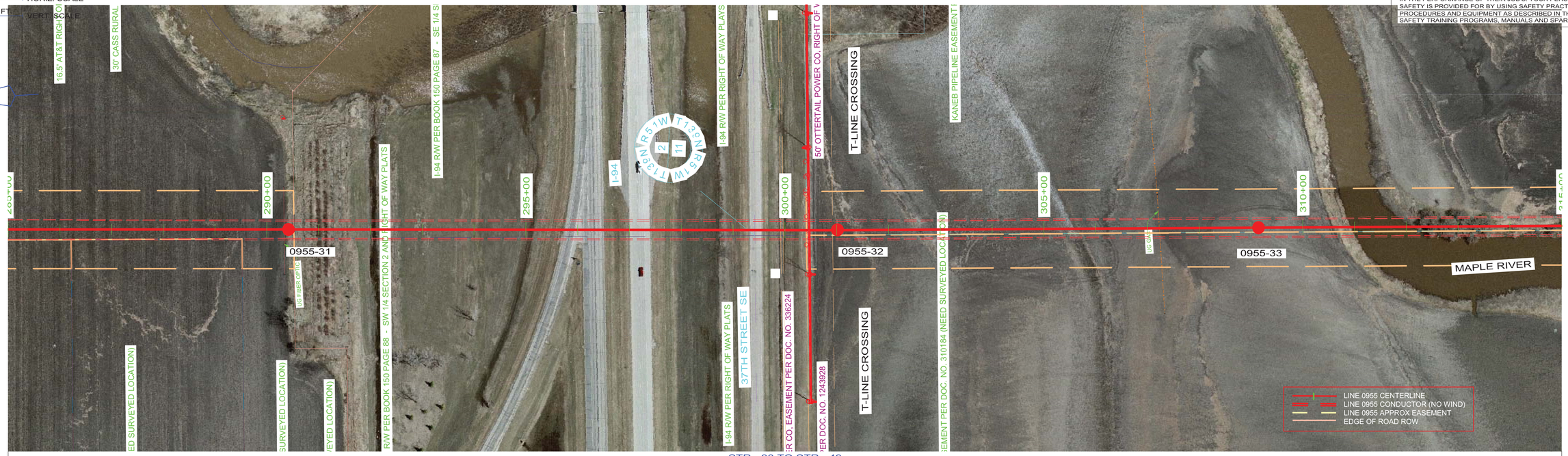

STR - 30 TO STR - 43
COND: 6- 954 KCMIL ACSS/TW 20/7 @ 10015# D.T., RS = 949FT (EAST SIDE)
OPGW: 1- AC-26/57/635-48 FIBER @ 7065# D.T., RS = 949FT (EAST SIDE)
COND SAG TABLE NH-257382, OPGW SHIELD SAG TABLE NH-257383
COND SHOWN AT 392 DEG. FINAL, SHIELD(S) SHOWN AT -20 DEG. INITIAL

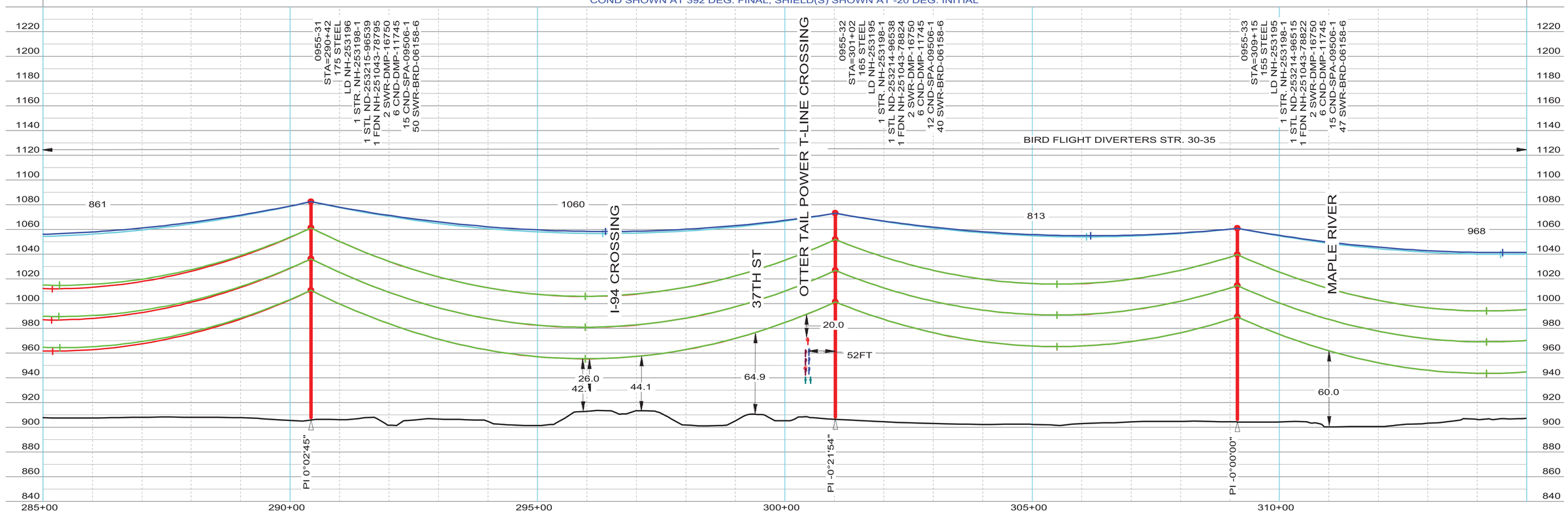

ISSUED FOR RECORD NDPSC PERMITTING - 5/8/2015

INTERNAL INFORMATION: DO NOT COPY OR DISTRIBUTE TO OTHERS WITHOUT EXPRESS WRITTEN CONSENT FROM XCEL ENERGY.

ENGINEERING DEPARTMENT, MINNEAPOLIS, MN
Xcel Energy
LINE NO. L0955
NH-253190-17
REV 1

100.0 FT. HORIZ. SCALE
40.0 FT. VERT. SCALE

THIS MAP/DOCUMENT IS A TOOL TO ASSIST EMPLOYEES IN THE PERFORMANCE OF THEIR JOB'S. YOUR PERSONAL SAFETY IS PROVIDED FOR BY USING SAFETY PRACTICES, PROCEDURES AND EQUIPMENT AS DESCRIBED IN THE SAFETY TRAINING PROGRAMS, MANUALS AND SPAR'S.

STR - 30 TO STR - 43
COND: 6- 954 KCMIL ACSS/TW 20/7 @ 10015# D.T., RS = 949FT (EAST SIDE)
OPGW: 1- AC-26/57/635-48 FIBER @ 7065# D.T., RS = 949FT (EAST SIDE)
COND SAG TABLE NH-257382, OPGW SHIELD SAG TABLE NH-257383
COND SHOWN AT 392 DEG. FINAL, SHIELD(S) SHOWN AT -20 DEG. INITIAL

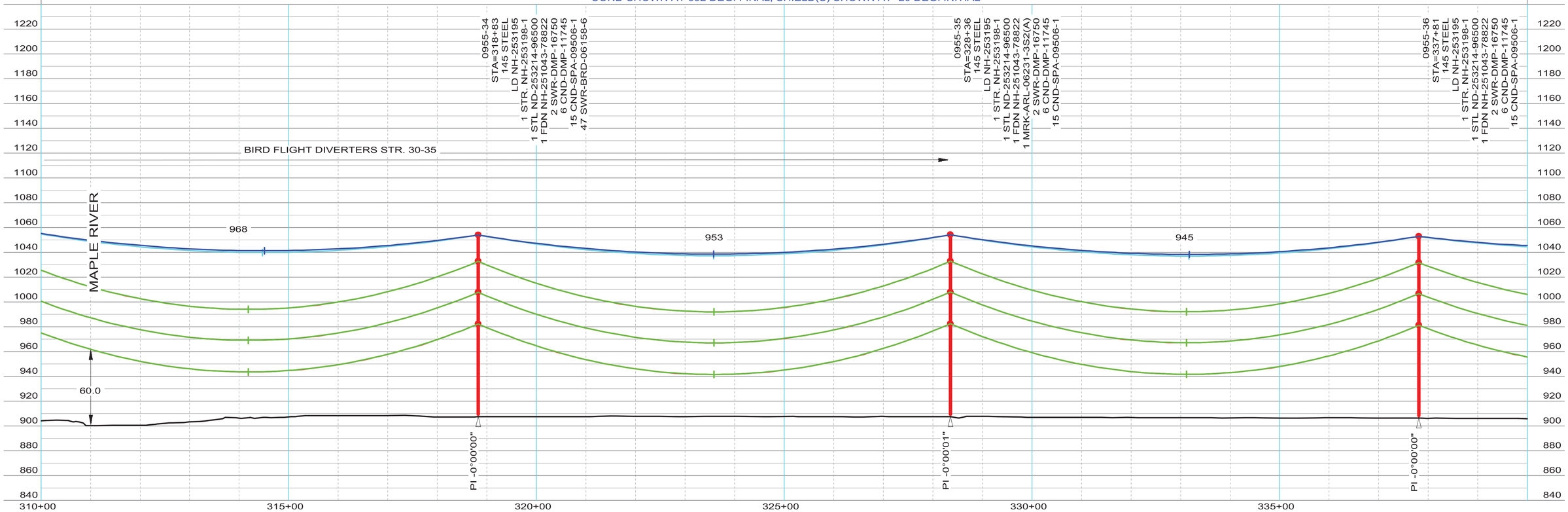

ISSUED FOR RECORD NDPSC PERMITTING - 5/8/2015

INTERNAL INFORMATION: DO NOT COPY OR DISTRIBUTE TO OTHERS WITHOUT EXPRESS WRITTEN CONSENT FROM XCEL ENERGY.

ENGINEERING DEPARTMENT, MINNEAPOLIS, MN
Xcel Energy
LINE NO. L0955
NH-253190-18
REV 1

100.0 FT. HORIZ. SCALE
40.0 FT. VERT. SCALE

THIS MAP/DOCUMENT IS A TOOL TO ASSIST EMPLOYEES IN THE PERFORMANCE OF THEIR JOB'S. YOUR PERSONAL SAFETY IS PROVIDED FOR BY USING SAFETY PRACTICES, PROCEDURES AND EQUIPMENT AS DESCRIBED IN THE SAFETY TRAINING PROGRAMS, MANUALS AND SPAR'S.

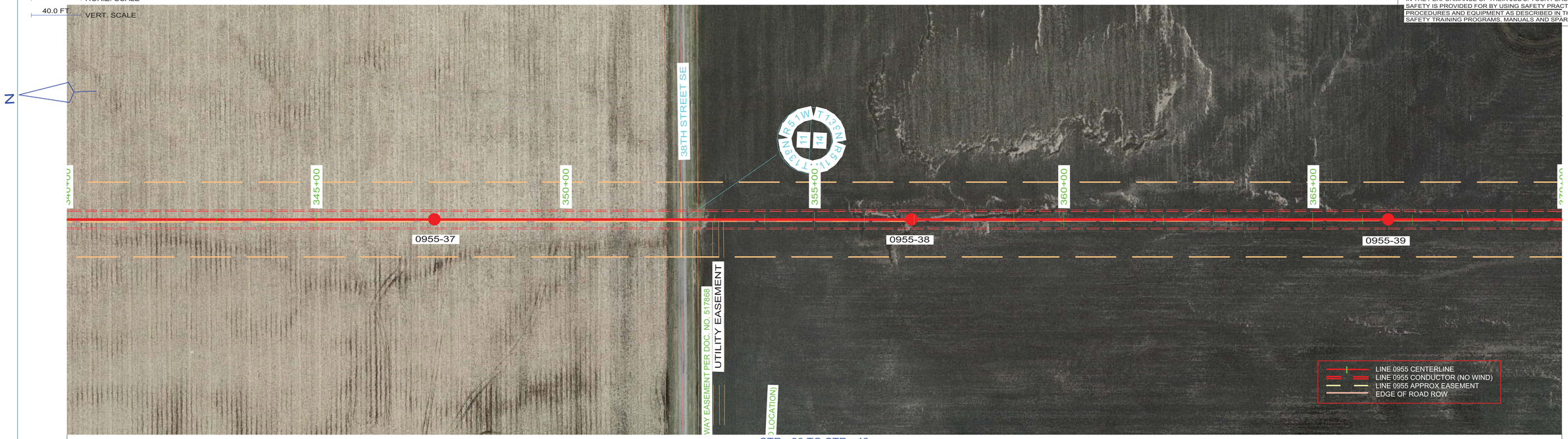

STR - 30 TO STR - 43
COND: 6- 954 KCMIL ACSS/TW 20/7 @ 10015# D.T., RS = 949FT (EAST SIDE)
OPGW: 1- AC-26/57/635-48 FIBER @ 7065# D.T., RS = 949FT (EAST SIDE)
COND SAG TABLE NH-257382, OPGW SHIELD SAG TABLE NH-257383
COND SHOWN AT 392 DEG. FINAL, SHIELD(S) SHOWN AT -20 DEG. INITIAL

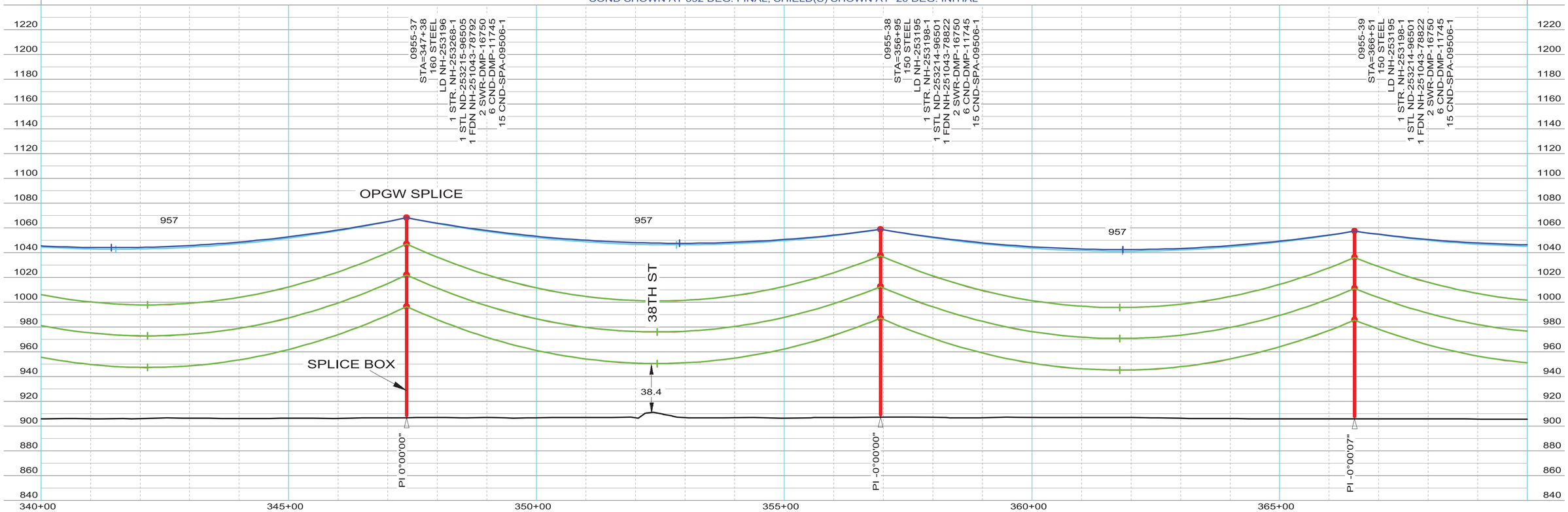

ISSUED FOR RECORD NDPSC PERMITTING - 5/8/2015

INTERNAL INFORMATION: DO NOT COPY OR DISTRIBUTE TO OTHERS WITHOUT EXPRESS WRITTEN CONSENT FROM XCEL ENERGY.

ENGINEERING DEPARTMENT, MINNEAPOLIS, MN
Xcel Energy
LINE NO. L0955
NH-253190-19
REV 1

100.0 FT.
HORIZ. SCALE
40.0 FT.

THIS MAP/DOCUMENT IS A TOOL TO ASSIST EMPLOYEES IN THE PERFORMANCE OF THEIR JOB'S. YOUR PERSONAL SAFETY IS PROVIDED FOR BY USING SAFETY PRACTICES, PROCEDURES AND EQUIPMENT AS DESCRIBED IN THE SAFETY TRAINING PROGRAMS, MANUALS AND SPAR'S.



STR - 30 TO STR - 43
COND: 6- 954 KCMIL ACSS/TW 20/7 @ 10015# D.T., RS = 949FT (EAST SIDE)
OPGW: 1- AC-26/57/635-48 FIBER @ 7065# D.T., RS = 949FT (EAST SIDE)
COND SAG TABLE NH-257382, OPGW SHIELD SAG TABLE NH-257383
COND SHOWN AT 392 DEG. FINAL, SHIELD(S) SHOWN AT -20 DEG. INITIAL

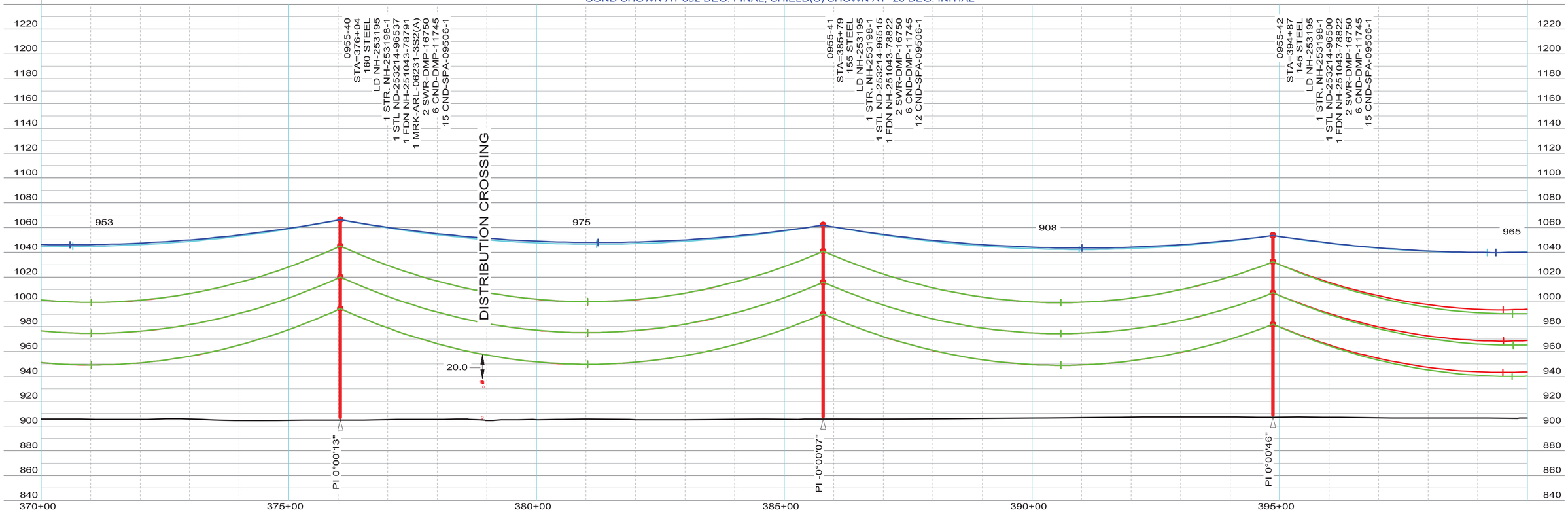

ISSUED FOR RECORD NDPSC PERMITTING - 5/8/2015

INTERNAL INFORMATION: DO NOT COPY OR DISTRIBUTE TO OTHERS WITHOUT EXPRESS WRITTEN CONSENT FROM XCEL ENERGY.

ENGINEERING DEPARTMENT, MINNEAPOLIS, MN
Xcel Energy
LINE NO. L0955
NH-253190-20
REV 1

100.0 FT. HORIZ. SCALE
40.0 FT. VERT. SCALE

THIS MAP/DOCUMENT IS A TOOL TO ASSIST EMPLOYEES IN THE PERFORMANCE OF THEIR JOB'S. YOUR PERSONAL SAFETY IS PROVIDED FOR BY USING SAFETY PRACTICES, PROCEDURES AND EQUIPMENT AS DESCRIBED IN THE SAFETY TRAINING PROGRAMS, MANUALS AND SPAR'S.

STR - 30 TO STR - 43
COND: 6- 954 KCMIL ACSS/TW 20/7 @ 10015# D.T., RS = 949FT (EAST SIDE)
OPGW: 1- AC-26/57/635-48 FIBER @ 7065# D.T., RS = 949FT (EAST SIDE)
COND SAG TABLE NH-257382, OPGW SHIELD SAG TABLE NH-257383
COND SHOWN AT 392 DEG. FINAL, SHIELD(S) SHOWN AT -20 DEG. INITIAL

STR - 43 TO STR - 46
COND: 6- 954 KCMIL ACSS/TW 20/7 @ 9715# D.T., RS = 862FT (SOUTH SIDE)
OPGW: 1- AC-26/57/635-48 FIBER @ 6810# D.T., RS = 862FT (SOUTH SIDE)
COND SAG TABLE NH-257382, OPGW SHIELD SAG TABLE NH-257383
COND SHOWN AT 392 DEG. FINAL, SHIELD(S) SHOWN AT -20 DEG. INITIAL

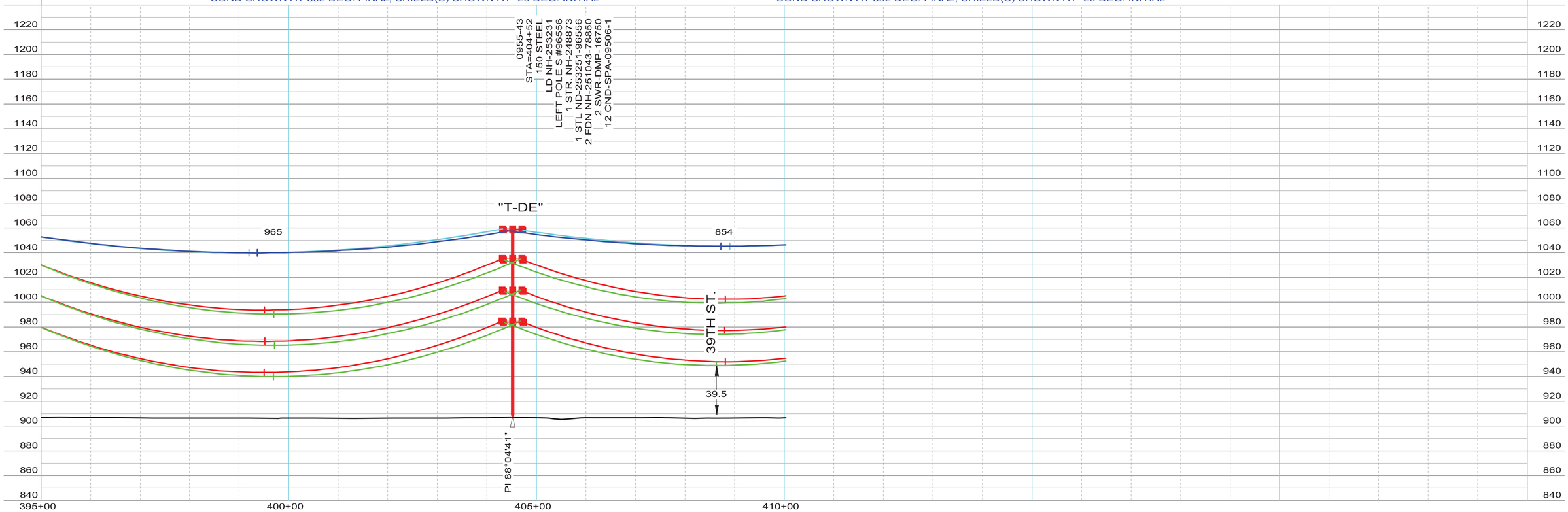

ISSUED FOR RECORD NDPSC PERMITTING - 5/8/2015

INTERNAL INFORMATION: DO NOT COPY OR DISTRIBUTE TO OTHERS WITHOUT EXPRESS WRITTEN CONSENT FROM XCEL ENERGY.

ENGINEERING DEPARTMENT, MINNEAPOLIS, MN
Xcel Energy
LINE NO. L0955
NH-253190-21
REV 1

100.0 FT. HORIZ. SCALE
40.0 FT. VERT. SCALE

THIS MAP/DOCUMENT IS A TOOL TO ASSIST EMPLOYEES IN THE PERFORMANCE OF THEIR JOB'S. YOUR PERSONAL SAFETY IS PROVIDED FOR BY USING SAFETY PRACTICES, PROCEDURES AND EQUIPMENT AS DESCRIBED IN THE SAFETY TRAINING PROGRAMS, MANUALS AND SPAR'S.



STR - 43 TO STR - 46
COND: 6- 954 KCMIL ACSS/TW 20/7 @ 9715# D.T., RS = 862FT (SOUTH SIDE)
OPGW: 1- AC-26/57/635-48 FIBER @ 6810# D.T., RS = 862FT (SOUTH SIDE)
COND SAG TABLE NH-257382, OPGW SHIELD SAG TABLE NH-257383
COND SHOWN AT 392 DEG. FINAL, SHIELD(S) SHOWN AT -20 DEG. INITIAL

STR - 46 TO STR - 60
COND: 6- 954 KCMIL ACSS/TW 20/7 @ 10060# D.T., RS = 964FT (EAST SIDE)
OPGW: 1- AC-26/57/635-48 FIBER @ 7100# D.T., RS = 964FT (EAST SIDE)
COND SAG TABLE NH-257382, OPGW SHIELD SAG TABLE NH-257383
COND SHOWN AT 392 DEG. FINAL, SHIELD(S) SHOWN AT -20 DEG. INITIAL

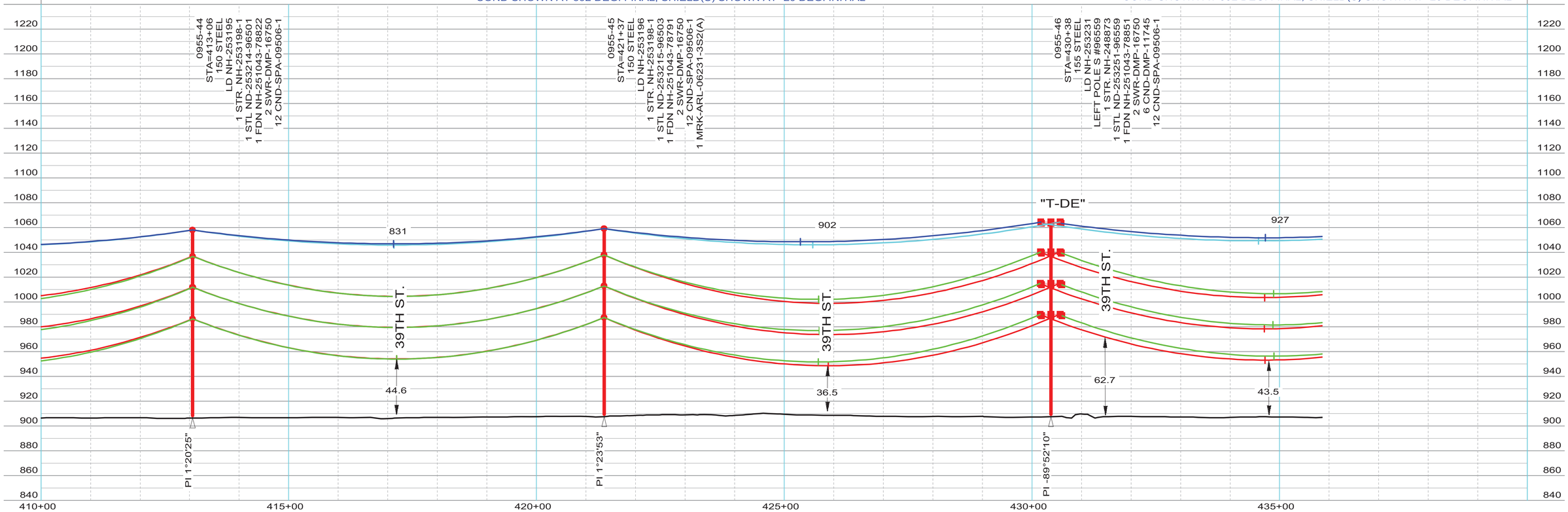

ISSUED FOR RECORD NDPSC PERMITTING - 5/8/2015

INTERNAL INFORMATION: DO NOT COPY OR DISTRIBUTE TO OTHERS WITHOUT EXPRESS WRITTEN CONSENT FROM XCEL ENERGY.

ENGINEERING DEPARTMENT, MINNEAPOLIS, MN
Xcel Energy
LINE NO. L0955
NH-253190-22
REV 1

100.0 FT. HORIZ. SCALE
40.0 FT. VERT. SCALE

THIS MAP/DOCUMENT IS A TOOL TO ASSIST EMPLOYEES IN THE PERFORMANCE OF THEIR JOB'S. YOUR PERSONAL SAFETY IS PROVIDED FOR BY USING SAFETY PRACTICES, PROCEDURES AND EQUIPMENT AS DESCRIBED IN THE SAFETY TRAINING PROGRAMS, MANUALS AND SPAR'S.

STR - 46 TO STR - 60
COND: 6- 954 KCMIL ACSS/TW 20/7 @ 10060# D.T., RS = 964FT (EAST SIDE)
OPGW: 1- AC-26/57/635-48 FIBER @ 7100# D.T., RS = 964FT (EAST SIDE)
COND SAG TABLE NH-257382, OPGW SHIELD SAG TABLE NH-257383
COND SHOWN AT 392 DEG. FINAL, SHIELD(S) SHOWN AT -20 DEG. INITIAL

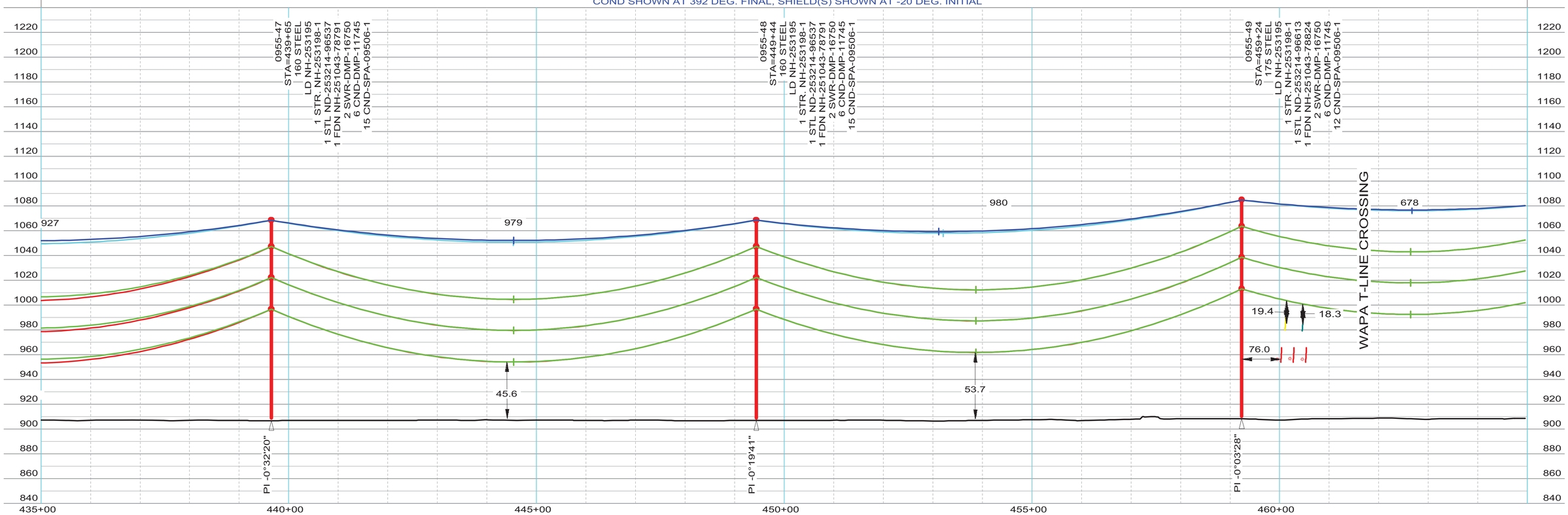

ISSUED FOR RECORD NDPSC PERMITTING - 5/8/2015

INTERNAL INFORMATION: DO NOT COPY OR DISTRIBUTE TO OTHERS WITHOUT EXPRESS WRITTEN CONSENT FROM XCEL ENERGY.

ENGINEERING DEPARTMENT, MINNEAPOLIS, MN
Xcel Energy
LINE NO. L0955
NH-253190-23
REV 1

100.0 FT. HORIZ. SCALE
40.0 FT. VERT. SCALE

THIS MAP/DOCUMENT IS A TOOL TO ASSIST EMPLOYEES IN THE PERFORMANCE OF THEIR JOB'S. YOUR PERSONAL SAFETY IS PROVIDED FOR BY USING SAFETY PRACTICES, PROCEDURES AND EQUIPMENT AS DESCRIBED IN THE SAFETY TRAINING PROGRAMS, MANUALS AND SPAR'S.



STR - 46 TO STR - 60
COND: 6- 954 KCMIL ACSS/TW 20/7 @ 10060# D.T., RS = 964FT (EAST SIDE)
OPGW: 1- AC-26/57/635-48 FIBER @ 7100# D.T., RS = 964FT (EAST SIDE)
COND SAG TABLE NH-257382, OPGW SHIELD SAG TABLE NH-257383
COND SHOWN AT 392 DEG. FINAL, SHIELD(S) SHOWN AT -20 DEG. INITIAL

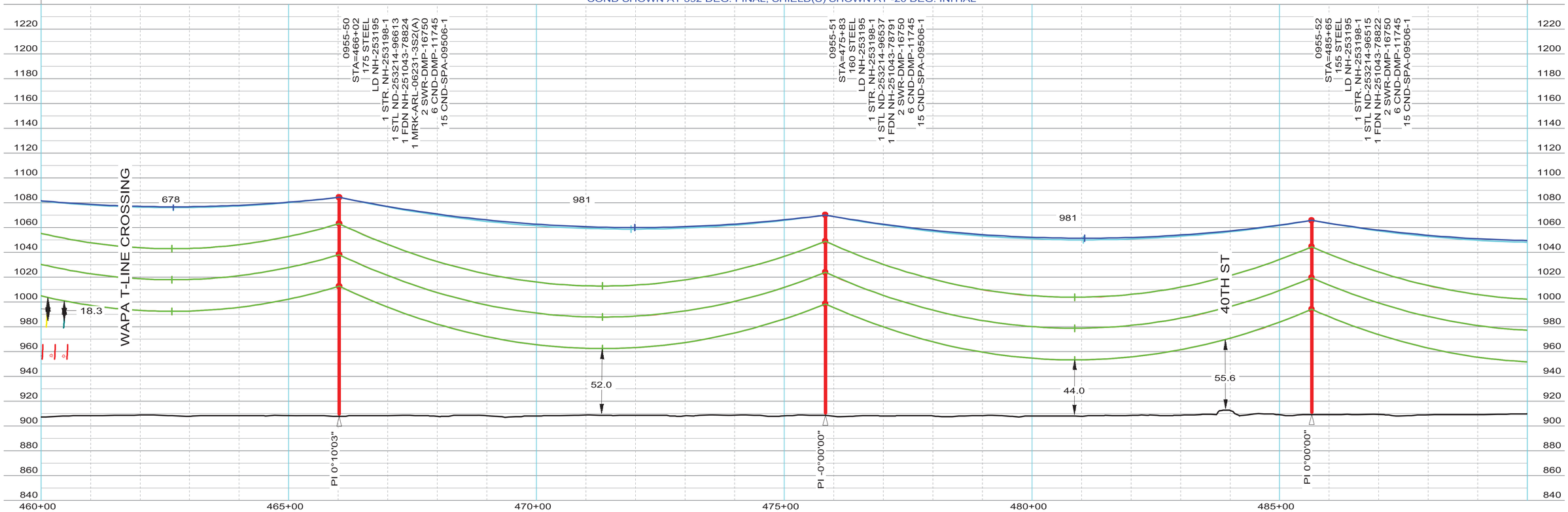

ISSUED FOR RECORD NDPSC PERMITTING - 5/8/2015

INTERNAL INFORMATION: DO NOT COPY OR DISTRIBUTE TO OTHERS WITHOUT EXPRESS WRITTEN CONSENT FROM XCEL ENERGY.

ENGINEERING DEPARTMENT, MINNEAPOLIS, MN
Xcel Energy
LINE NO. L0955
NH-253190-24
REV 1