

STATE OF NORTH DAKOTA
PUBLIC SERVICE COMMISSION

M-Power, LLC
Electric Generation/Wind – Griggs/Steele County
Siting Application

Case No. PU-08-34

AFFIDAVIT OF SERVICE REGULAR, EMAIL OR INSIDE MAIL

STATE OF NORTH DAKOTA
COUNTY OF BURLEIGH

Janet Marquart deposes and says that:

she is over the age of 18 years and not a party to this action and, on the 6th day of **November, 2008**, she deposited in the United States Mail, Bismarck, North Dakota, 34 envelopes by first class mail, fully prepaid, securely sealed, and 18 envelopes by Inside Mail, each containing a photocopy, and 46 electronic mail messages, each with an attached copy of:

**Findings of Fact, Conclusions of Law and Order
Certificate of Site Compatibility Number 9**


The envelopes and electronic mails respectively were addressed as follows:

See attached list.

Each post office address shown is the respective addressee's last reasonably ascertainable post office address and each email address is the respective addressee's last reasonably ascertainable electronic mailing address.

Subscribed and sworn to before me
this 6th day of **November, 2008**.

SEAL



Janet Marquart

John G. Hamre

Notary Public

Steven Tomac

2498 59th St
St Anthony ND 58566-9640

Roger Johnson
Agriculture Department
State Capitol
Bismarck ND 58505

Arvid Barstad
Cementing Service
710 W 15th St
Williston ND 58801

Will Kaul
Cooperative Power Association
P O Box 800
Elk River MN 55330-0800

Dennis Lavallee
Council Construction Consumers
180 S. Weidman Ste. 127
Ballwin MO 63021-5724

Department of Commerce
1600 E Century Ave Ste 20
Bismarck ND 58503-0649

Dept of Career and Technical Education
State Capitol
Bismarck ND 58505

Jeff Engleson
Energy Development Impact Office
1707 N 9th St
Bismarck ND 58501

John Hoeven
Governor's Office
State Capitol
Bismarck ND 58505

Jay Casler
INDEPTH DATA INC
44 S Bdwy 18th Fl
White Plains NY 10601-4425

Stanley Wright

Box 97
Stanley ND 58784-0097

Mike Hummel
BNI Coal, Ltd.
PO Box 897
Bismarck ND 58502-0897

Bob Fogarty
Cenex Minot Terminal
Box 429
Minot ND 58701-0429

Todd Lindquist
Corp of Engineers
PO Box 527
Riverdale ND 58565-0527

Dakota Resource Council
PO Box 1095
Dickinson ND 58602-1095

Carol Olson
Department of Human Services
State Capitol
Bismarck ND 58505

J Williams
Dome Pipeline Corporation
2959 Sierra Ct SW
Iowa City IA 52246

Cathy Callahan
Geo Resources Inc
PO Box 1505
Williston ND 58801-1505

Historical Society
North Dakota Heritage Center
Bismarck ND 58505

Indian Affairs Commission
State Capitol
Bismarck ND 58505

News Director
KHND AM Radio
PO Box 6
Harvey ND 58341-0006

Dave Goodin
Montana-Dakota Utilities Co
400 North 4th Street
Bismarck ND 58502-1457

Mike Foley
NARUC
1101 Vermont Avenue NW Ste 200
Washington DC 20005

Thomas Hanson
ND Assoc of Soil Conservation Dist
3310 University Drive
Bismarck ND 58504-7564

Francis G Ziegler, P.E.
ND Department of Transportation
State Highway Building
Bismarck ND 58505

Maren Daley
ND Job Service
P.O. Box 5507
Bismarck ND 58506-5507

Mike Haupt
ND Land Department
1707 N 9th St
Bismarck ND 58501

Wes Wiedenmeyer
NRCS
Box 1458
Bismarck ND 58502-1458

OMB
600 E. Boulevard Dept. 110
Bismarck ND 58505-0406

Dale Frink
State Engineer
ND Water Commission 900 East Boulevard
Bismarck ND 58505

Harvey Ness
Lignite Energy Council
PO Box 2277
Bismarck ND 58502-2277

Galen Anderson
Nakota Company
PO Box 1633
Bismarck ND 58502-1633

James Irwin
Natural Gas Week
1411 K Street Suite 602
Washington DC 20005-3404

Harlan Fuglesten
ND Association of RECs
PO Box 727
Mandan ND 58554-0727

MR ED MURPHY
ND GEOLOGICAL SURVEY
INSIDE MAIL

Lisa K Fair-McEvers
ND Labor Dept
600 E Blvd Ave

Doug Prchal
North Dakota Parks & Rec
1600 E Century Ave Ste 3
Bismarck ND 58503-0649

Wayne Stenehjem
Office of Attorney General
State Capitol
Bismarck ND 58505

Public Utilities Reports Inc
Law Dept 8229 Boone Blvd Ste 401
Vienna VA 22182

State Health Department
State Capitol
Bismarck ND 58505

Janell Cole Capitol Reporter
The Forum
Inside Mail

John Kapsner
The Vogel Law Firm
P O Box 2097
Bismarck ND 58502-2097

Chief of Resource Management
Theodore Roosevelt National Park
P O Box 7
Medora ND 58645-0007

Valerie Naylor
Theodore Roosevelt Nat'l Park
PO Box 7
Medora ND 58645

M Zschomler
U S Fish & Wildlife
3425 Miriam Ave
Bismarck ND 58501-7926

Steve Williams
U S Forest Service
240 W Century Ave
Bismarck ND 58501-1494

District Chief
U S Geological Survey
821 E Interstate Ave
Bismarck ND 58501

District Engineer
US Army Engineer District Omaha
106 S 15th St
Omaha NE 68102-1618

Jon Cameron
Valley City Public Works
254 2nd Ave NE
Valley City ND 58072

Brian Morris
Western Area Power Administration
PO Box 1173
Bismarck ND 58502-1173

Keith Tiggelaar
Williston Basin Interstate Pplne Co
P O Box 5601
Bismarck ND 58506-5601

Paul Lehman
Xcel Energy
414 Nicollet Mall
Minneapolis MN 55401-1993

ndaero@nd.gov
Melinda Weninger
Aeronautics Commission
PO Box 5020
Bismarck ND 58502-5020

colson@bepc.com
Clare Olson
Basin Electric Power Coop
1717 E Interstate Ave
Bismarck ND 58501-0564

carp1091@qwest.net
Robert Colton
Carpenters Union
217 S Mandan St
Bismarck ND 58504-5516

bschmidt@kwh.com
Brad Schmidt
Cass County Electric Coop
4100 32nd Ave SW
Fargo ND 58104

jmittleider@nd.gov
John Mittleider
Department of Commerce
600 East Blvd
Bismarck ND 58505

jwmorris@flecklaw.com
John Morrison
Fleck Mather & Strutz, Ltd.
PO Box 2798
Bismarck ND 58502-2798

dsaggau@GREnergy.com
Davic Saggau
Great River Energy
P O Box 800
Elk River MN 55330-0800

nlange@iwla.org
Nancy Lange
Izaak Walton League of America
1619 Dayton Ave Ste 202
St Paul MN 55104

sanditabor@lignite.com
Sandi Tabor
Lignite Energy Council
PO Box 2277
Bismarck ND 58502-2277

harking@oz.net
Harriet King
McGraw-Hill/Platts

apbismarck@ap.org
Phyllis Mensing
Associated Press
PO Box 1018
Bismarck ND 58502-1018

rharper@bepc.com
Ron Harper
Basin Electric Power Coop
1717 E Interstate Ave
Bismarck ND 58501-0564

shandy@kwh.com
Scott Handy
Cass County Electric Coop
4100 32nd Ave SW
Fargo ND 58104

bnicholls@dadco.com
Bryan Nicholls
D A Davidson & Co

brbjella@flecklaw.com
Brian R. Bjella
Fleck Mather & Strutz, Ltd.
PO Box 2798
Bismarck ND 58502-2798

tgrove@greenergy.com
Terry Grove
Great River Energy
P O Box 800
Elk River MN 55330-0800

kander@ictc.com
Keith Anderson
Inter-Community Telephone Company LLC
PO Box 8
Nome ND 58062-0008

sales@kmavradio.com
KMAV AM/FM RADIO
PO Box 216
Mayville ND 58257-0216

jdwyer@lignite.com
John Dwyer
Lignite Energy Council
PO Box 2277
Bismarck ND 58502-2277

craig.scott@bobcat.com
Craig Scott
Melroe Company
P O Box 128
Gwinner ND 58040-0128

dloer@minnkota.com
David W. Loer
Minnkota Power Cooperative, Inc
Box 13200
Grand Forks ND 58208-3200

don.ball@mdu.com
Don Ball
Montana-Dakota Utilities Co
400 North 4th Street
Bismarck ND 58502-1457

ronness@ndoil.org
N D Petroleum Council
PO Box 1395
Bismarck ND 58502-1395

hfuglest@ndarec.com
Harlan Fugelsten
ND Assn Rural Electric Coops
PO Box 727
Mandan ND 58554-0727

kchristianson@state.nd.us
Kim Christianson
ND Department of Commerce

Bismarck ND

julie.tessier@thomson.com
Julie Tessier
Netscan

jim.melchior@coteau.com
Jim Melchior
North American Coal Corp
2000 Schafer St Ste D
Bismarck ND 58501-1204

pat@ndta.net
Patricia Gisinger
North Dakota Telephone Assoc
PO Box 2614
Bismarck ND 58502-2614

rdenault@otpc.com
Russ Denault
Otter Tail Corporation
410 College Ave
Crookston MN 56716

dloer@minnkota.com
David Loer
Square Butte Elec Coop
PO Box 13200
Grand Forks ND 58208-3200

phillip.franklin@minot.af.mil
Lt. Col. Phil Franklin
Minot Air Force Base 91st Missile Wing
300 Minuteman Drive, Ste 101
Minot AFB ND 58705-5016

karen.collins@mdu.com; tamie.aberle@mdu.com
Karen Collins
Montana-Dakota Utilities Co
400 North 4th Street
Bismarck ND 58502-1457

jpaczkowski@state.nd.us
John Paczkowski
N D Water Commission
900 E Boulevard
Bismarck ND 58505

tom@ndcorn.org
Tom Lilja
ND Corn Utilization Council
1325 23rd ST S
Fargo ND 58103

tsteinwa@nd.gov
MR TERRY STEINWAND
ND GAME & FISH DEPT
INSIDE MAIL

carla.deutsch@thomson.com
Carla Deutsch
Netscan

asap@bis.midco.net
Allyn Sapa
North Dakota Chapter of the Wildlife Society
PO Box 1442
Bismarck ND 58505-0480

beth.jensen@transcanada.com
Beth Jensen
Northern Border Pipeline Company
PO Box 3330
Omaha NE 68103-0330

lakeleader@aol.com
John M Wylie II
Platts Electric Power Publications
109 S Maple St
Oologah OK 74053-1175

mdickerson@nd.gov
Marcy Dickerson
State Tax Department
State Capitol
Bismarck ND 58505

john.irby@bismarcktribune.com
John Irby, Editor
The Bismarck Tribune
PO Box 5516
Bismarck ND 58502-5516

news@wdaz.com

WDAZ-TV
PO Box 12639
Grand Forks ND 58208-2639

mark.nisbet@xcelenergy.com
Mark Nisbet
Xcel Energy
PO Box 2747
Fargo ND 58108-2747

kjvannin@usgs.gov
K Vannin
U S Geological Survey

keith.tiggelaar@wbip.com
Keith Tiggelaar
Williston Basin Interstate Pipeline Co
P O Box 5601
Bismarck ND 58506-5601

dave.sederquist@xcelenergy.com
Dave Sederquist
Xcel Energy
PO Box 2747
Fargo ND 58108-2747

STATE OF NORTH DAKOTA
PUBLIC SERVICE COMMISSION

M-Power, LLC
Electric Generation/Wind-Griggs/Steele County
Siting Application

Case No. PU-08-34

FINDINGS OF FACT, CONCLUSIONS OF LAW AND ORDER

October 30, 2008

Appearances

Commissioners Susan E. Wefald, Tony Clark, and Kevin Cramer.

Lawrence Bender, Fredrikson & Byron, P.A., 200 North 3rd Street, Suite 150, Bismarck, North Dakota 58501 on behalf of the Applicant, M-Power, LLC

Annette Bendish, Counsel, North Dakota Public Service Commission, State Capitol Building, 12th Floor, Bismarck, North Dakota 58505, on behalf of the North Dakota Public Service Commission.

Al Wahl, Administrative Law Judge and Director, Office of Administrative Hearings, 1701 North Ninth Street, Bismarck, ND 58501-1882, as Procedural Hearing Officer.

Preliminary Statement

On January 16, 2008, M-Power, LLC (M-Power) filed a Letter of Intent (LOI) to submit an application for a Certificate of Site Compatibility to develop a wind energy facility, referred to by M-Power as the Luverne Wind Farm, in Griggs and Steele Counties, North Dakota.

On January 18, 2008, M-Power filed a supplement to its LOI supplying the Commission with additional information and requesting a shortening of the prescribed one-year notice period between when the LOI is filed and when the application for a Certificate of Site Compatibility is filed.

On February 27, 2008, the Commission acknowledged the LOI, shortened the one-year notice period to one day, and assessed a filing fee of \$100,000 due upon the filing of the application.

On May 16, 2008, M-Power filed its Application for Certificate of Site Compatibility to Construct a 157.5 MW Wind Farm in Griggs and Steele Counties, North Dakota, known as the Luverne Wind Farm (Application.)

On June 19, 2008, the Commission deemed the Application complete and issued a Notice of Filing and Notice of Hearing, scheduling a public hearing for July 28, 2008 at 10:00 A.M. CDT at the Cooperstown Country Club, 305 Fairway Drive, Cooperstown, North Dakota. The notice identified the following issues to be considered:

1. Will the location, construction, and operation of the proposed facilities produce minimal adverse effects on the environment, and upon the welfare of the citizens of North Dakota?
2. Are the proposed facilities compatible with the environmental preservation and the efficient use of resources?
3. Will the proposed facility locations minimize adverse human and environmental impacts while ensuring continuing system reliability and integrity and ensuring that energy needs are met and fulfilled in an orderly and timely fashion?
4. Is it appropriate for the Commission to waive the procedures and time schedules as requested?

The Commission held the public hearing on M-Power's Application as scheduled on July 28, 2008 in Cooperstown, North Dakota. At the hearing, M-Power requested a continuance. The request for a continuance was granted by the Commission and the matter was rescheduled for hearing on August 25, 2008 at 10:00 A.M. CDT at the Cooperstown Country Club, 305 Fairway Drive, Cooperstown, North Dakota. After the hearing, the Commission received certain late-filed exhibits as requested at the hearing, including late-filed Exhibit 12 filed October 17, 2008 with field modifications to proposed Phase II turbine and collector substation locations.

Having allowed all interested persons an opportunity to be heard, and having heard, reviewed and considered all testimony and evidence presented, the Commission makes the following:

Findings of Fact

1. M-Power is a North Dakota limited liability company headquartered in Finley, North Dakota. M-Power proposes to construct and operate a wind energy facility (the Luverne Wind Farm) to be located in Griggs and Steele Counties, North Dakota north of the city of Luverne. The nameplate capacity of the wind energy facility would be 157.5 megawatts (MW) comprised of up to 105 wind turbines.
2. M-Power plans to use General Electric 1.5 MW turbines. These are utility grade wind turbines with a nominal name plate rating of 1,500 kW. Each turbine will have an 80 meter (262 feet) hub height and a 77 meter (253 feet) rotor diameter. The turbines begin operating at wind speeds of 3.5 meters per second (7.8 miles per hour) and reach

a rated capacity of 1.5 MW at a wind speed of 14.5 meters per second (32.5 miles per hour).

3. Each turbine is designed to operate at wind speeds of up to 25 meters per second (56 miles per hour) and can withstand wind speeds of over 45 meters per second (100 miles per hour).

4. Each turbine is secured by a concrete foundation. The control panel inside the base of each turbine tower houses communication and electronic circuitry. Each turbine is equipped with a wind speed and direction sensor that communicates with the turbine's control system to signal when sufficient winds are present for operation. Electricity generated by each turbine is brought to a pad-mounted transformer where the voltage is stepped up to a power collection line voltage of 34.5 kV. This electricity is collected by sets of underground power collection lines.

5. An underground collection feeder system delivers the electricity to a project collection substation where the voltage is stepped up for transmission over approximately 13 miles of new 230 kV transmission line proposed by M-Power (Case No. PU-08-107) to an interconnection with a new Pillsbury-Fargo transmission line and Pillsbury substation being proposed by Minnkota Power Cooperative, Inc. (Case No. PU-08-48).

6. The Luverne Wind Farm will consist of two separate phases. Phase I will include up to 72 turbines to generate up to 108 MW of power in the southern portion of the proposed project area. Phase II will include up to 33 turbines to generate up to 49.5 MW of power in the northern portion of the proposed project area. The collector substation will be located in the northern portion of the proposed project area in the SW1/4 of Section 35, T 145 N, R 57 W.

7. Construction of both Phases of the proposed Luverne Wind Farm is expected to take six to nine months. Most construction workers would be employees of construction and equipment manufacturing subcontractors. Construction workers and subcontractors would be a combination of local companies and workers as well as subcontractors based outside the state. M-Power estimates that between nine to 11 full-time jobs will be created for operation and maintenance of Phase I and another four to five full-time jobs will be created for operation and maintenance of Phase II after construction is completed and the facility is operational.

8. The total cost for construction of the M-Power proposed Luverne Wind Farm for both Phase I and Phase II is estimated to be approximately \$300 million.

9. After a Certificate is issued by the Commission for Phase I of the proposed Luverne Wind Farm, M-Power will proceed to either construct the facility or seek approval to transfer the Certificate to a regional or national developer.

10. Otter Tail Corporation has filed an application for a certificate of public convenience and necessity to construct and own the 33 Phase II turbines and associated facilities totaling 49.5 MW of nameplate generating capacity. That application is pending before the Commission (Case No. PU-08-766).

11. Section 49-22-16(3) of the North Dakota Century Code provides that an applicant for a certificate of site compatibility from the Commission shall obtain all permits that may be required to construct and operate the energy conversion facility.

12. The federal, state, and local departments, agencies, and entities that were consulted and provided comment are as follows:

- a. Federal Agencies – Bureau of Indian Affairs; Federal Aviation Administration; National Park Service; United States Air Force, Grand Forks Air Force Base; United States Army Corps of Engineers, North Dakota Regulatory Office; United States Army Corps of Engineers, St. Paul District Office; United States Fish and Wildlife Service.
- b. State Agencies – Job Service North Dakota, North Dakota Department of Commerce, North Dakota Department of Health, North Dakota Department of Transportation, North Dakota Game and Fish Department, North Dakota Office of the Attorney General, North Dakota Parks and Recreation Department, North Dakota State Water Commission, Senator Kent Conrad, State Historical Society of North Dakota.
- c. Local Entities – Dakota Rural Water District, Griggs County, Steele County, Sisseton Wahpeton Oyate Tribal Historic Preservation Officer, Universal Enco, Inc.

13. Section 49-22-16(2) of the North Dakota Century Code provides that no energy conversion facility site shall be designated that violates any county or city land use, zoning or building rules, regulations, or ordinances. All necessary rezoning and conditional use permits for the proposed Luverne Wind Farm and its associated facilities have been obtained from either the Griggs County Board of County Commissioners or the Township Boards of both Riverside and Willow Lake Townships in Steele County.

14. Chapter 69-06-08 of the North Dakota Administrative Code sets forth certain criteria to guide the Commission in evaluating the suitability of granting an application for a certificate of site compatibility. The criteria as set forth in Section 69-06-08-01 of the North Dakota Century Code are classified as Exclusion Areas, Avoidance Areas, Selection Criteria, and Policy Criteria. An energy conversion facility shall not be sited within an Exclusion Area. An energy conversion facility shall not be sited within an Avoidance Area unless the applicant shows under the circumstances there are no reasonable alternatives. In determining whether an Avoidance Area should be designated for a facility, the Commission may consider, among other things, the proposed management of adverse impacts; the orderly siting of facilities; system

reliability and integrity; the effective use of resources; and alternative sites. In accordance with the Commission's Section Criteria, a site shall be approved only if it is demonstrated that no significant adverse impacts will result from the location, construction, and operation of the energy conversion facility. In accordance with the Commission's Policy Criteria, preference may be given to an applicant demonstrating certain benefits of the proposed energy conversion facility.

15. The area designated by M-Power for its proposed facility does not include any geographical area listed as an Exclusion Area; with one exception, portions of the project will be located on Prime Farmland. However, Prime Farmland has been avoided to the maximum extent practicable and impacts to Prime Farmland are expected to affect less than 0.1% of the yearly production for the top five commodities in Griggs and Steele Counties. In addition, the wind project will be located within the general vicinities of Waterfowl Production Areas (WPAs) managed by the U.S. Fish and Wildlife Service (USFWS), but no project facilities will be located closer than 0.25 miles from such areas. There is one parcel of irrigated land within the project area, but no project facilities will be located in that parcel.

16. The area designated by M-Power for its proposed facility, as shown on the attached map, does not include any geographical area listed as an Avoidance Area, except as follows:

- a. M-Power has conducted a Class I Cultural Resources Inventory (CRI) for historic, cultural, and archaeological resources in both the Phase I and Phase II area of the proposed Luverne Wind Farm. Twenty-five (25) resource areas were identified in the Class I CRI and, in consultation with the North Dakota State Historic Preservation Office (SHPO), as areas to avoid. A Class III CRI was conducted for the Phase II area of the proposed Luverne Wind Farm. The report generated by the Class III CRI was provided to both SHPO and the Commission. SHPO concurred with a "No Significant Sites Affected" determination for Phase II. Once final locations of turbines, roads, electrical collection system, and associated facilities are determined, and before construction commences for Phase I of the proposed Luverne Wind Farm, a Class III CRI will be conducted to further ensure against disturbance of any areas of historic, cultural, or archaeological interest. M-Power will submit the report to the SHPO for review and concurrence prior to construction. M-Power will also provide a copy of the report and SHPO response to the Commission.
- b. Woodlands and wetlands are present in the general vicinity of the wind project. Woodland impacts are not expected, but if final micro-siting requires impacts to woodlands, individual trees or woody vegetation will be replaced at a 2 to 1 ratio in accordance with the Commission's tree mitigation specifications attached to this Order. M-Power will maintain a 500-foot buffer between all project facilities and the large (lacustrine) wetland complexes (greater than 50 acres); it will also avoid all other

wetland areas to the extent practicable. USFWS permits are required for impacts to wetlands on conservation easements that cannot be avoided. The Commission finds no reasonable alternative that would further avoid impacts to woodlands and wetlands.

17. M-Power submitted substantial evidence to demonstrate that the proposed energy conversion facility would not have any significant impact on the Selection Criteria set forth in Section 69-06-08-01(3) of the North Dakota Administrative Code.

18. M-Power submitted substantial evidence to demonstrate its commitment to maximize the benefits of the proposed energy conversion facility as far as is possible to meet the Policy Criteria set forth in Section 69-06-08-01(4) of the North Dakota Administrative Code.

19. M-Power proposes to locate the Luverne Wind Farm on an area of land comprised of approximately 20,480 acres of privately-owned and state land in Griggs and Steele Counties, North Dakota. M-Power has acquired wind energy leases from landowners in the area, which allow M-Power to construct and operate the wind generator facilities in exchange for financial compensation to the landowners and an ownership interest in M-Power. Landowners can continue their farming operations in and around the wind turbines and other wind generator facilities.

20. The proposed Luverne Wind Farm and its related supporting facilities would occupy and disturb approximately 410 acres of land during the life of the plant. The proposed Luverne Wind Farm is located in an area that is zoned exclusively for agricultural use, most of which is planted with small grains, beans, corn and grasses under the United States Department of Agriculture Conservation Reserve Program (CRP), or pasture with native grasses. The facility would have little impact on farm operations. During construction, the project might cause temporary off-site impacts to farming due to an increase in construction-related traffic. Once operational, however, the facility would generate little traffic. The location of facility structures might require changes to farming patterns in the immediate vicinity of the turbine towers and other above-ground facilities, but the facility operation would not cause off-site impact on adjacent lands that would significantly interfere with or increase the cost of farm practices in the area of the proposed project.

21. M-Power expects construction of its proposed Luverne Wind Farm for both Phase I and Phase II will be compatible with farm use and should not affect resource use of the remainder of the parcel or adjacent lands.

22. When the facility is at the end of its useful life M-Power will remove turbine structures and decommission the project area in accordance with all decommissioning rules adopted by the Commission.

23. Lighting would be limited to warning lights required by the Federal Aviation Administration and security lights at the project substation and the operation and maintenance building.

24. The proposed facility would not have significant adverse economic and social consequences. It would not cause any significant adverse impact on the ability of the affected area to provide community service, such as housing, health care, schools, police and fire protection, water and sewer, solid waste management, transportation and traffic safety.

25. Stormwater drainage impacts could occur during construction of new roads, staging areas, and turbine foundations. M-Power would prevent adverse impacts by use of erosion control measures required under National Pollution Discharge Elimination System permit and associated Storm Water Pollution Prevention Plan. Construction of the facility would not have a significant adverse impact on the water quality of any receiving water.

26. The proposed facility would be located entirely on private property. Turbines would not be located closer than 1,400 feet from an inhabited dwelling or closer than 400 feet or the fall zone of the wind turbine, whichever is greater, to any developed road. The turbine towers would have locked access doors and turbine design would preclude climbing. Pad-mounted transformers located at each turbine would be located inside locked metal cabinets.

27. Wind turbines produce noise from the rotation of the turbine blades. Generally, turbine noise increases with wind speed. The noise standard adopted by the Griggs and Steele Counties Board of County Commissioners provides for levels not greater than 50 dBA at the nearest occupied residence. Based on modeling, M-Power has calculated that the 50 dBA standard is exceeded at distances of less than 190 meters (623 feet) for 1.5 MW turbines. M-Power has proposed a setback of 1,400 feet from residences. At that distance, the 50 dBA noise standard adopted by the Griggs and Steele Counties Board of County Commissioners will not be exceeded.

28. Within the project area, land is mostly privately owned and there are no county or state recreational facilities other than a portion of the North Country National Scenic Trail located in sections 30 and 31, T 145 N, R 57 W that will not be impacted by the project. Federally designated wildlife/recreation areas adjacent to the site area include one US Fish and Wildlife Service (USFWS) Waterfowl Production Area (WPA). The WPA will be avoided and no facilities will be placed within 0.25 miles of the WPA. Recreational opportunities in Griggs and Steele Counties include camping, hiking, biking, swimming, golfing, hunting, fishing and nature observation. While the wind turbines within the site area will be visible, they are not likely to cause any significant adverse impact to any recreational opportunities.

29. Wildlife within the project area consists of birds, mammals, fish, reptiles, amphibians, and insects associated with agricultural fields, pasture grasslands, and

wetland areas. M-Power has conducted for Phase II, and will conduct for Phase I, environmental studies of the project site to aid in detailed placement of turbines, roads, and associated facilities to avoid or minimize potential impacts to wildlife and habitat. Construction and operation of the proposed facility is expected to produce minimal impact to the wildlife within the site area.

30. M-Power contacted the USFWS and the North Dakota Parks and Recreation Department to review the project area for threatened or endangered species and unique habitats. In response to this contact, the USFWS identified one federally listed threatened or endangered species potentially present in Griggs County (whooping crane) and no federally listed threatened or endangered species in Steele County. USFWS indicated that the proposed project area is located outside of the 180 mile-wide whooping crane migration corridor where 95% of whooping crane sightings in North Dakota have occurred.

31. The Commission finds that M-Power's proposed turbine locations for Phase II should be approved.

32. M-Power is still evaluating the project area in Phase I comprised of 13,653 acres to determine the best locations for up to 72 wind turbines. As criteria for the specific location of each wind turbine in Phase I, M-Power recommended the following:

- a. No wind turbine would be placed within 0.25 miles of any USFWS WPAs.
- b. No wind turbine would be placed within 500 feet of any large (lacustrine) wetland complex (greater than 50 acres).
- c. No wind turbine would be placed within 1,400 feet of any occupied residence.
- d. No wind turbine would be placed within 400 feet (or the height of the wind turbine, whichever is greater) from any developed road, transmission line or adjacent property not under lease by M-Power.

M-Power recommends no minimum setbacks other than those listed above and approved by Griggs County Board of County Commissioners and the Township Boards of Riverside and Willow Lake Townships in Steele County.

From the foregoing Findings of Fact, the Commission now makes its:

Conclusions of Law

1. The Commission has jurisdiction over this proceeding under Chapter 49-22 of the North Dakota Century Code.
2. The wind energy facility proposed by M-Power is an energy conversion facility as defined in Section 49-22-03(11) of the North Dakota Century Code.
3. The proposed project is of such design, location and purpose that it will produce minimal adverse effects, as defined under Section 49-22-05.2 of the North Dakota Century Code.
4. The Application submitted by M-Power meets the site evaluation criteria required by Chapter 49-22 of the North Dakota Century Code.
5. The location, construction, and operation of the proposed energy conversion facility will produce only minimal adverse effects of the environment and upon the welfare of the citizens of North Dakota.
6. The proposed energy conversion facility is compatible with the environmental preservation and the efficient use of resources.
7. The proposed energy conversion facility will minimize adverse human and environmental impact while ensuring continuing system reliability and integrity and ensuring that energy needs are met and fulfilled in an orderly and timely fashion.
8. The proposed energy conversion facility is of such design, location, and purpose that it will produce minimal adverse effects.

From the foregoing Findings of Fact and Conclusions of Law, the Commission now makes its:

Order

The Commission orders:

1. Certificate of Site Compatibility for an Energy Conversion Facility No. 9 is issued to M-Power for the construction, operation, and maintenance of a wind energy facility known as the Luverne Wind Farm, Phase II.
2. M-Power shall submit a final Phase I site plan for Commission approval prior to issuance of a Certificate of Site Compatibility for Phase I.
3. The site description for the Luverne Wind Farm is as follows:

Township 144 North, Range 57 West
Sections 4, 5, 6, 7, 8, 9, 16, 17, 18, 19, 20 and 30

Township 144 North, Range 58 West
Sections 1, 12, 13, 24, and 25

Township 145 North, Range 57 West
Sections 14, 15, 22, 23, 26, 27, 28, 29, 30, 31, 32, 33, 34, 35, and 36

4. Phase I includes the following described lands:

Township 144 North, Range 57 West
Sections 4, 5, 6, 7, 8, 9, 16, 17, 18, 19, 20, and 30

Township 144 North, Range 58 West
Sections 1, 12, 13, 24, and 25

5. Phase II includes the following described lands:

Township 145 North, Range 57 West
Sections 14, 15, 22, 23, 26, 27, 28, 29, 30, 31, 32, 33, 34, 35, and 36

6. Within Phase II of the permitted area, M-Power is authorized to construct up to 49.5 MW of wind turbines, electrical collection and communication lines, access roads, an operation and maintenance building, meteorological towers, collector substation and associated facilities identified in the Application for the Luverne Wind Farm and as proposed in the revised Phase II turbine and collector substation locations filed October 17, 2008.

7. M-Power shall comply with the rules and regulations of all other agencies having jurisdiction over any phase of the proposed project, including all city, township, and county zoning regulations. Prior to commencing construction of any phase of the proposed project, M-Power shall obtain all other necessary approvals and permits for construction of such phase, and provide copies of the Commission prior to construction of each such phase.

8. M-Power shall conduct a pre-construction conference prior to the commencement of any construction, and must include an M-Power representative, its construction supervisor, and a representative of the Commission staff to ensure that M-Power fully understands the conditions set forth in this Order.

9. M-Power shall inform the Commission of its intent to start construction on the energy conversion facility prior to the commencement of construction, and while construction is underway, M-Power shall keep the Commission updated of construction activities on a weekly basis.

10. M-Power shall construct and operate the energy conversion facility in the manner described in this application, at the hearing, in late filed exhibits, and in accordance with all applicable safety requirements.
11. M-Power shall construct the energy conversion facility in compliance with the National Electric Safety Code.
12. M-Power shall report to the Commission the presence in the permit area of any critical habitat of threatened or endangered species, or a bald or golden eagle that M-Power becomes aware of and were not previously reported to the Commission.
13. If any cultural resources, paleontological resources, archeological site, historical resource, or grave site is discovered during construction of the facility, earth disturbing activities in the immediate vicinity of this discovery must be halted. The resource must be marked, preserved, and protected from further disturbance until a professional examination can be made in consultation with the North Dakota SHPO and clearance to proceed is given by SHPO. A report of such examination must be filed with the Commission.
14. All pre-existing township and county roads and lanes used during construction must be restored to a condition that will accommodate their previous use, and areas used as temporary roads during construction must be restored to their original condition.
15. Construction must be suspended when weather conditions are such that construction activities will cause irreparable damage, unless adequate protection measures approved by the Commission are taken.
16. Reclamation, fertilization, and reseeding will be completed by M-Power according to the Natural Resource Conservation Service or USFWS recommendations for Conservation Reserve Program (CRP), native prairie and other non-cropped lands unless otherwise specified by the landowner and approved by the Commission.
17. M-Power's obligations for reclamation and maintenance of the site shall continue throughout the life of the energy conversion facility.
18. When the energy conversion facility is retired, structures and other facilities must be removed and the site decommissioned in accordance with applicable rules of the Commission.
19. M-Power shall comply with the Commission's Tree and Shrub Mitigation Specifications attached to this Order.
20. M-Power shall repair or replace all fences and gates removed or damaged during all phases of construction and operation of the proposed energy conversion facility.

21. M-Power shall repair or replace all drainage tile, broken or damaged, during all phases of construction and operation of the proposed energy conversion facility.
22. Staging areas or equipment must not be located on cultivated land unless otherwise negotiated with landowners.
23. M-Power shall remove all waste that is a product of construction and operation, restoration and maintenance of the site, and properly dispose of it on a regular basis.
24. M-Power shall, as soon as practicable, upon the completion of the construction of each wind turbine, restore the area affected by the activities to as near as is practicable to the condition as it existed prior to the beginning of construction.
25. M-Power shall provide, if requested, educational material for landowners within the site boundaries about the proposed energy conversion facility, and any restriction of possible danger concerning the proposed energy conversion facility.
26. M-Power shall provide any necessary safety measures for traffic control or to restrict public access to the energy conversion facility.
27. M-Power shall advise the Commission of any extraordinary events which take place at the site of the energy conversion facility, such as tower collapse, extensive turbine failure, injured worker or private individual, mortality events of any threatened or endangered species or the discovery of a large number of dead birds or bats on the site within five business days of such event.
28. M-Power shall implement a procedure for how complaints concerning the proposed energy conversion facility will be handled by M-Power.
29. All underground electric line crossing of graded roads must be bored unless the responsible governing agency permits M-Power to open cut the road.
30. Where available, at least 12 inches of topsoil over and along open cut areas, roadways, tower locations, and locations of associated facilities must be stripped and segregated from the subsoil and be replaced only after the subsoil is replaced.
31. M-Power shall bury all underground collection and feeder lines to a depth of at least 48 inches to the top of the lines.
32. M-Power shall work with landowners and residents in the area to mitigate any increase in television and residential radio interference that results from the construction of the energy conversion facility.
33. M-Power shall provide the Commission with engineering design drawings showing surveyed structure and collection substation locations prior to construction, and

shall obtain approval from the Commission or from Commission staff prior to any changes in those surveyed locations.

34. M-Power shall provide the Commission with as-built drawings within three months after construction of the energy conversion facility is complete.

35. Each Certificate of Site Compatibility is subject to suspension or revocation and may, in an appropriate and proper case, be suspended or revoked for failure to comply with the Commission's order, the conditions and criteria of each Certificate or subsequent modification, or failure to comply with the applicable statutes, rules, regulations, standards, and permits of other state or federal agencies.

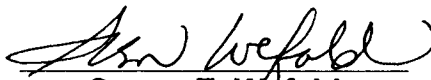
36. M-Power shall maintain records that will demonstrate that it has complied with the requirements of this order and each Certificate of Site Compatibility, and that it will preserve these records for Commission inspection at any reasonable time upon reasonable notice.

37. When the facility is at the end of its useful life M-Power will remove turbine structures and decommission the project area in accordance with all decommissioning rules adopted by the Commission.

38. The authorizations granted by each Certificate of Site Compatibility for this energy conversion facility are subject to modification by order of the Commission if deemed necessary to further protect the public or the environment.

PUBLIC SERVICE COMMISSION


Tony Clark
Commissioner


Susan E. Wefald
President


Kevin Cramer
Commissioner

STATE OF NORTH DAKOTA

PUBLIC SERVICE COMMISSION

M-Power, LLC
Electric Generation/Wind – Griggs/Steele
County
Siting Application

Case No. PU-08-34

M-Power, LLC
230 kV Transmission Line Barnes/Steele County
Siting Application

Case No. PU-08-107

Tree and Shrub Mitigation Specifications

Inventory

1. Trees and shrubs anticipated to be cleared, including those that are considered invasive species or noxious weeds (e.g., *Caragana arborescens*, *Elaeagnus angustifolia*, *Rhamnus cathartica*, *Tamarix chinensis*, *T. parviflora*, *T. ramosissima*, *Ulmus pumila*), shall be inventoried before cutting. The inventory shall record the location, number, and species of trees and shrubs.
2. In windbreaks, shelterbelts, and other planted areas, trees or shrubs anticipated to be cleared, regardless of size, shall be inventoried for replacement.
3. In native growth areas, trees anticipated to be cleared that are 1-inch diameter at breast height (dbh) or greater shall be inventoried for replacement.
4. In native growth areas, shrubs anticipated to be cleared in the permanent right-of-way shall be inventoried for replacement.
5. In native growth areas outside the permanent right-of-way, shrubs shall be cut flush with the surface of the ground, taking care to leave the naturally occurring seed bank and root stock intact. If soil disturbance is necessary, the native topsoil shall be preserved and replaced after construction. Shrubs shall be allowed to regenerate naturally where native topsoil is preserved and replaced. Where native topsoil is not preserved and replaced, shrubs anticipated to be cleared shall be inventoried for replacement.
6. In native growth areas, trees and shrubs may be inventoried by actual count or by sampling method that will properly represent the woody vegetation population. A sampling plan developed by the company, filed with the North Dakota Public Service Commission (Commission), and approved prior to the start of construction shall define the sampling method to be used for trees, for tall shrubs and for low shrubs. The data from the sample plots shall be extrapolated to the total acreage of the wooded area to be cleared to determine the species and quantity of trees and shrubs to be replaced.

Clearing for Construction

7. Trees and shrubs shall be selectively cleared, leaving mature trees and shrubs intact where practical.
8. The width of clear cuts through windbreaks, shelterbelts and all other wooded areas shall be limited to 50 feet or less unless otherwise approved by the Commission.
9. If the area of trees or shrubs actually cleared differs from the area inventoried, the difference in number of trees and shrubs to be replaced shall be noted on the inventory.

Replacement

10. Prior to replacement, documentation identifying the number and variety of trees removed as well as the mitigation plan for the proposed number, variety, type, location and date of replacement plantings shall be filed with the Commission for approval.
11. Tree replacement shall be on a 2 to 1 basis with 2-year-old saplings. Shrub replacement shall be on a 2 to 1 basis with stem cuttings.
12. Trees and shrubs shall be replaced by the same species or similar species suitable for North Dakota growing conditions as recommended by the North Dakota Forest Service.
13. Landowners shall be given the option of having replacement trees/shrubs planted off the right-of-way on the landowner's property or waiving that requirement in writing and allowing those replacement trees or shrubs to be planted at alternative locations.
14. At the conclusion of the project, documentation identifying the actual number, variety, type, location, and date of the replacement plantings shall be filed with the Commission.
15. Tree and shrub replacements shall be inspected once a year for three years, on about the anniversary of the plantings, and, on or shortly before October 1 of each year, a report shall be submitted to the Commission documenting the condition of replacement planting and any woodlands work completed. If after three years from the anniversary of the plantings the survival rate is less than 75%, the Commission may order additional planting(s).

PUBLIC SERVICE COMMISSION

STATE OF NORTH DAKOTA

Certificate of Site Compatibility for Energy Conversion Facility

Certificate Number 9

This is to certify that the Commission has designated an energy conversion facility site for Phase II of M-Power, LLC's , Laverne Wind Farm consisting of up to 33 1.5 MW wind turbine generators, collection substation and associated facilities in Griggs and Steele County of North Dakota:

The facility may be sited in this designated location in compliance with the energy conversion facility siting criteria. This certificate is issued in accordance with the Finding of Fact, Conclusion of Law and Order of the Commission in Case No. PU-08-34 dated October 30, 2008 and is subject to the conditions and limitations noted in the order.


Bismarck, North Dakota, October 30, 2008.

ATTEST:

PUBLIC SERVICE COMMISSION



Executive Director



Commissioner