

CROWNBUTTE

WIND POWER LLC*****

RECEIVED

FEB - 4 2008

PUBLIC SERVICE COMMISSION

1400 Monte Drive
Mandan, North Dakota
58554-1707, USA
Tel/Fax (701)663-8825
Acct. office (701)258-1925
Cell (701)202-2703
Email: crownbutte@bis.midco.net
www.crownbutte.com
January 30, 2008


North Dakota Public Service Commission
600 E. Boulevard, Dept. 408
Bismarck, ND 58505-0480

Dear Mr. Lein:

This Letter of Intent is being submitted by Crownbutte Wind Power LLC in anticipation of filing an application for a Certificate of Site Compatibility with the North Dakota Public Service Commission. Crownbutte intends to construct a 200 MW wind energy facility in Southwest North Dakota. The project would be located near the town of Gascoyne, and involves land in Fischbein and Buena Vista Townships of Bowman County and Lemmon Township in Adams County. Crownbutte has land lease options on the land where turbines would be sited for the project, see attached map. The 200 MW park would be constructed using 134 1.5 MW GE type turbines. The electricity from the project would be delivered into the MISO system, via an MDU 230 KV line three miles south of the project. The construction on the park is projected to begin in third quarter 2009, with operation beginning in first quarter 2010. The park has an anticipated cost of three hundred and fifty million dollars (\$350,000,000)

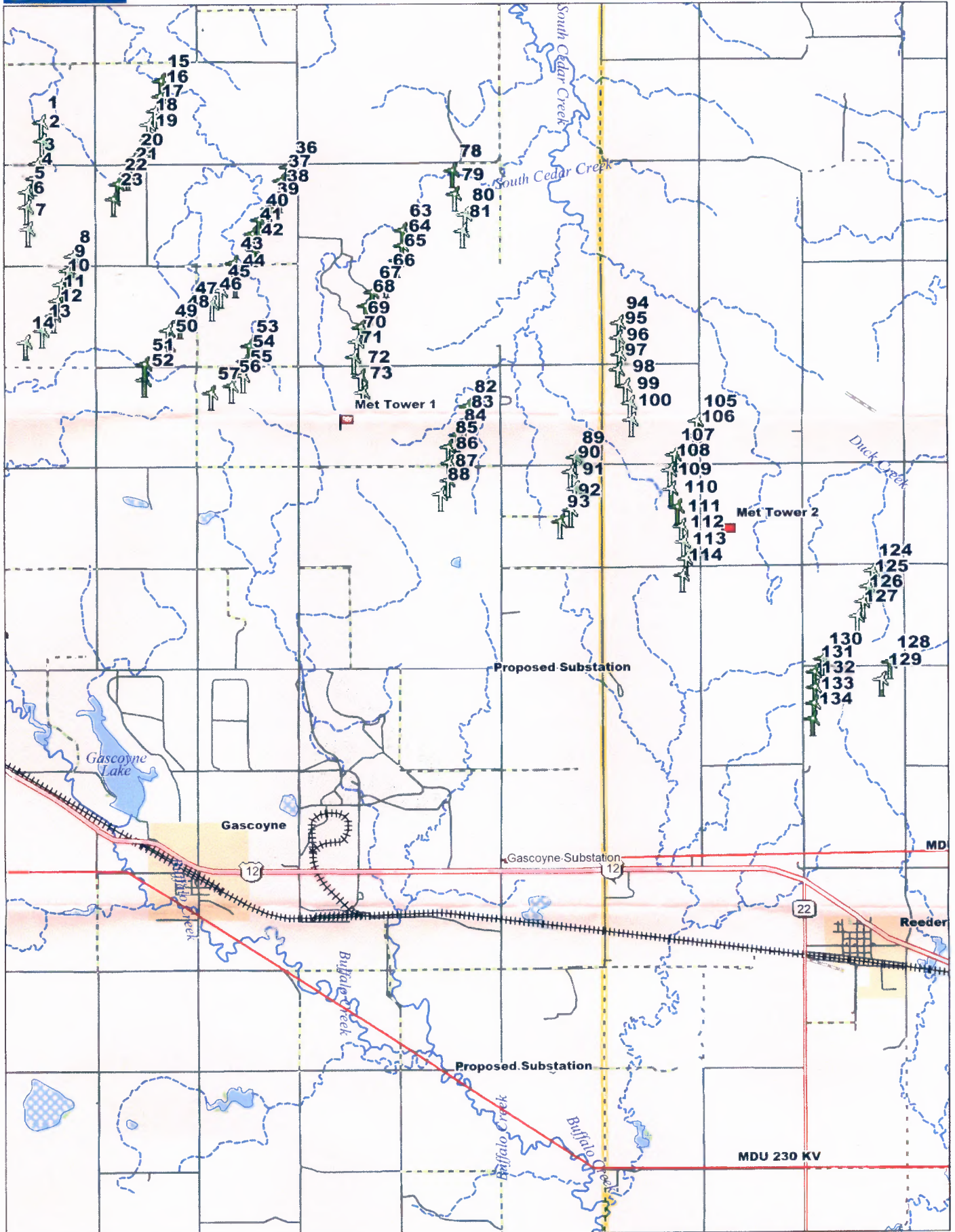
Crownbutte Wind Power LLC, also requests that the one year waiting period prior to filing an application be reduced and that Crownbutte would be allowed to submit the application for the Certificate of Site Compatibility by March 14, 2008. Please contact us with any questions or requests.

Sincerely,



Ryan Fegley
Project Manager


CROWNBUTTE WIND POWER LLC
Bismarck Office Tel: (701)258-1925
919 South 7th Street Fax: (701)224-9723
Suite 503
Bismarck, North Dakota
58504-5835



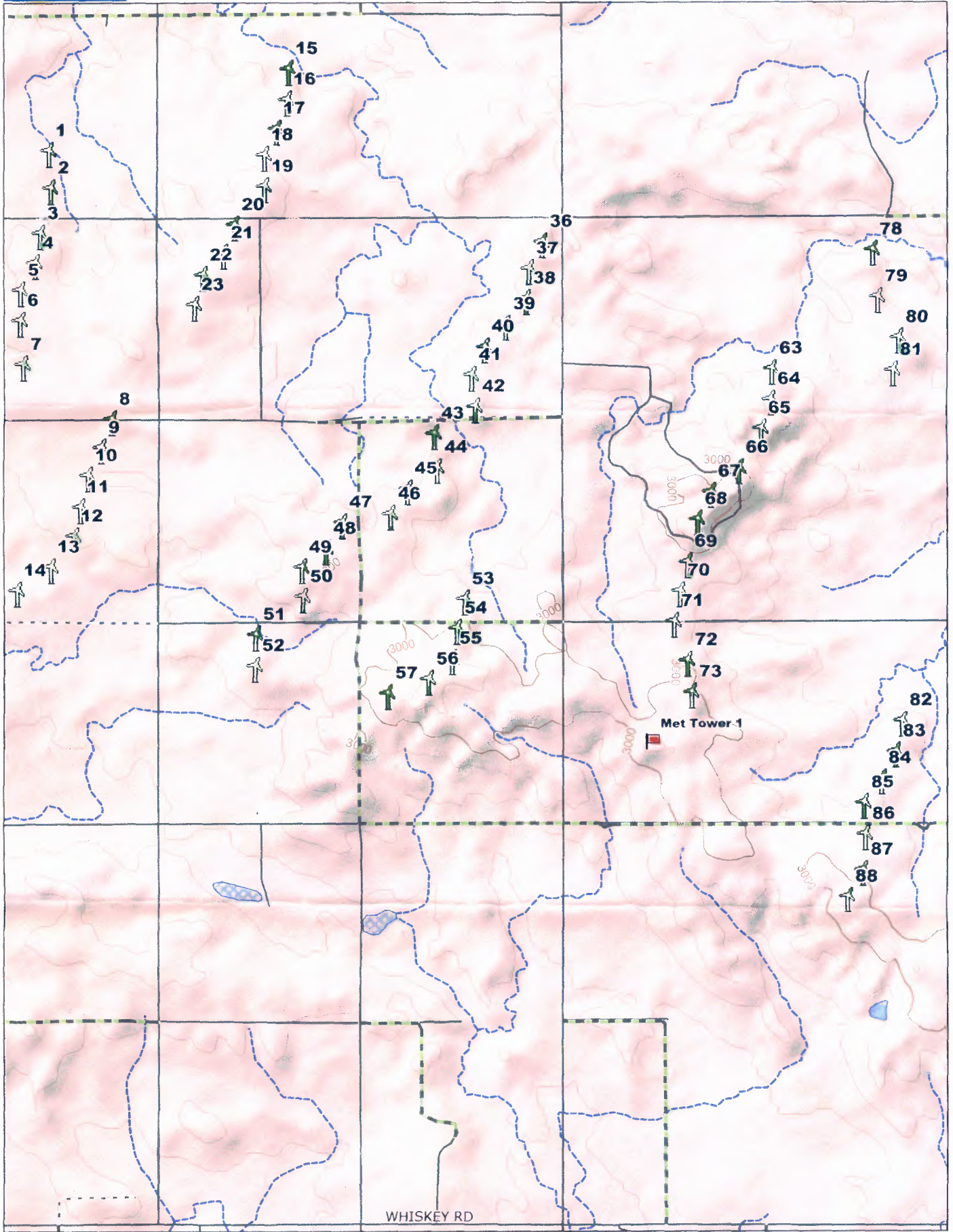
Data use subject to license.

© DeLorme. XMap® 5.2 GIS Editor.

www.delorme.com




Data Zoom 11-0



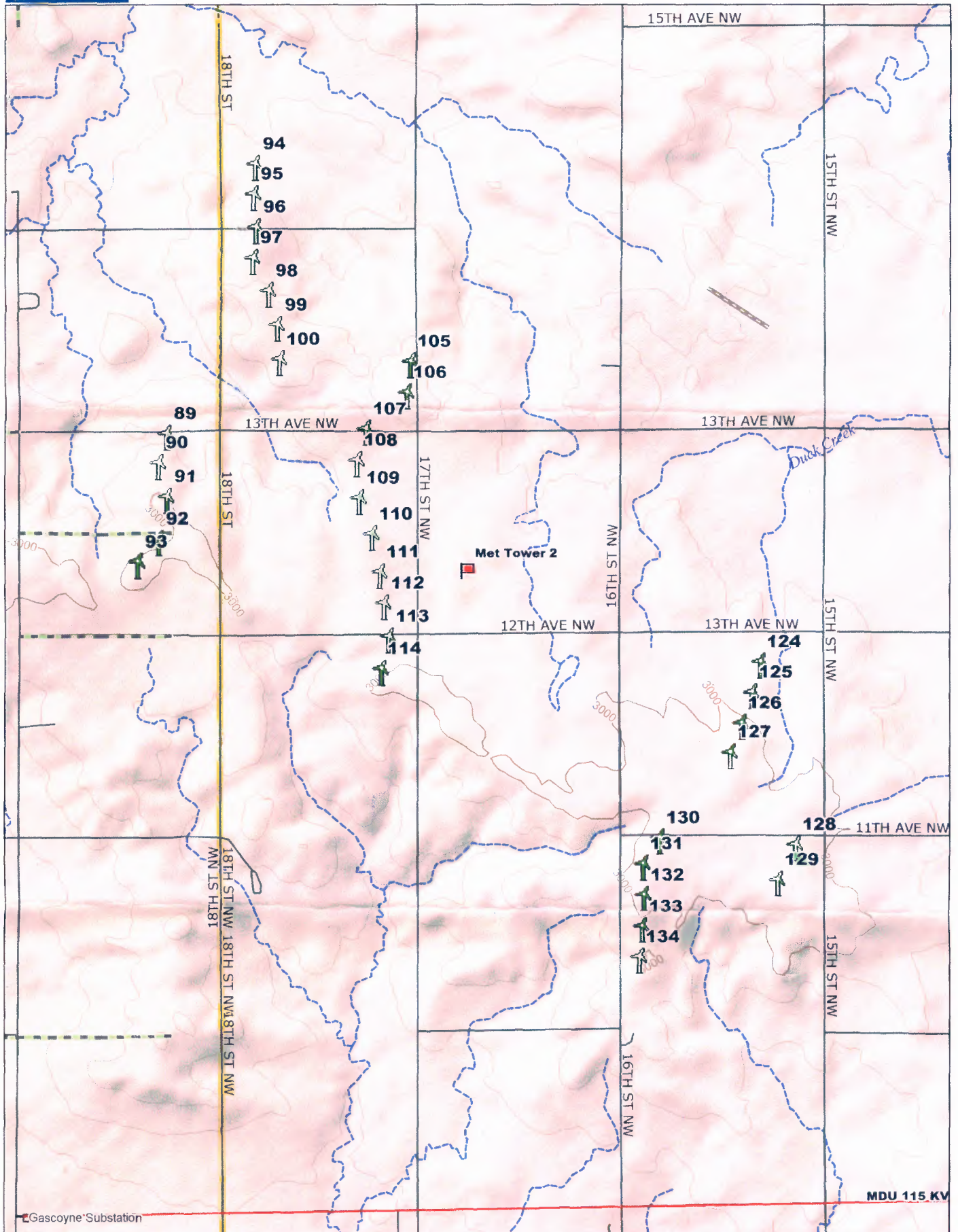
Data use subject to license.

© DeLorme. XMap® 5.2 GIS Editor.

www.delorme.com




Data Zoom 12-0



Data use subject to license.

© DeLorme. XMap® 5.2 GIS Editor.

www.delorme.com



Data Zoom 12-0