









Your Touchstone Energy® Partner 

PILLSBURY TO FARGO 230KV GENERATION OUTLET

PROPOSED FINAL GENERATION OUTLET LINE STRUCTURE LOCATIONS

LEGEND

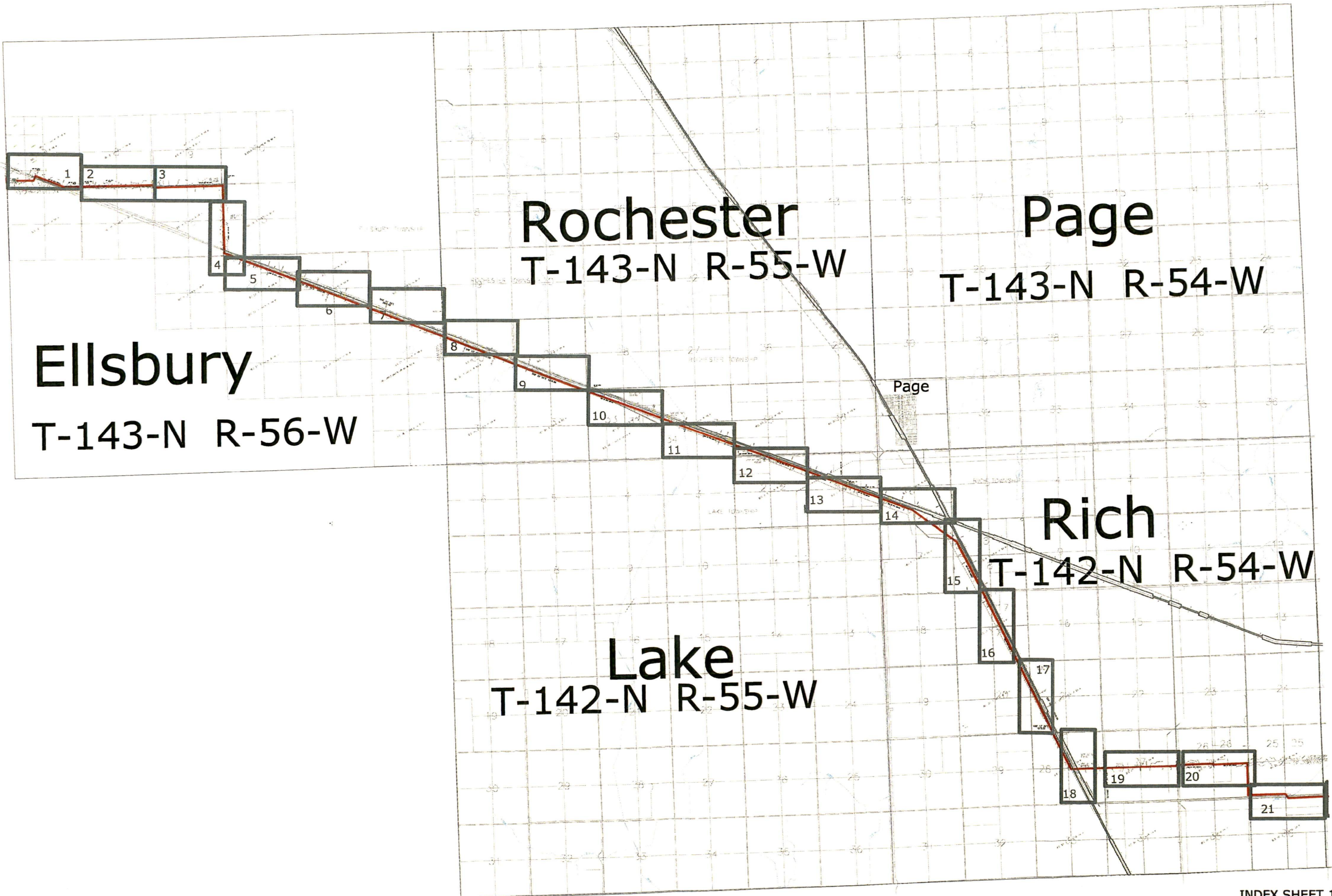
-  GENERATION OUTLET LINE ROUTE
-  GENERATION OUTLET LINE EASEMENT
-  STRUCTURE LOCATION AND NUMBER
-  SECTION / 1/4 LINES
-  CENEX PIPELINE AND EASEMENT

31 **PU-08-48** Filed: 5/15/2008 Pages: 64
Proposal Final Transmission Line Structure
Locations

Minnkota Power Coop., Inc.

PSC DOCKET # PU 08-48

DATE: 5/14/08



Rochester
T-143-N R-55-W

Page
T-143-N R-54-W

Ellsbury
T-143-N R-56-W

Page

Rich
T-142-N R-54-W

Lake
T-142-N R-55-W

Erie

T-142-N R-53-W

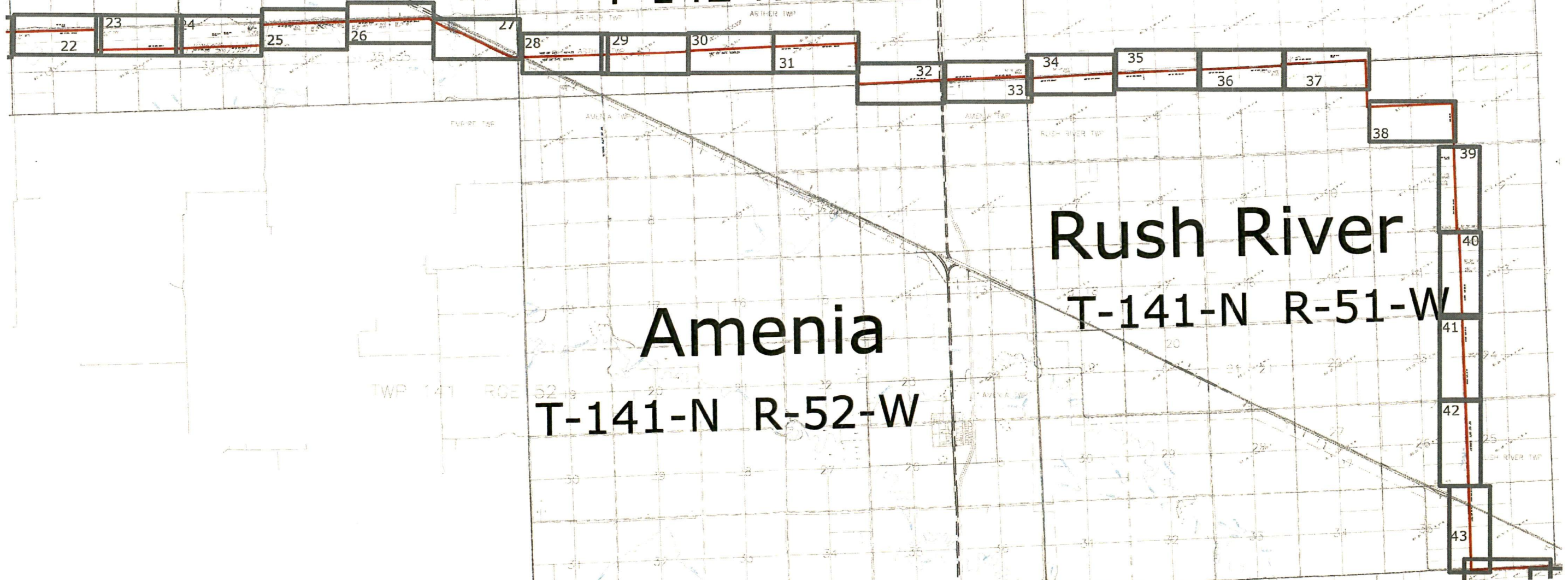
TWP 142 ROE 52

Arthur

Gunkel

T-142-N R-51-W

Arthur
T-142-N R-52-W



Rush River

T-141-N R-51-W

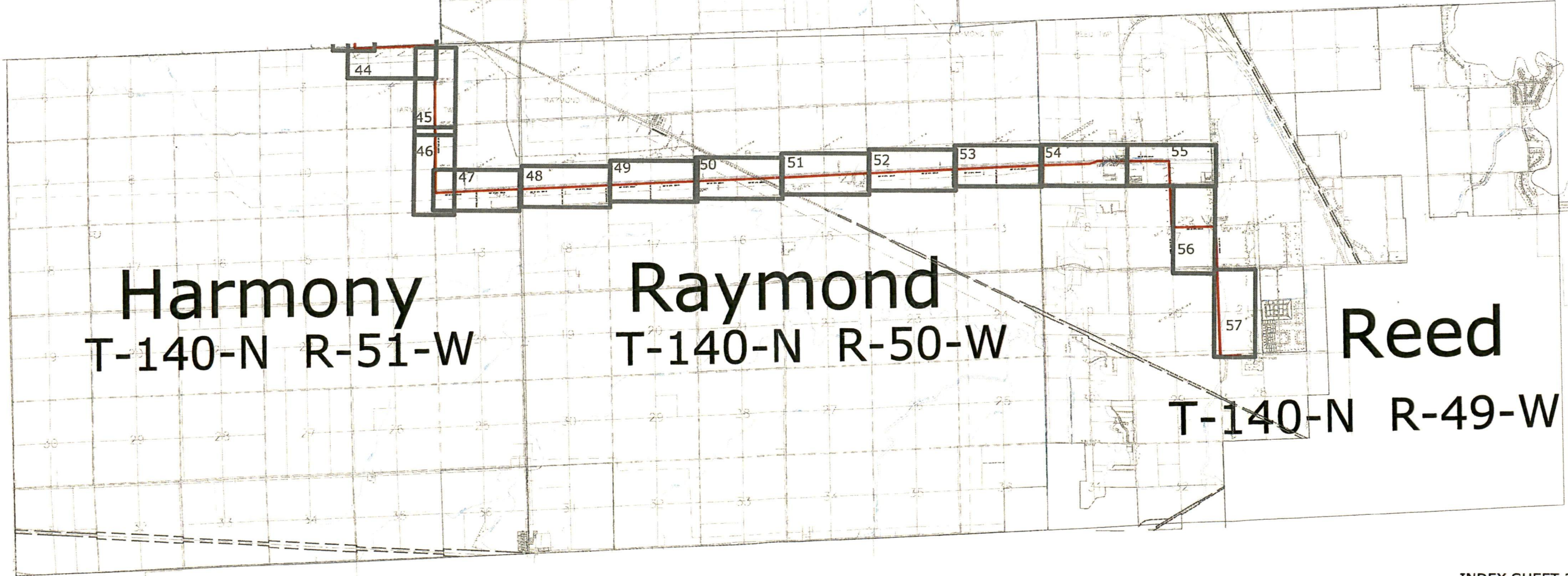
Amenia

T-141-N R-52-W

TWP 141 ROE 52



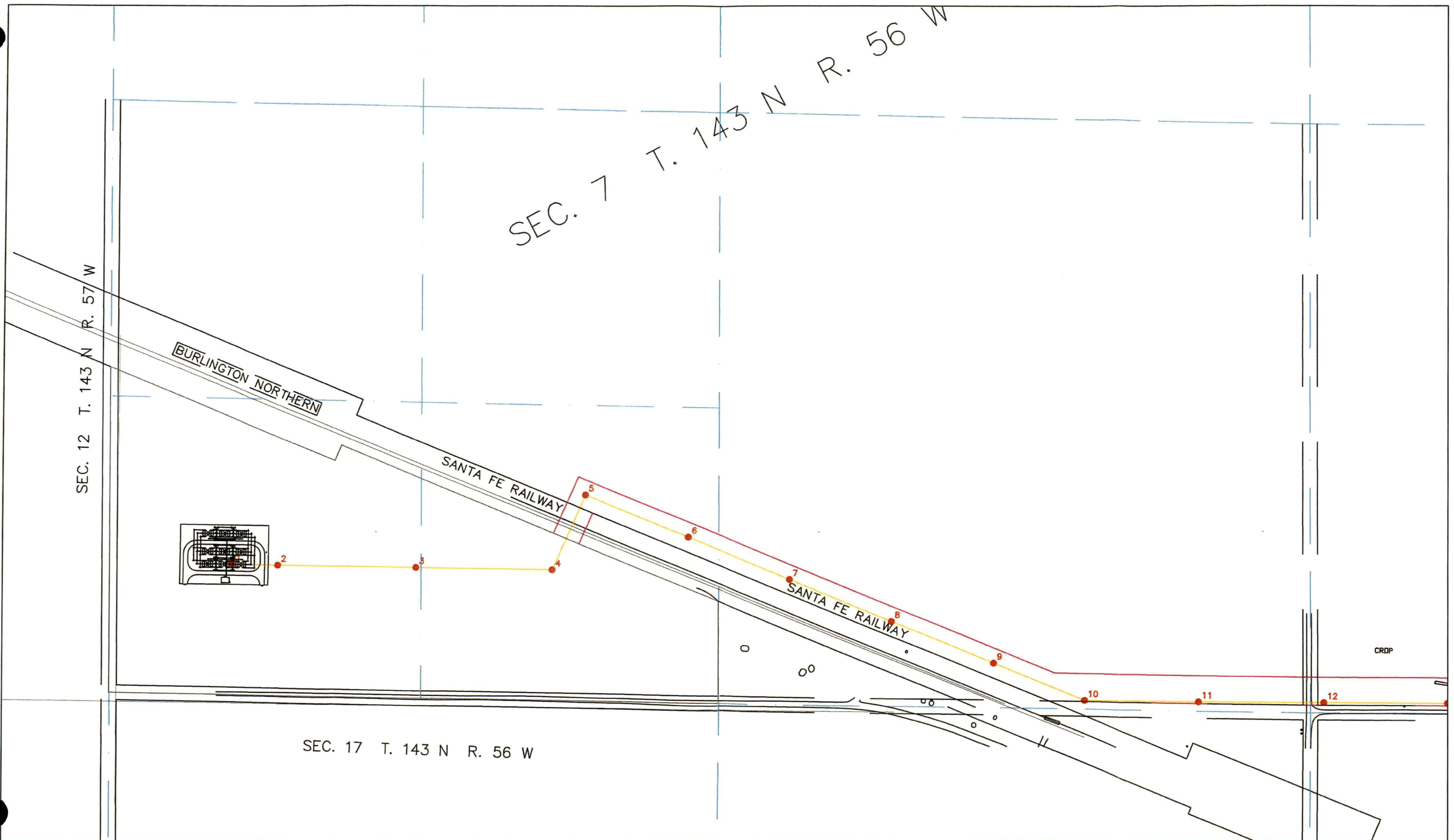
Berlin
T-141-N R-50-W



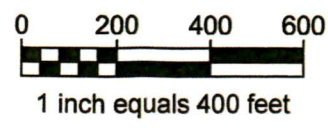
Harmony
T-140-N R-51-W

Raymond
T-140-N R-50-W

Reed
T-140-N R-49-W



ELLSBURY TOWNSHIP
 T143N - R56W
 S1/2 - SECTION 7



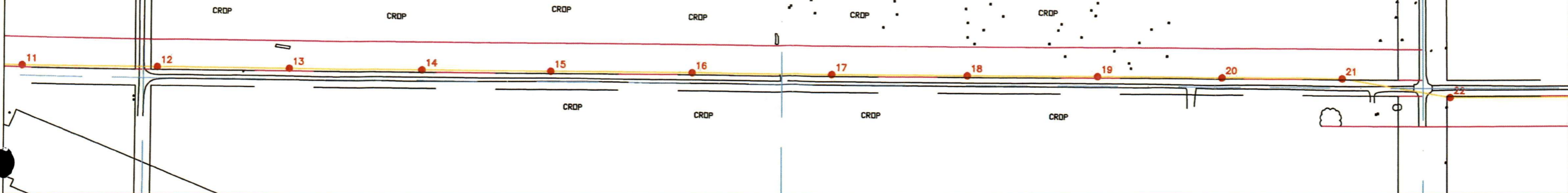
SHEET 1

The compilation of data on this drawing is from:
 Stanley Consultants, Inc.
 Kadrmas, Lee & Jackson
 KBM, Inc.
 HDR, Inc.

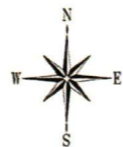
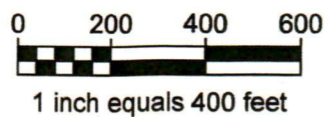
Minnkota Power
 MPC COOPERATIVE, INC.
 Your Touchstone Energy® Partner 
 DATE: 05/14/08

SEC. 8 T. 143 N R. 56 W

128th AVENUE SE HIGHWAY 32



ELLSBURY TOWNSHIP
T143N - R56W
S1/2 - SECTION 8



SHEET 2

The compilation of data on this drawing is from:
Stanley Consultants, Inc.
Kadmas, Lee & Jackson
KBM, Inc.
HDR, Inc.

Minnkota Power
MPC COOPERATIVE, INC.

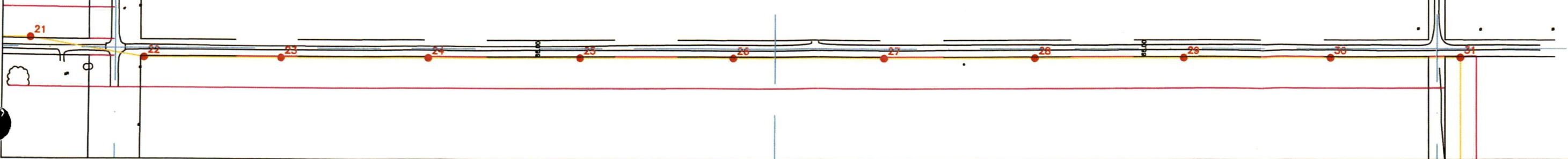
Your Touchstone Energy® Partner

DATE: 05/14/08

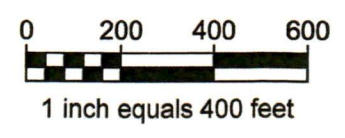
SEC. 9 T. 143 N R. 56 W

128th AVENUE SE HIGHWAY 32

129th AVENUE SE



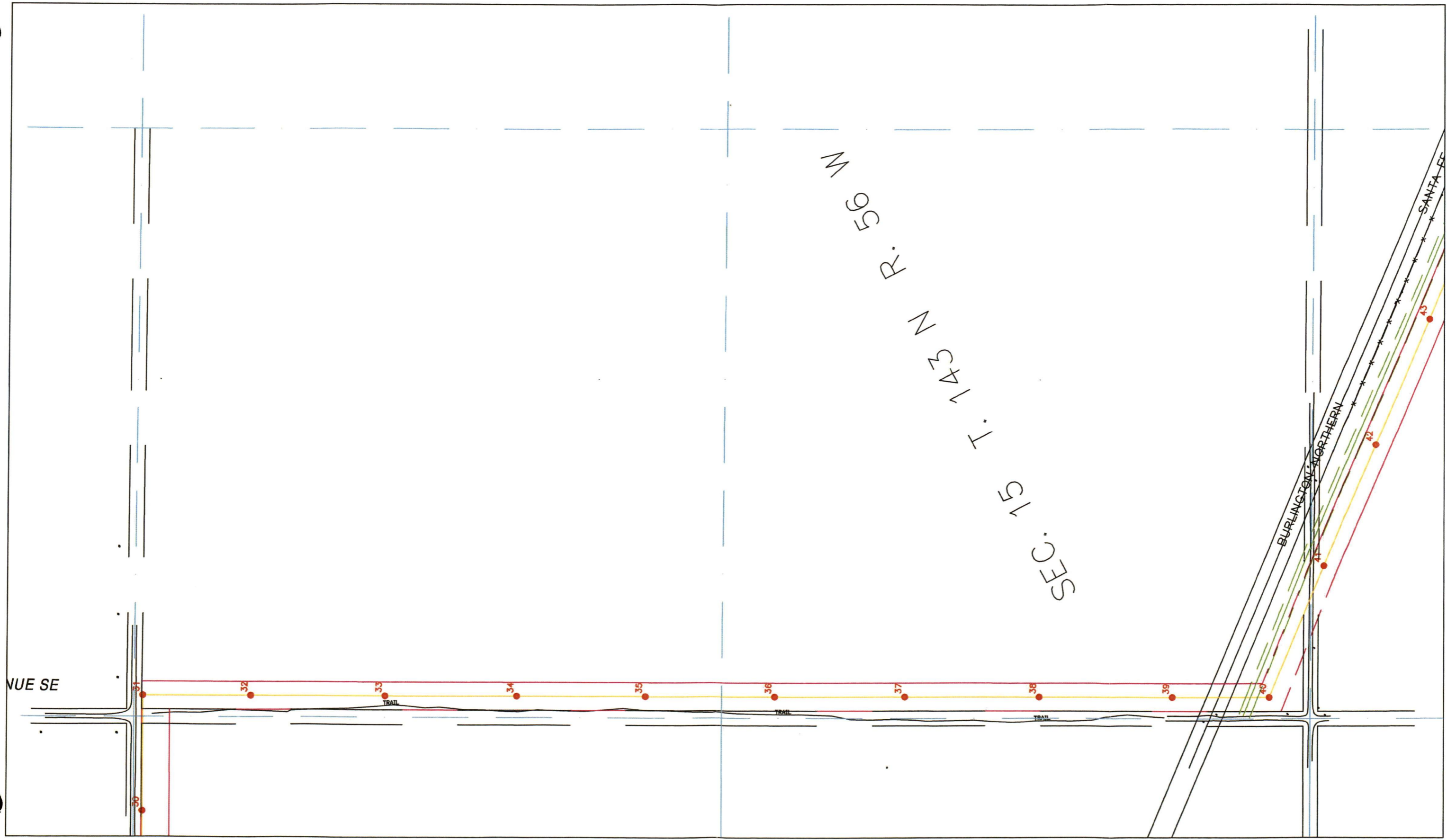
ELLSBURY TOWNSHIP
T143N - R56W
N1/2 - SECTION 16




SHEET 3

The compilation of data on this drawing is from:
Stanley Consultants, Inc.
Kadmas, Lee & Jackson
KBM, Inc.
HDR, Inc.

Minnkota Power
MPC COOPERATIVE, INC.
Your Touchstone Energy® Partner 
DATE: 05/14/08



ELLSBURY TOWNSHIP
 T143N - R56W
 W1/2 - SECTION 15

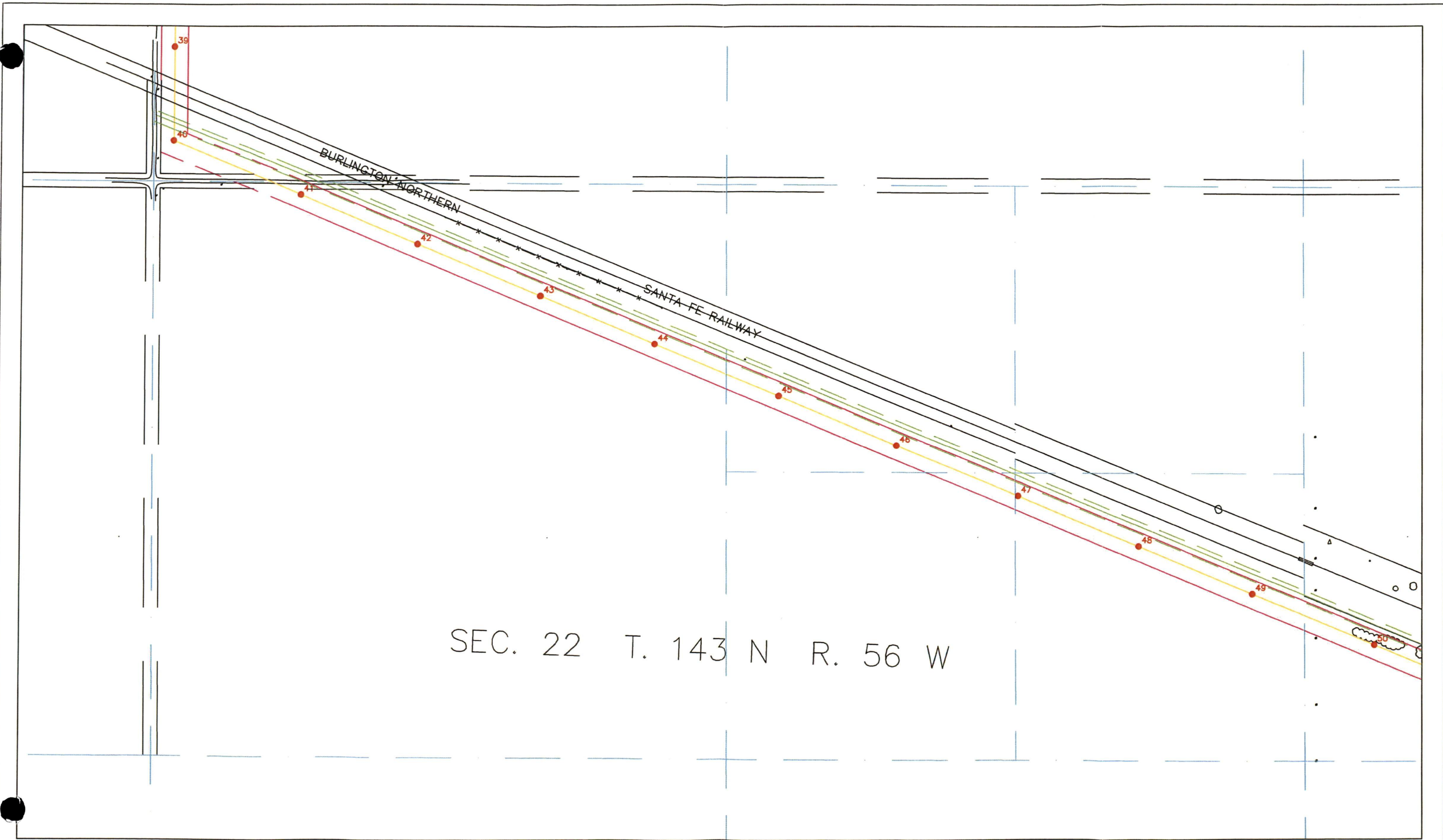


SHEET 4

The compilation of data on this drawing is from:
 Stanley Consultants, Inc.
 Kadrmas, Lee & Jackson
 KBM, Inc.
 HDR, Inc.

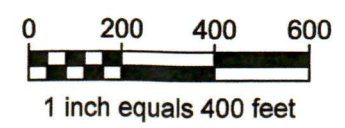


DATE: 05/14/08



SEC. 22 T. 143 N R. 56 W

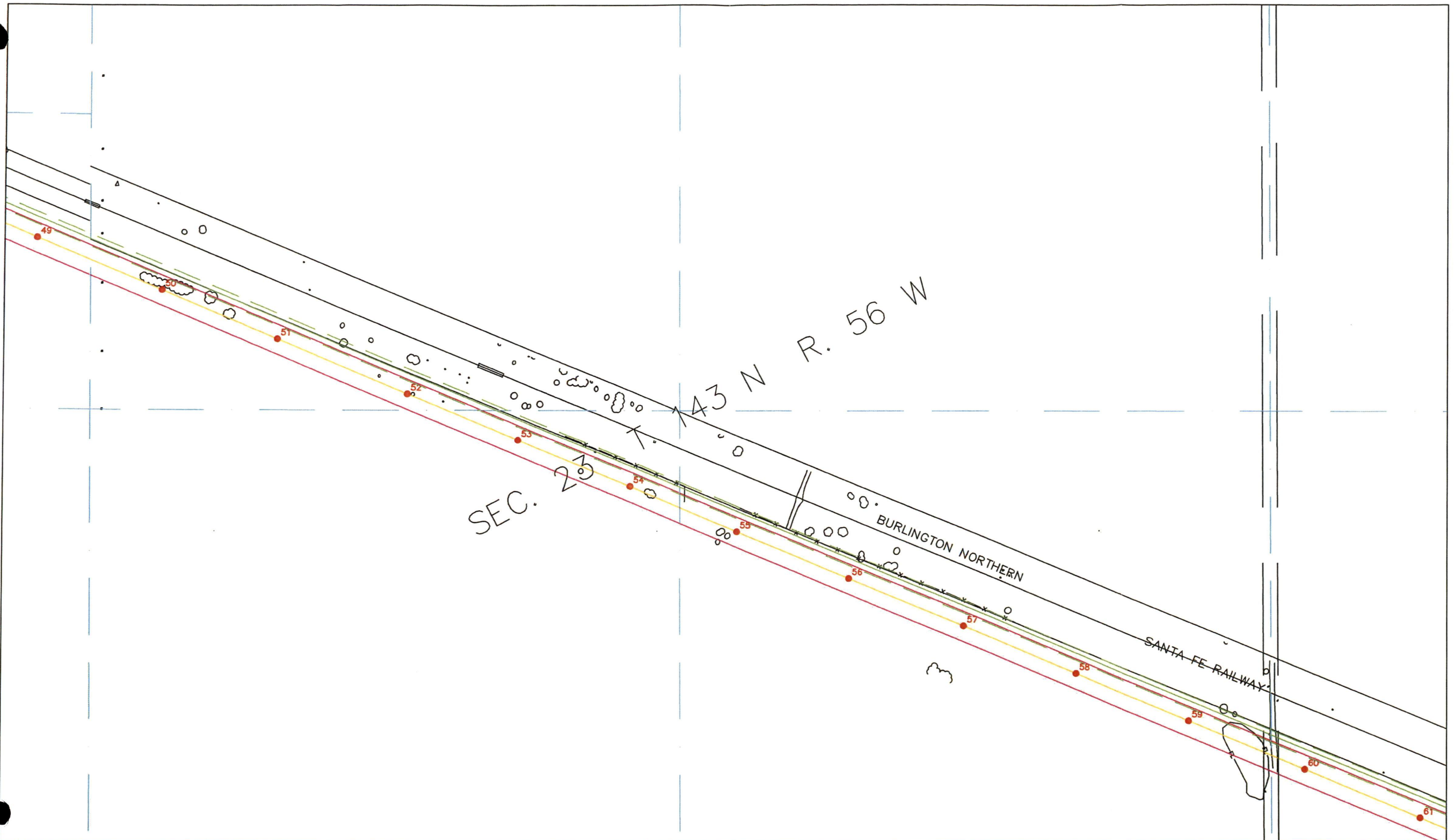
ELLSBURY TOWNSHIP
 T143N - R56W
 N1/2 - SECTION 22



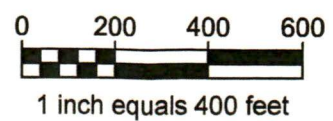
SHEET 5

The compilation of data on this drawing is from:
 Stanley Consultants, Inc.
 Kadrmas, Lee & Jackson
 KBM, Inc.
 HDR, Inc.

Minnkota Power
 MPC COOPERATIVE, INC.
 Your Touchstone Energy® Partner 
 DATE: 05/14/08



ELLSBURY TOWNSHIP
 T143N - R56W
 NW TO SE - SECTION 23



SHEET 6

The compilation of data on this drawing is from:
 Stanley Consultants, Inc.
 Kadrmas, Lee & Jackson
 KBM, Inc.
 HDR, Inc.

Minnkota Power
 MPC COOPERATIVE, INC.

Your Touchstone Energy® Partner

DATE: 05/14/08

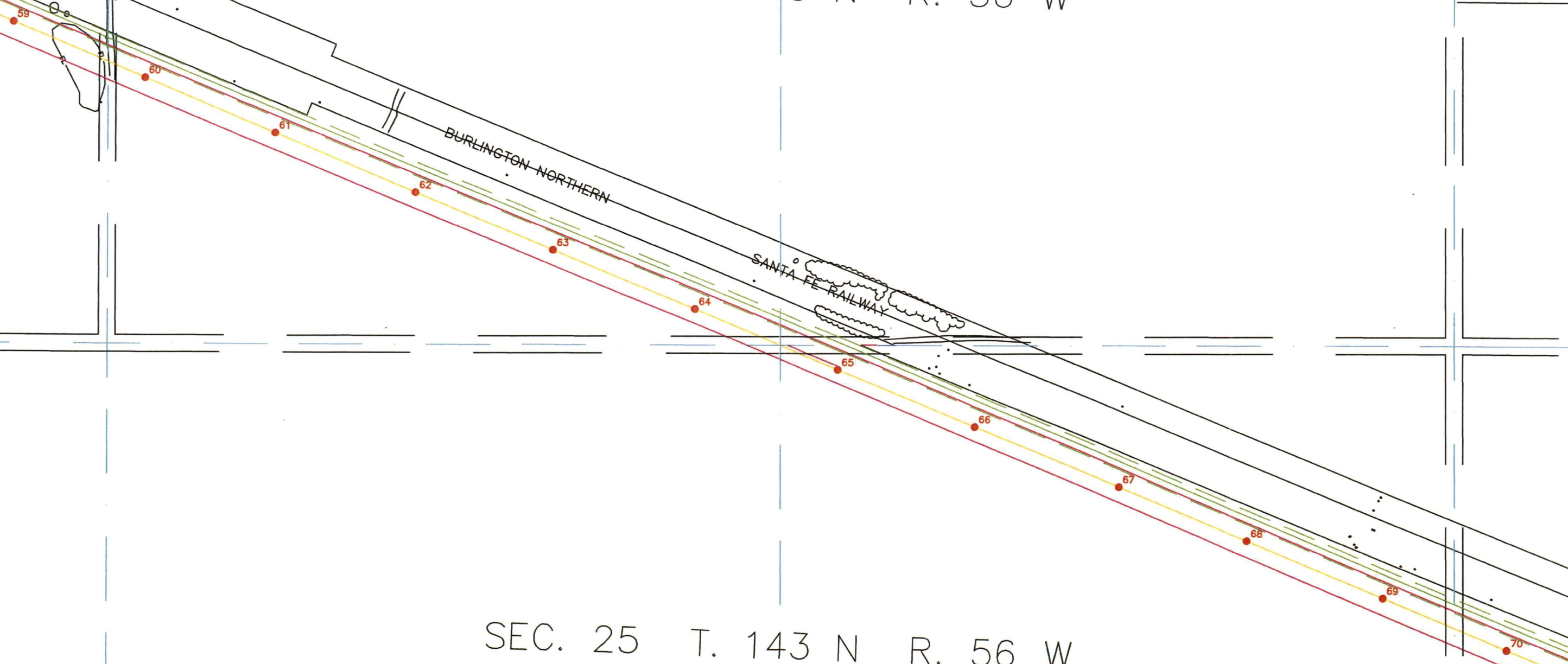
SEC. 24 T. 143 N R. 56 W

SEC. 25 T. 143 N R. 56 W

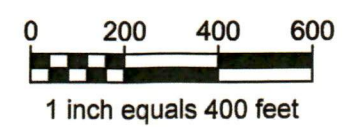
SANTA FE RAILWAY

BURLINGTON NORTHERN

SANTA FE RAILWAY



ELLSBURY TOWNSHIP
 T143N - R56W
 S1/2 -SECT 24, N1/2 - SECT 25



SHEET 7

The compilation of data on this drawing is from:
 Stanley Consultants, Inc.
 Kadmas, Lee & Jackson
 KBM, Inc.
 HDR, Inc.

Minnkota Power
 COOPERATIVE, INC.
 Your Touchstone Energy® Partner
 DATE: 05/14/08

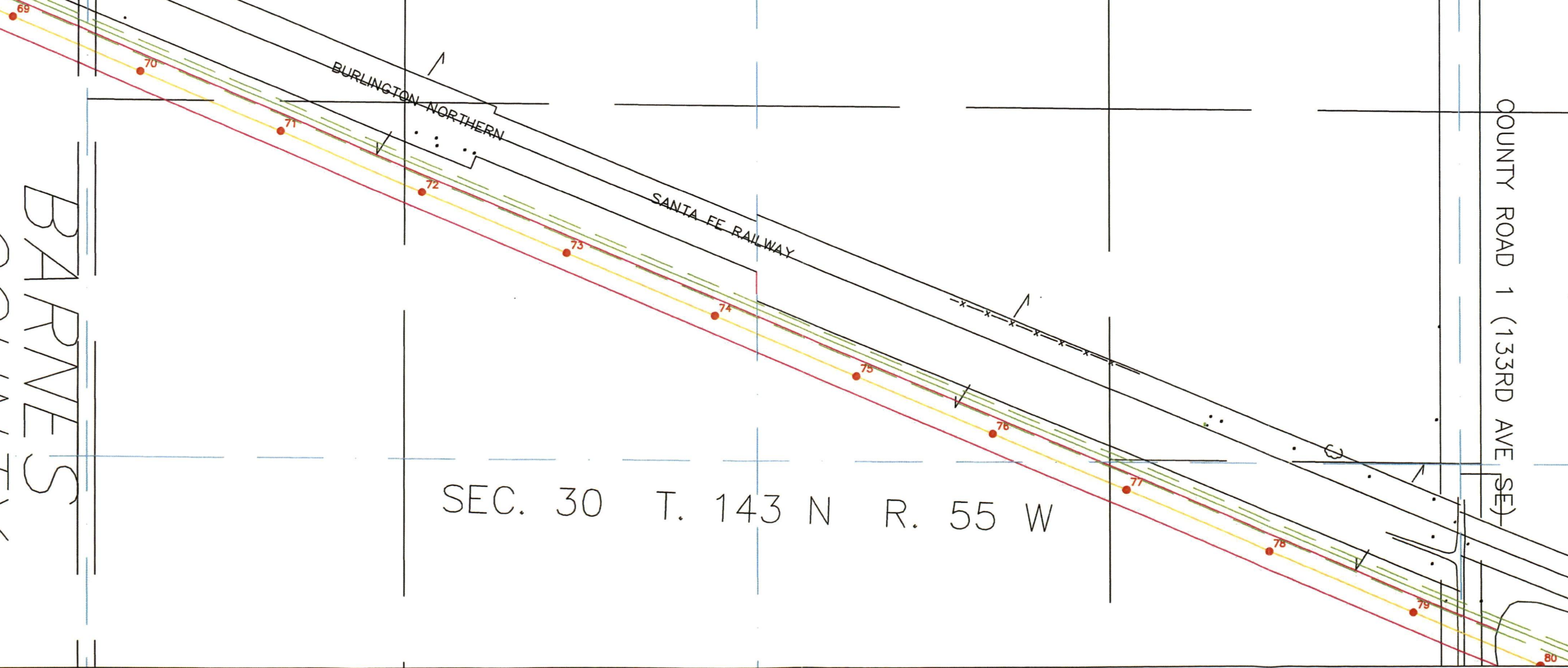
BARNES
COUNTY

COUNTY ROAD 1 (133RD AVE SE)

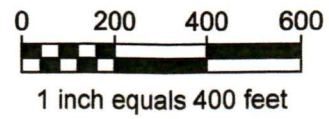
SEC. 30 T. 143 N R. 55 W

BURLINGTON NORTHERN

SANTA FE RAILWAY



ROCHESTER TOWNSHIP
T143N - R55W
NW TO SE - SECTION 30



SHEET 8

The compilation of data on this drawing is from:
Stanley Consultants, Inc.
Kadmas, Lee & Jackson
KBM, Inc.
HDR, Inc.

Minnkota Power
MPC COOPERATIVE, INC.

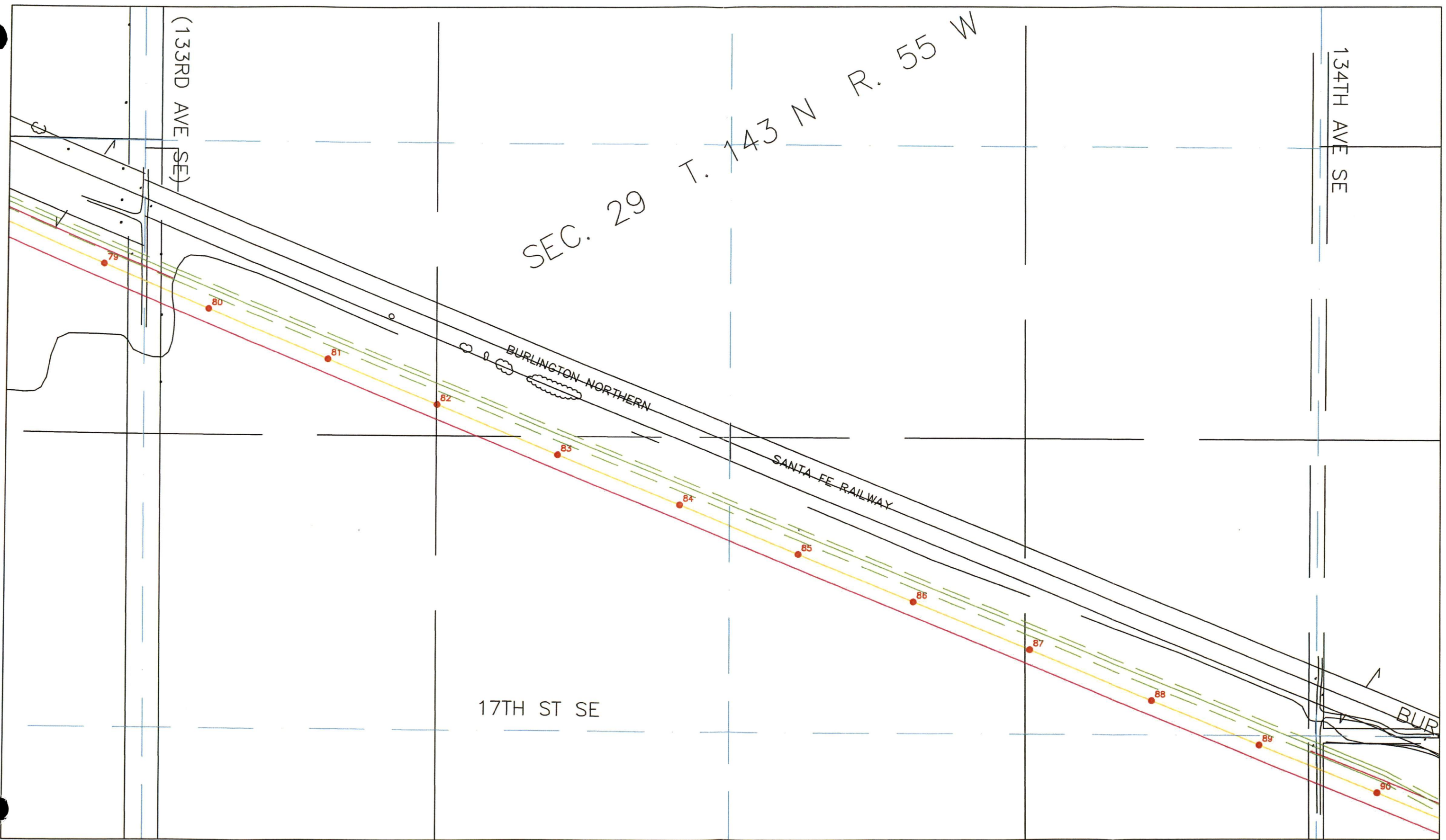
Your Touchstone Energy® Partner

DATE: 05/14/08

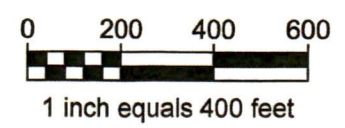
SEC. 29 T. 143 N R. 55 W

(133RD AVE SE)

134TH AVE SE



ROCHESTER TOWNSHIP
T143N - R55W
S1/2 - SECTION 29

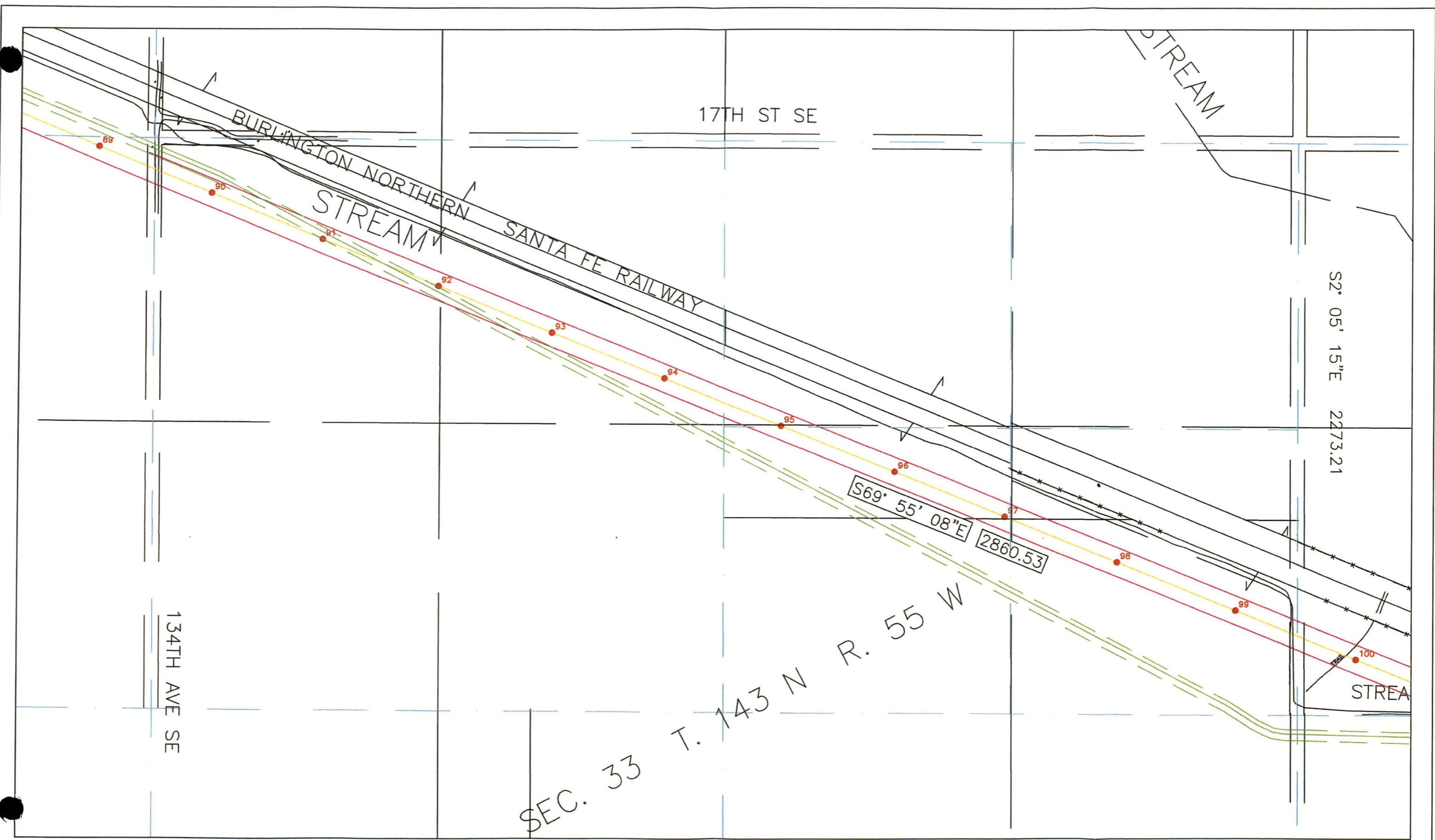


SHEET 9

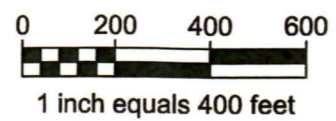
The compilation of data on this drawing is from:
Stanley Consultants, Inc.
Kadmas, Lee & Jackson
KBM, Inc.
HDR, Inc.

Minnkota Power
MPC COOPERATIVE, INC.
Your Touchstone Energy® Partner

DATE: 05/14/08



ROCHESTER TOWNSHIP
 T143N - R55W
 N1/2 - SECTION 33



SHEET 10

The compilation of data on this drawing is from:
 Stanley Consultants, Inc.
 Kadrmas, Lee & Jackson
 KBM, Inc.
 HDR, Inc.

Minnkota Power
 MPC COOPERATIVE, INC.
 Your Touchstone Energy® Partner

DATE: 05/14/08

SEC. 34 T. 143 N R. 55 W

136TH AVE SE

STREAM

BURLINGTON NORTHERN

BURLIA

N2° 10' 45"W 1947.98

99

100

101

102

103

104

105

106

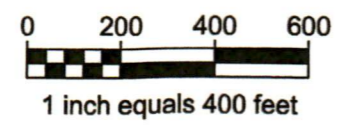
107

108

109

110

ROCHESTER TOWNSHIP
T143N - R55W
S1/2 - SECTION 34



SHEET 11

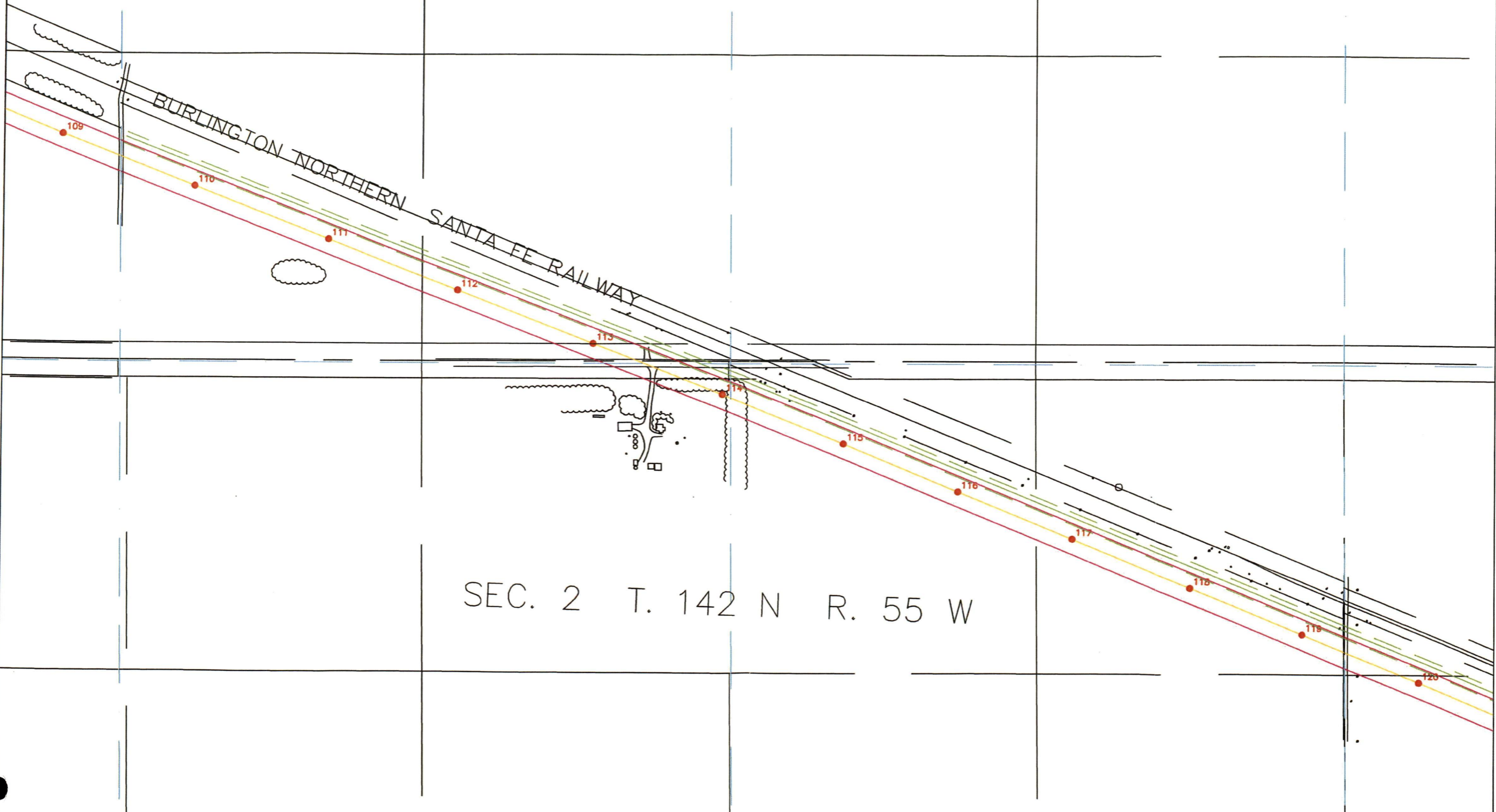
The compilation of data on this drawing is from:
Stanley Consultants, Inc.
Kadmas, Lee & Jackson
KBM, Inc.
HDR, Inc.

Minnkota Power
MPC COOPERATIVE, INC.
Your Touchstone Energy® Partner
DATE: 05/14/08

SEC. 35 T. 143 N R. 55 W

SEC. 2 T. 142 N R. 55 W

BURLINGTON NORTHERN SANTA FE RAILWAY



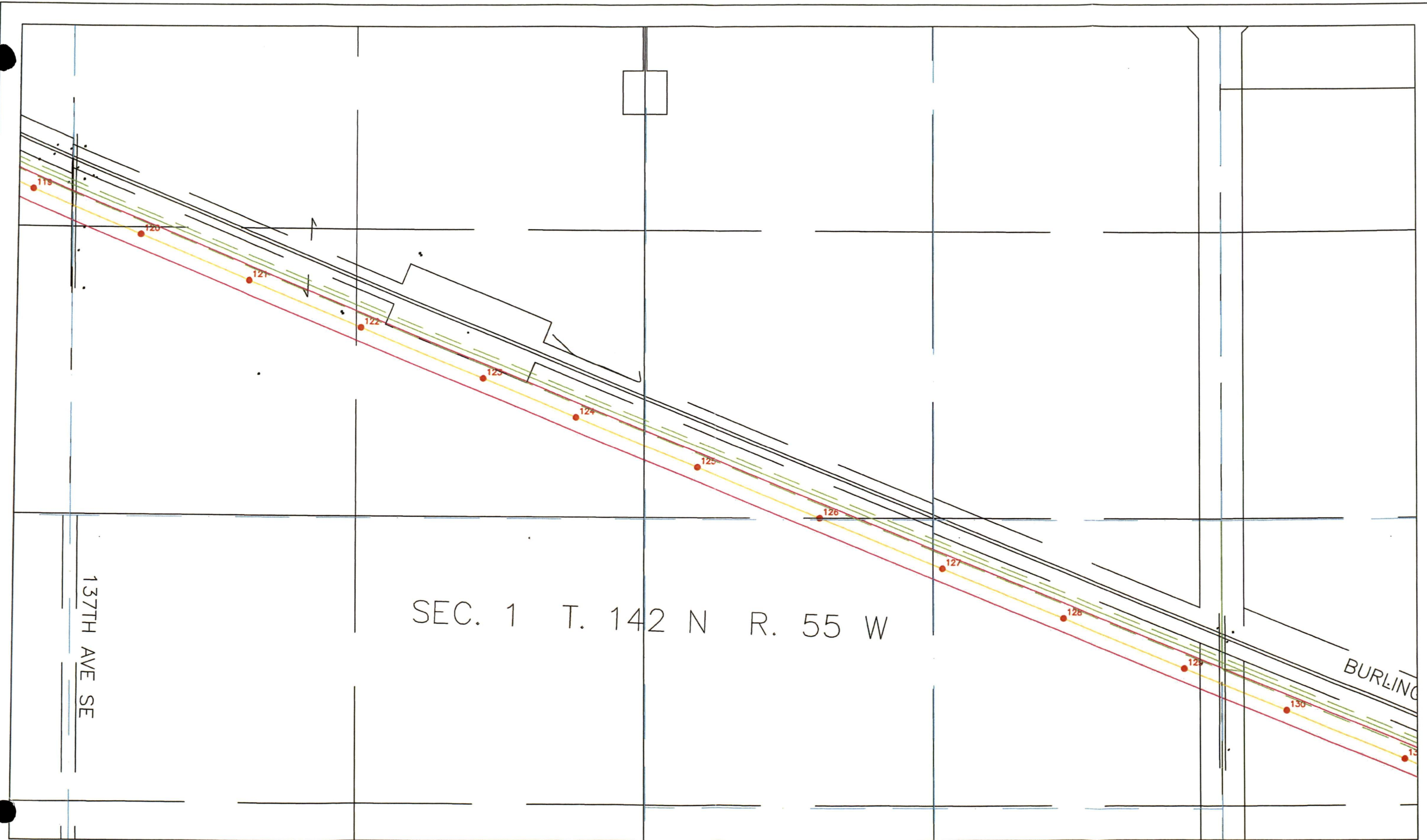
ROCHESTER TOWNSHIP
 T143N - R55W
 S1/2 - SECTION 35
 LAKE TOWNSHIP
 T142N - R55W
 N1/2 - SECT 2



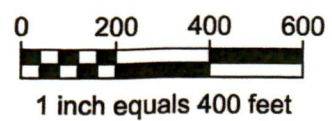
SHEET 12

The compilation of data on this drawing is from:
 Stanley Consultants, Inc.
 Kadrmas, Lee & Jackson
 KBM, Inc.
 HDR, Inc.

Minnkota Power
 MPC COOPERATIVE, INC.
 Your Touchstone Energy® Partner
 DATE: 05/14/08



LAKE TOWNSHIP
 T142N - R55W
 NW TO SE - SECTION 1

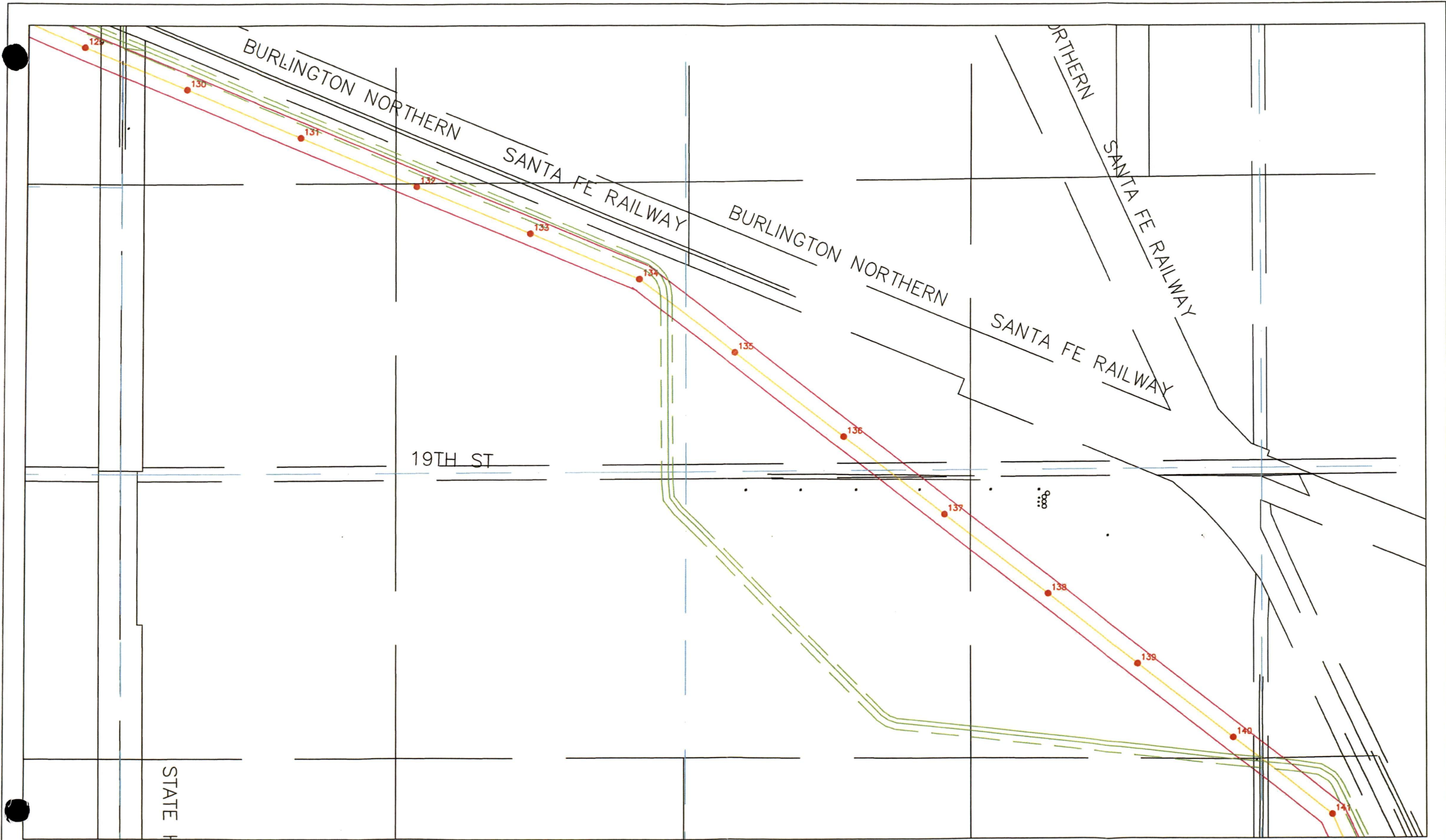


SHEET 13

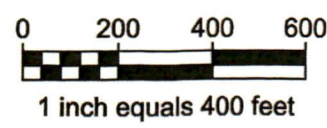
The compilation of data on this drawing is from:
 Stanley Consultants, Inc.
 Kadrmas, Lee & Jackson
 KBM, Inc.
 HDR, Inc.

Minnkota Power
 COOPERATIVE, INC.
 Your Touchstone Energy® Partner

DATE: 05/14/08



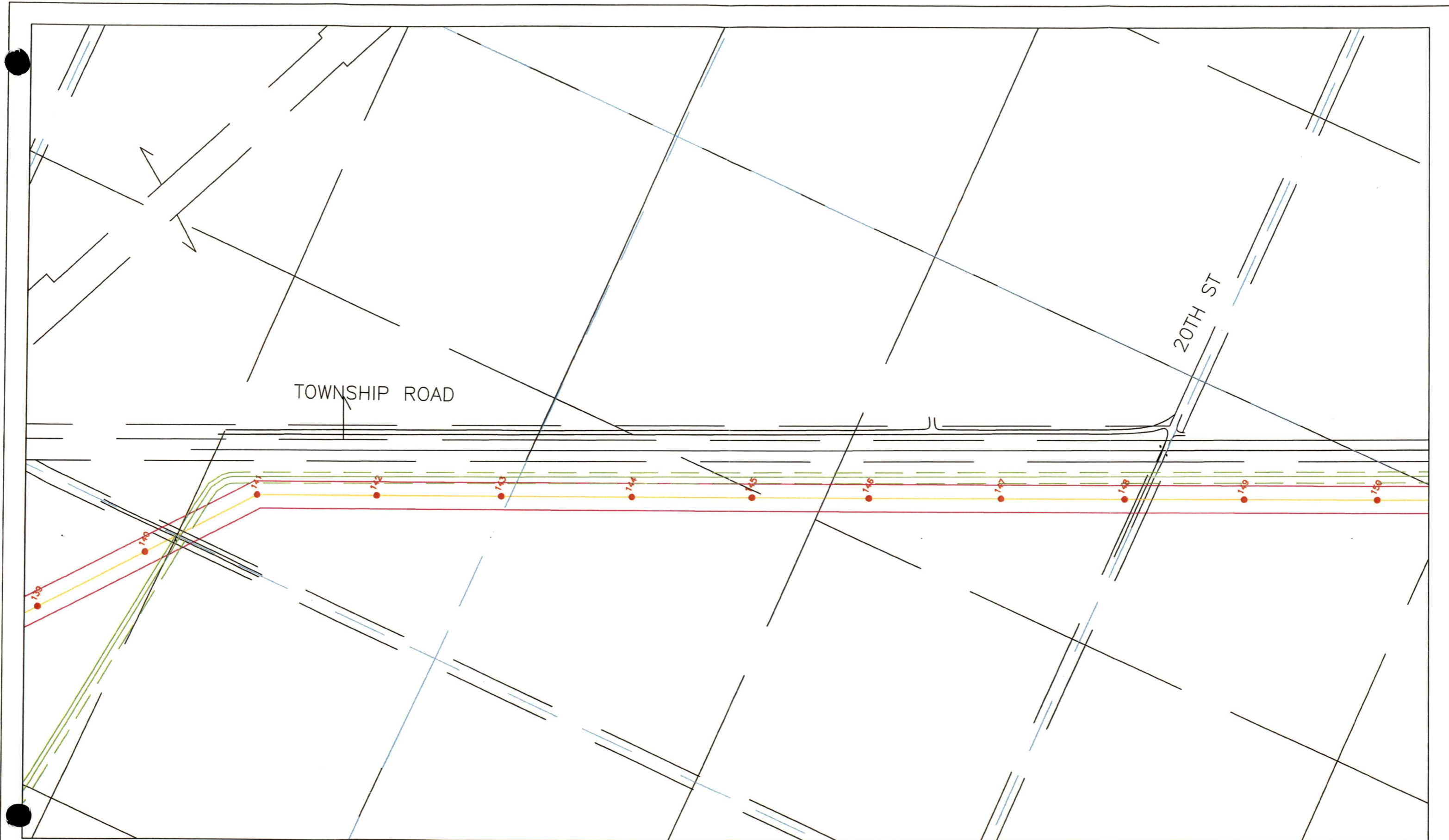
RICH TOWNSHIP
 T142N - R54W
 S1/2 - SECT6, N1/2 - SECT 7



SHEET 14

The compilation of data on this drawing is from:
 Stanley Consultants, Inc.
 Kadrmas, Lee & Jackson
 KBM, Inc.
 HDR, Inc.

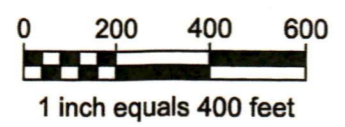
Minnkota Power
 MPC COOPERATIVE, INC.
 Your Touchstone Energy® Partner 
 DATE: 05/14/08



TOWNSHIP ROAD


20TH ST

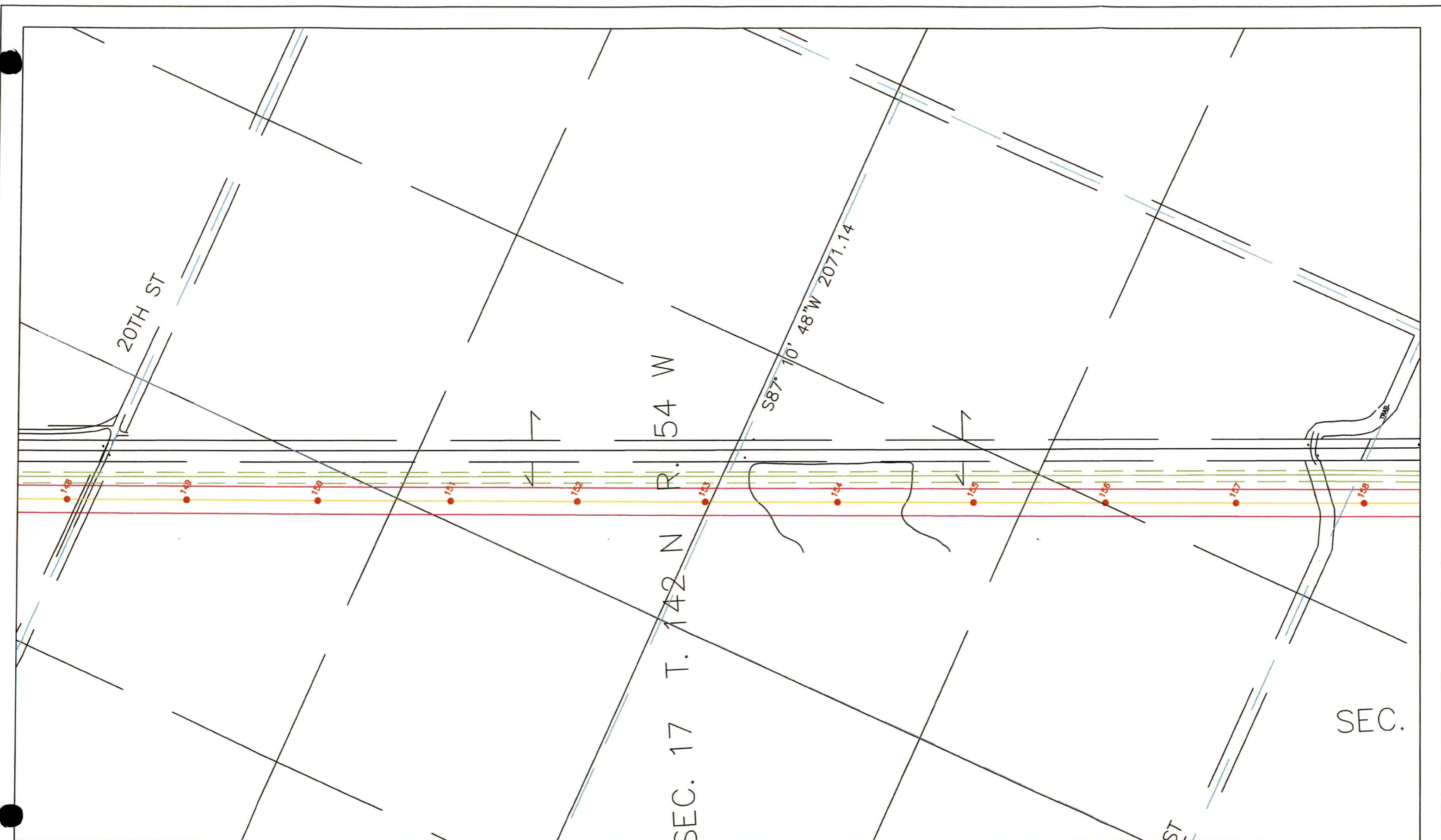
RICH TOWNSHIP
T142N - R54W
W1/2 - SECTION 8



SHEET 15

The compilation of data on this drawing is from:
Stanley Consultants, Inc.
Kadmas, Lee & Jackson
KBM, Inc.
HDR, Inc.

Minnkota Power
MPC COOPERATIVE, INC.
Your Touchstone Energy® Partner 
DATE: 05/14/08



RICH TOWNSHIP
 T142N - R54W
 E1/2 - SECTION 17



SHEET 16

The compilation of data on this drawing is from:
 Stanley Consultants, Inc.
 Kadrmas, Lee & Jackson
 KBM, Inc.
 HDR, Inc.

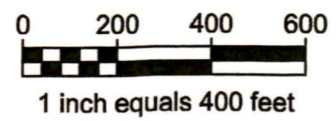
Minnkota Power
 MPC COOPERATIVE, INC.
 Your Touchstone Energy® Partner 
 DATE: 05/14/08

SEC. 21 T. 142 N R. 54 W

SEC. 20 T. 142 N R. 54 W

22ND ST

RICH TOWNSHIP
T142N - R54W
W1/2 - SECTION 21



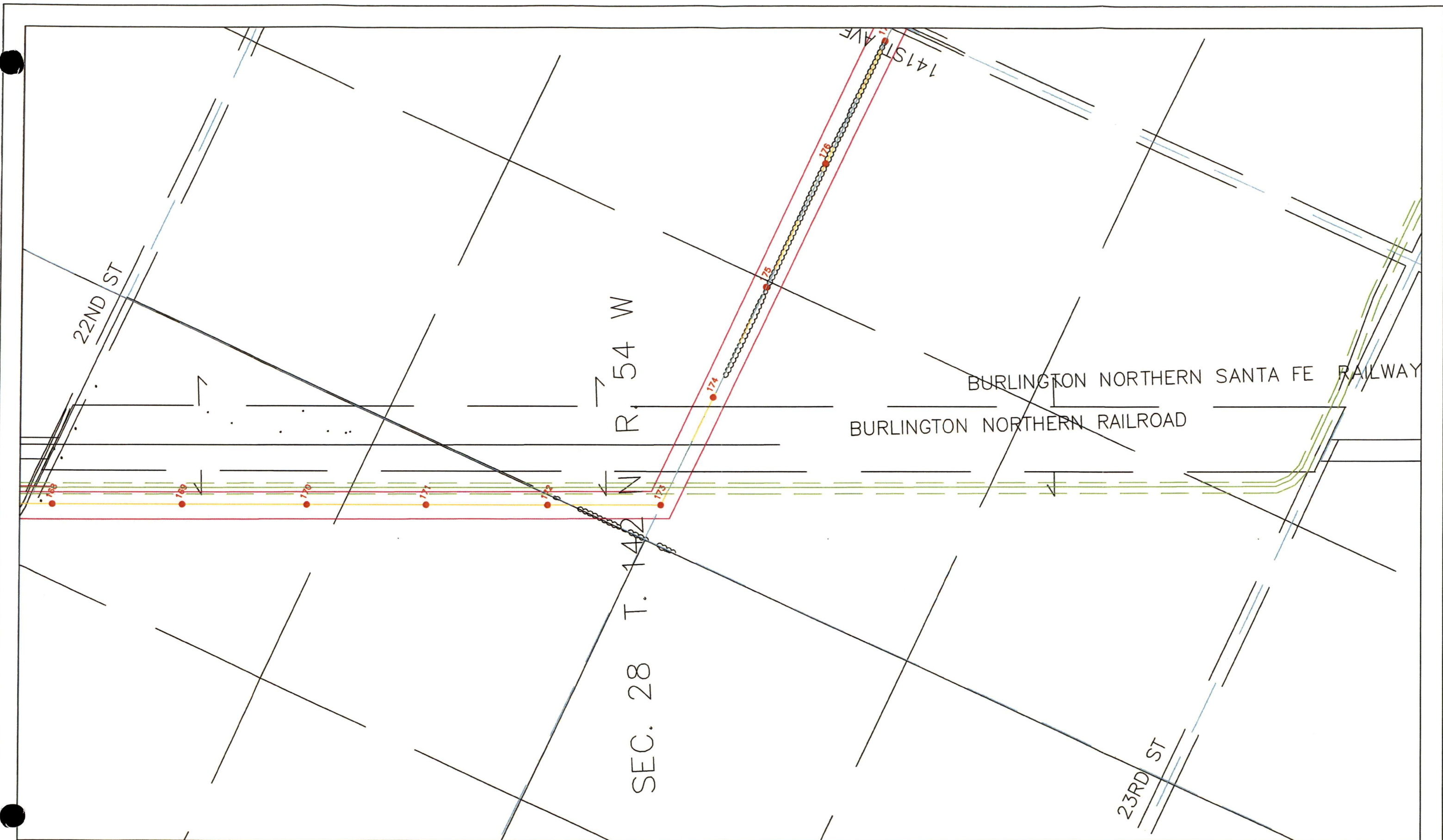
SHEET 17

The compilation of data on this drawing is from:
Stanley Consultants, Inc.
Kadmas, Lee & Jackson
KBM, Inc.
HDR, Inc.

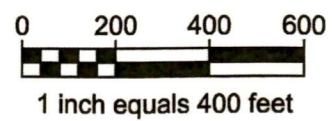
Minnkota Power
MPC COOPERATIVE, INC.

Your Touchstone Energy® Partner

DATE: 05/14/08



RICH TOWNSHIP
 T142N - R54W
 W1/2 - SECTION 28

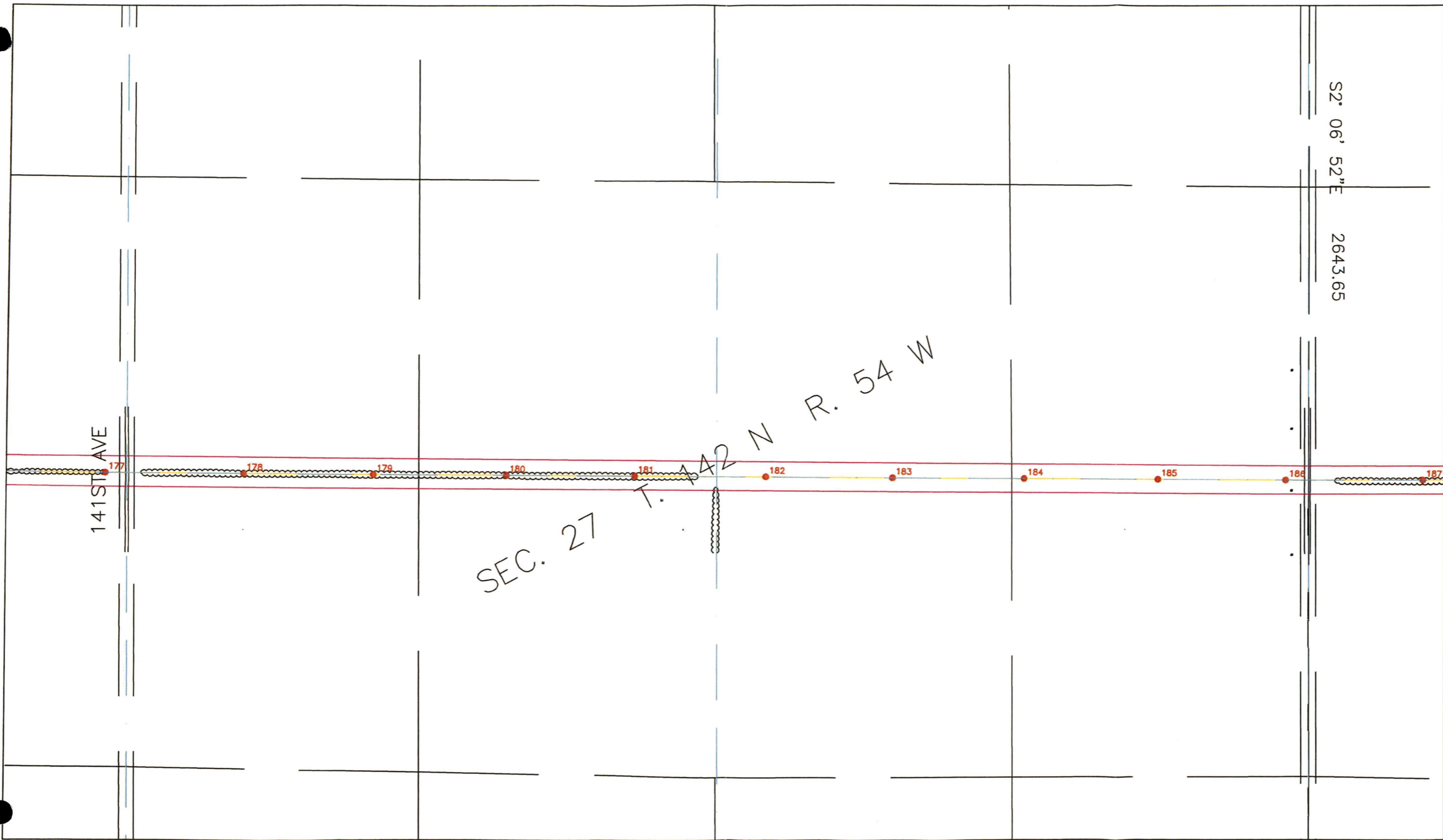


SHEET 18

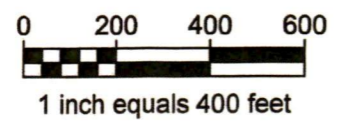
The compilation of data on this drawing is from:
 Stanley Consultants, Inc.
 Kadrmas, Lee & Jackson
 KBM, Inc.
 HDR, Inc.

Minnkota Power
 MPC COOPERATIVE, INC.
 Your Touchstone Energy® Partner

DATE: 05/14/08



RICH TOWNSHIP
 T142N - R54W
 N1/2 - SECTION 27

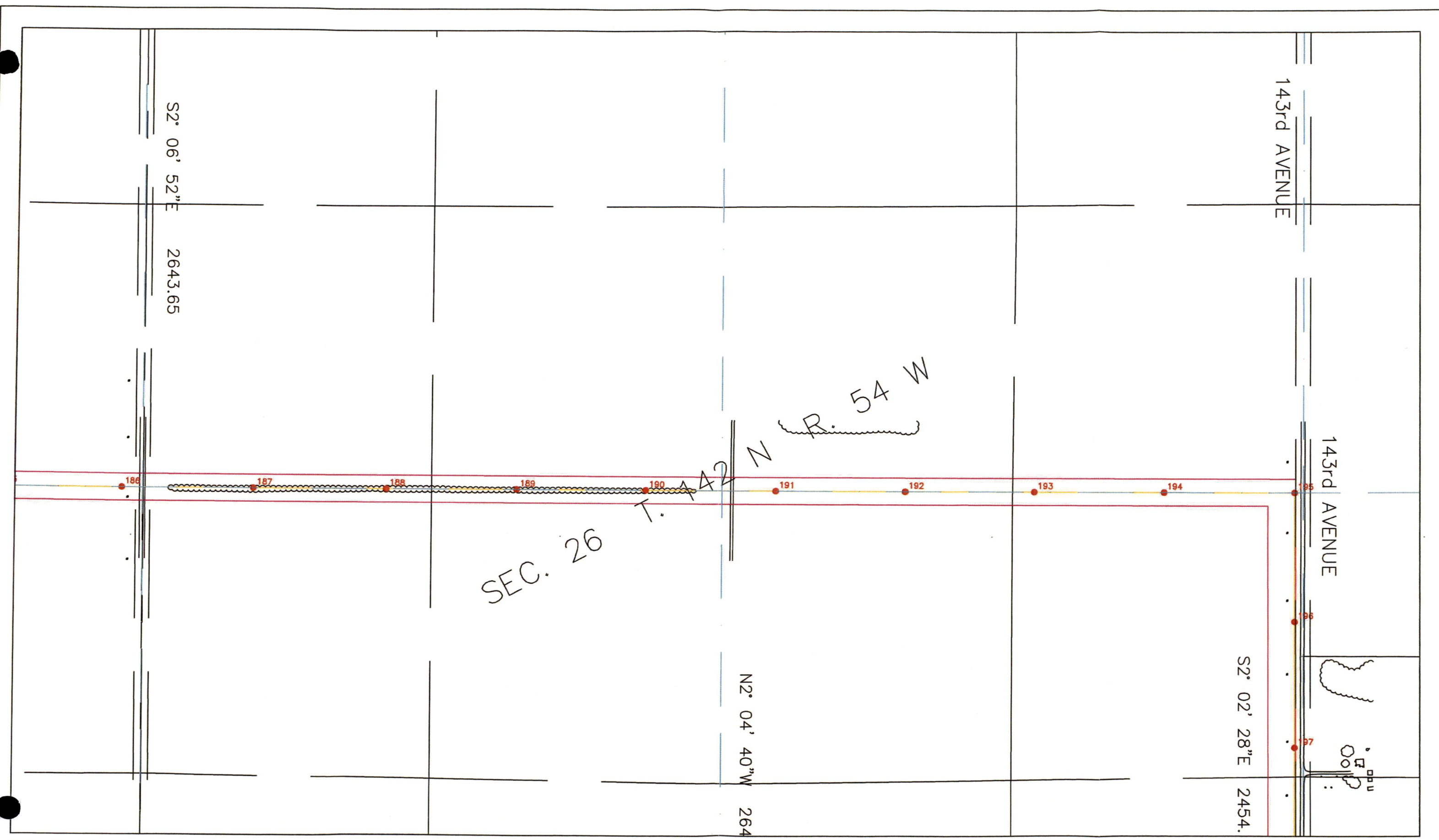


SHEET 19

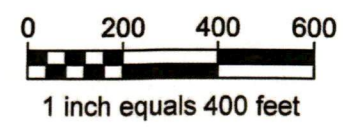
The compilation of data on this drawing is from:
 Stanley Consultants, Inc.
 Kadmas, Lee & Jackson
 KBM, Inc.
 HDR, Inc.



DATE: 05/14/08



RICH TOWNSHIP
 T142N - R54W
 N1/2 - SECTION 26



SHEET 20

The compilation of data on this drawing is from:
 Stanley Consultants, Inc.
 Kadrmas, Lee & Jackson
 KBM, Inc.
 HDR, Inc.

Minnkota Power
 MPC COOPERATIVE, INC.
 Your Touchstone Energy® Partner
 DATE: 05/14/08

SEC. 25 T. 142 N R. 54 W

143rd AVENUE

S2° 02' 28"E 2454.10

N88° 03' 10"E 2644.00

STREAM

195
196
197
198
199

200

201

202

203

204

205

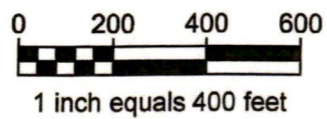
206

207

208

209

RICH TOWNSHIP
T142N - R54W
S1/2 - SECTION 25

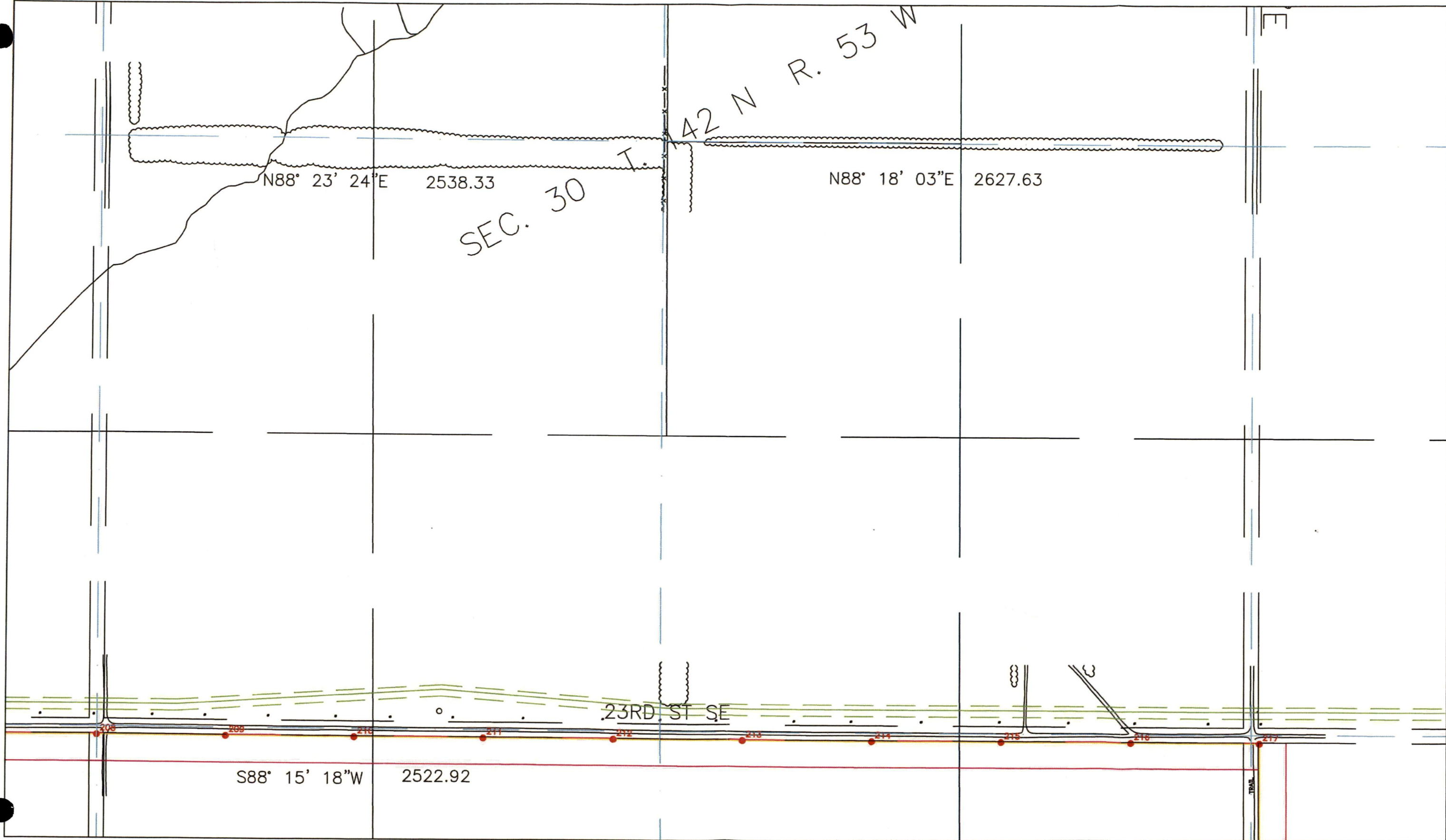


SHEET 21

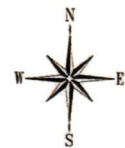
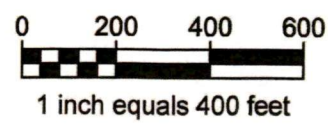
The compilation of data on this drawing is from:
Stanley Consultants, Inc.
Kadmas, Lee & Jackson
KBM, Inc.
HDR, Inc.



DATE: 05/14/08



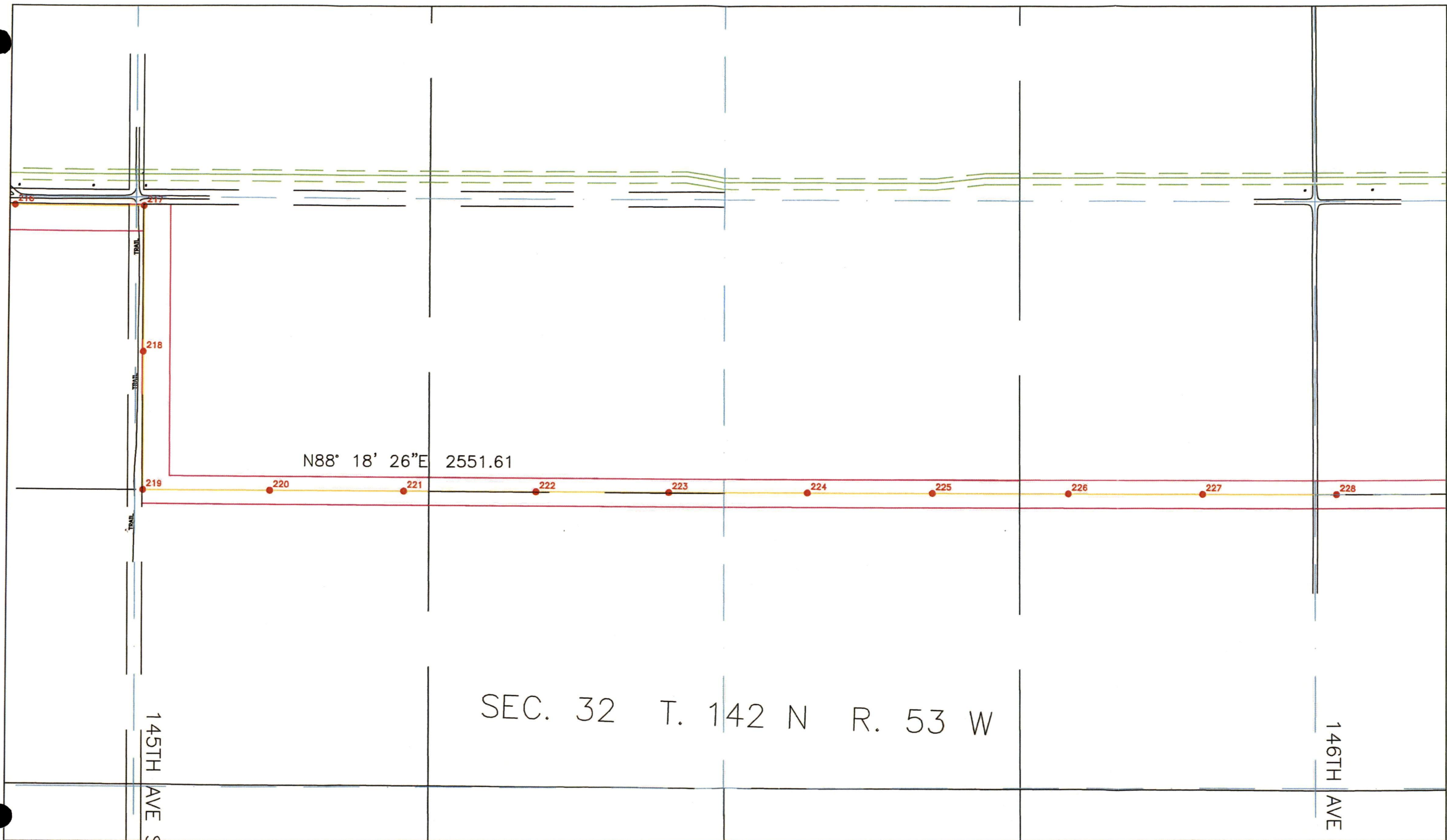
ERIE TOWNSHIP
 T142N - R53W
 S1/2 - SECTION 30



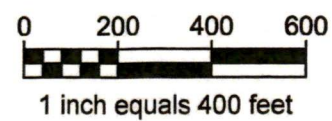
SHEET 22

The compilation of data on this drawing is from:
 Stanley Consultants, Inc.
 Kadrmas, Lee & Jackson
 KBM, Inc.
 HDR, Inc.

Minnkota Power
 COOPERATIVE, INC.
 Your Touchstone Energy® Partner
 DATE: 05/14/08



ERIE TOWNSHIP
 T142N - R53W
 N1/2 - SECTION 32

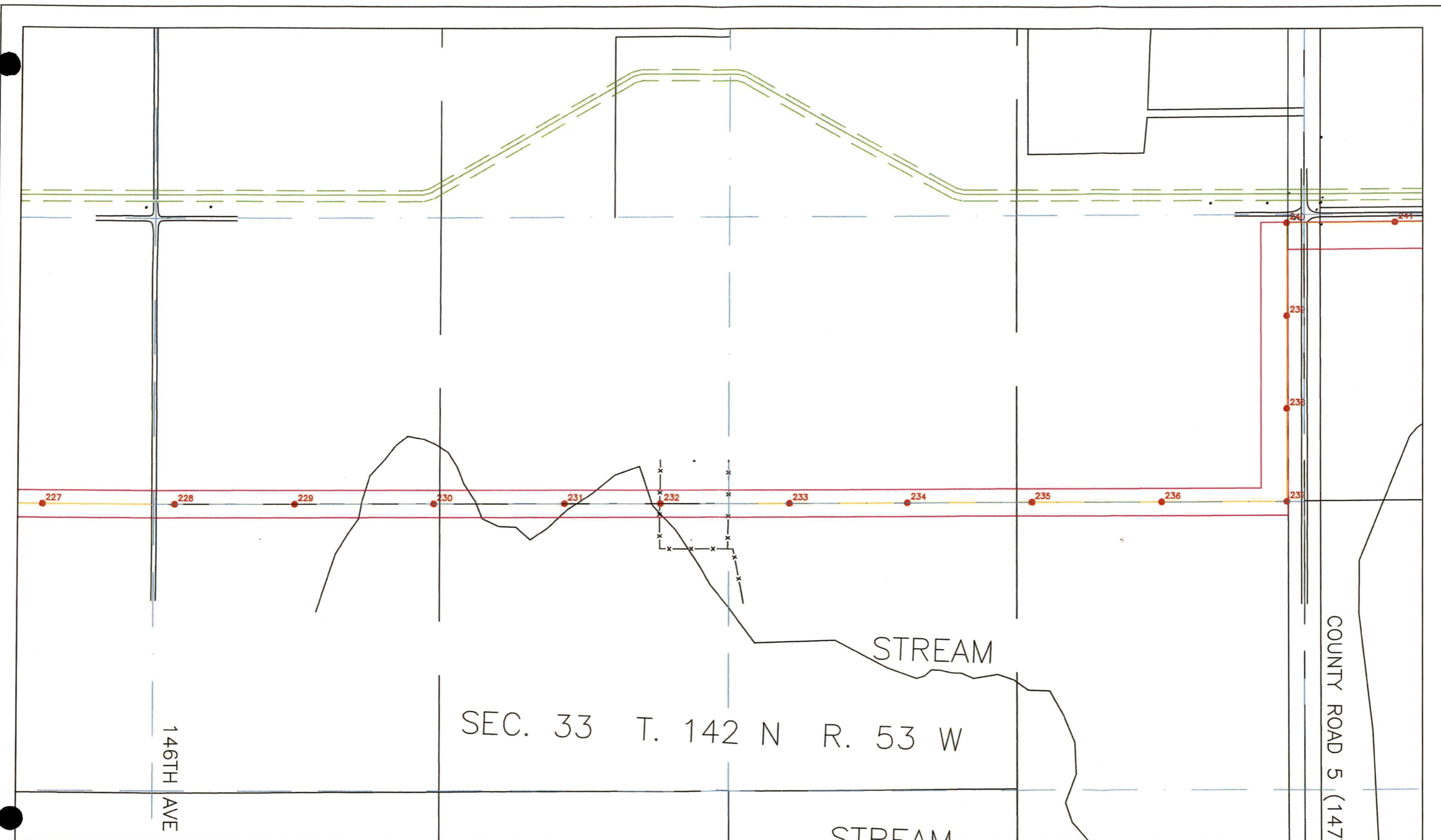


SHEET 23

The compilation of data on this drawing is from:
 Stanley Consultants, Inc.
 Kadrmas, Lee & Jackson
 KBM, Inc.
 HDR, Inc.

Minnkota Power
 COOPERATIVE, INC.
 Your Touchstone Energy® Partner

DATE: 05/14/08



SEC. 33 T. 142 N R. 53 W

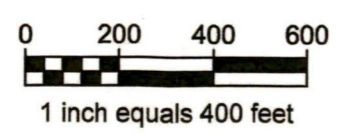
STREAM

STREAM

146TH AVE

COUNTY ROAD 5 (147)

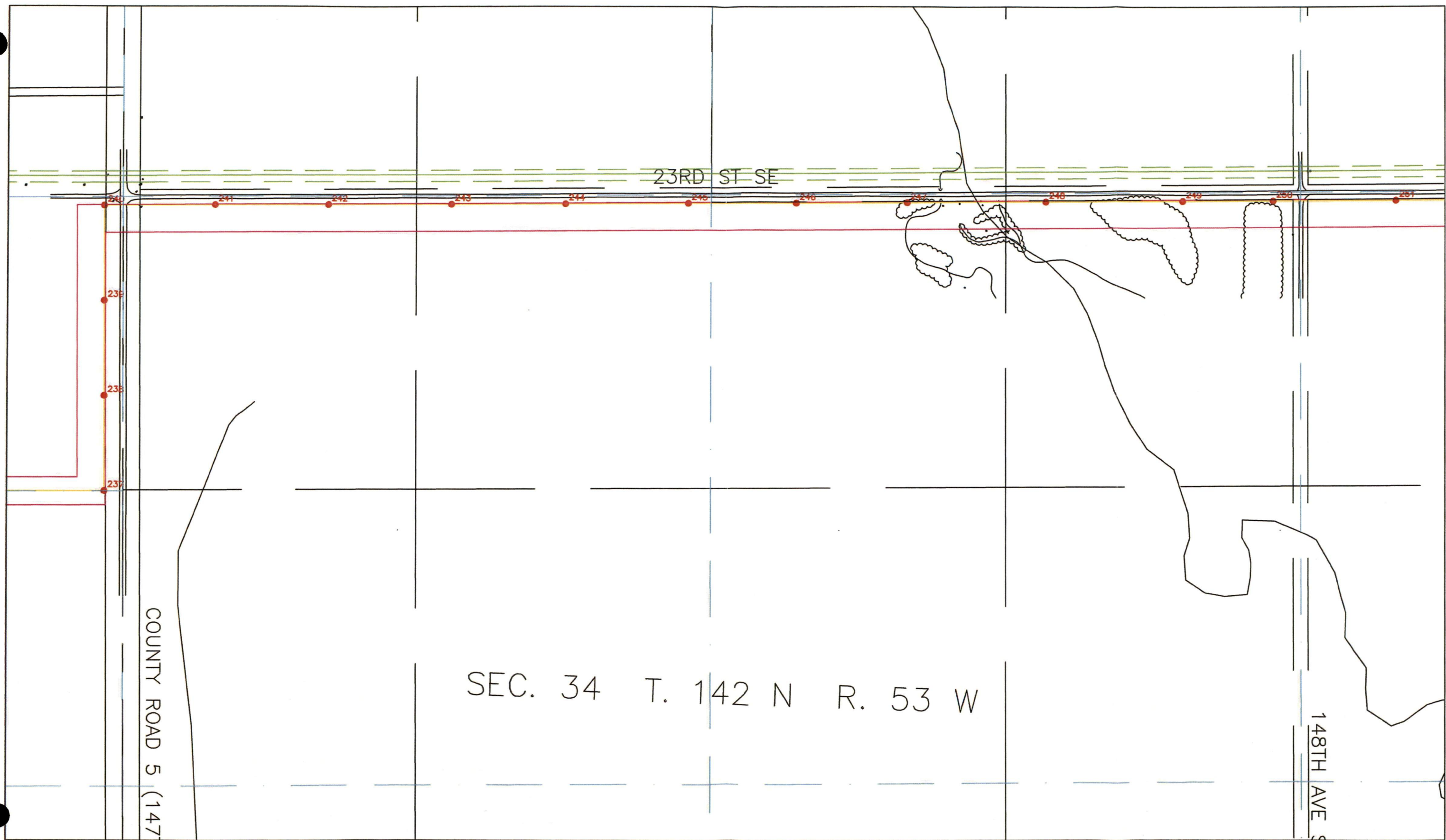
ERIE TOWNSHIP
T142N - R53W
N1/2 - SECTION 33



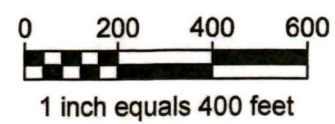
SHEET 24

The compilation of data on this drawing is from:
Stanley Consultants, Inc.
Kadmas, Lee & Jackson
KBM, Inc.
HDR, Inc.

Minnkota Power
MPC COOPERATIVE, INC.
Your Touchstone Energy® Partner
DATE: 05/14/08



ERIE TOWNSHIP
 T142N - R53W
 N1/2 - SECTION 34

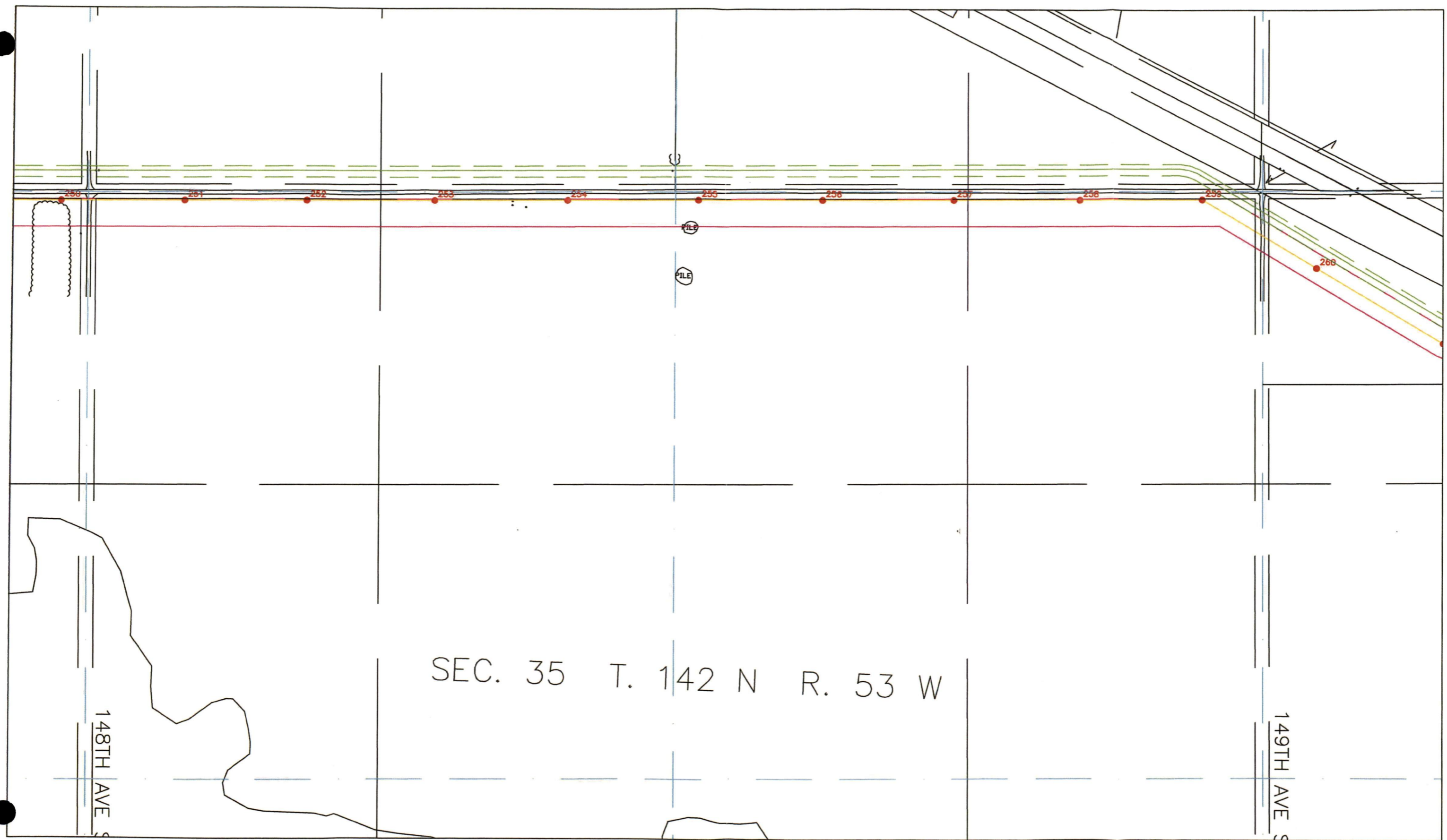


SHEET 25

The compilation of data on this drawing is from:
 Stanley Consultants, Inc.
 Kadmas, Lee & Jackson
 KBM, Inc.
 HDR, Inc.

Minnkota Power
 MPC COOPERATIVE, INC.
 Your Touchstone Energy® Partner

DATE: 05/14/08

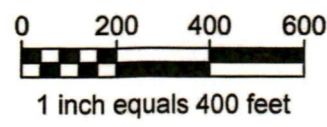


SEC. 35 T. 142 N R. 53 W

148TH AVE

149TH AVE

ERIE TOWNSHIP
T142N - R53W
N1/2 - SECTION 35



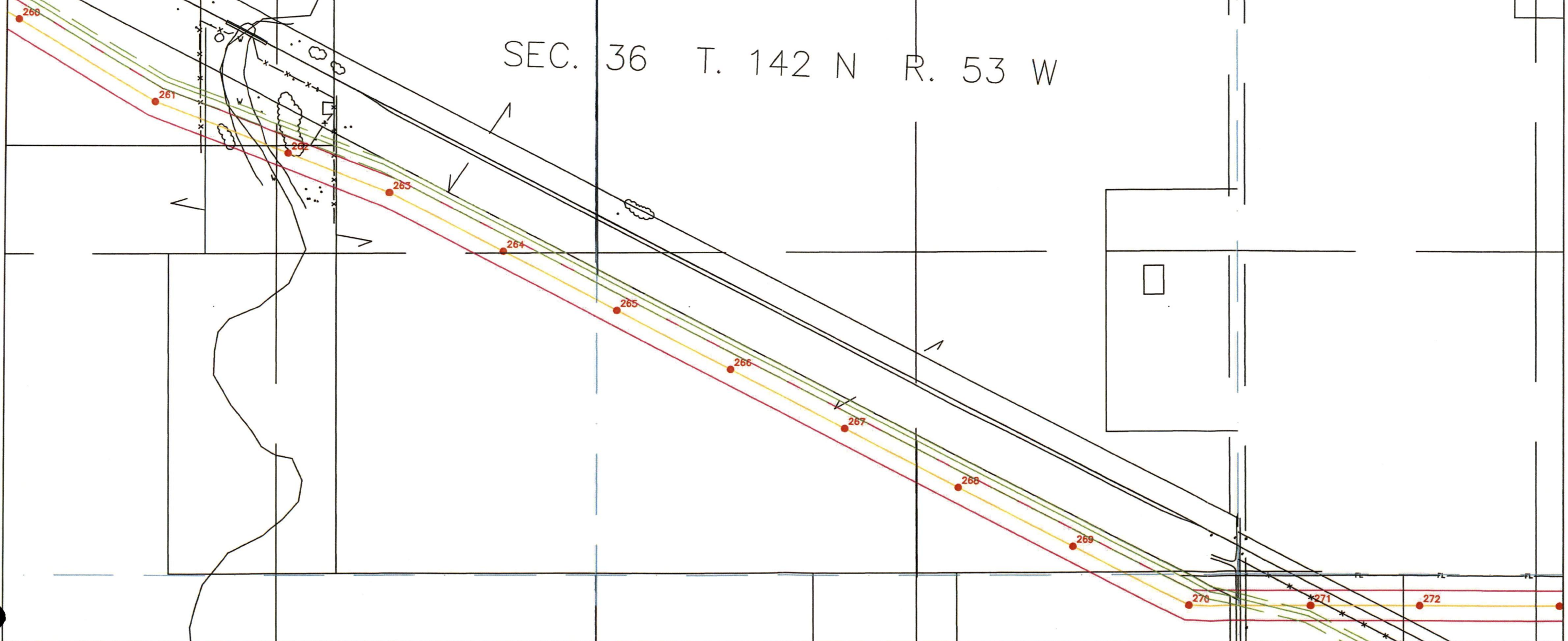
SHEET 26

The compilation of data on this drawing is from:
Stanley Consultants, Inc.
Kadmas, Lee & Jackson
KBM, Inc.
HDR, Inc.

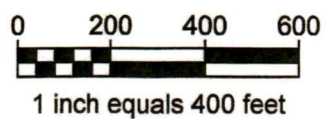
Minnkota Power
MPC COOPERATIVE, INC.
Your Touchstone Energy® Partner
DATE: 05/14/08

23RD ST SE

SEC. 36 T. 142 N R. 53 W



ERIE TOWNSHIP
T142N - R53W
N1/2 - SECTION 36

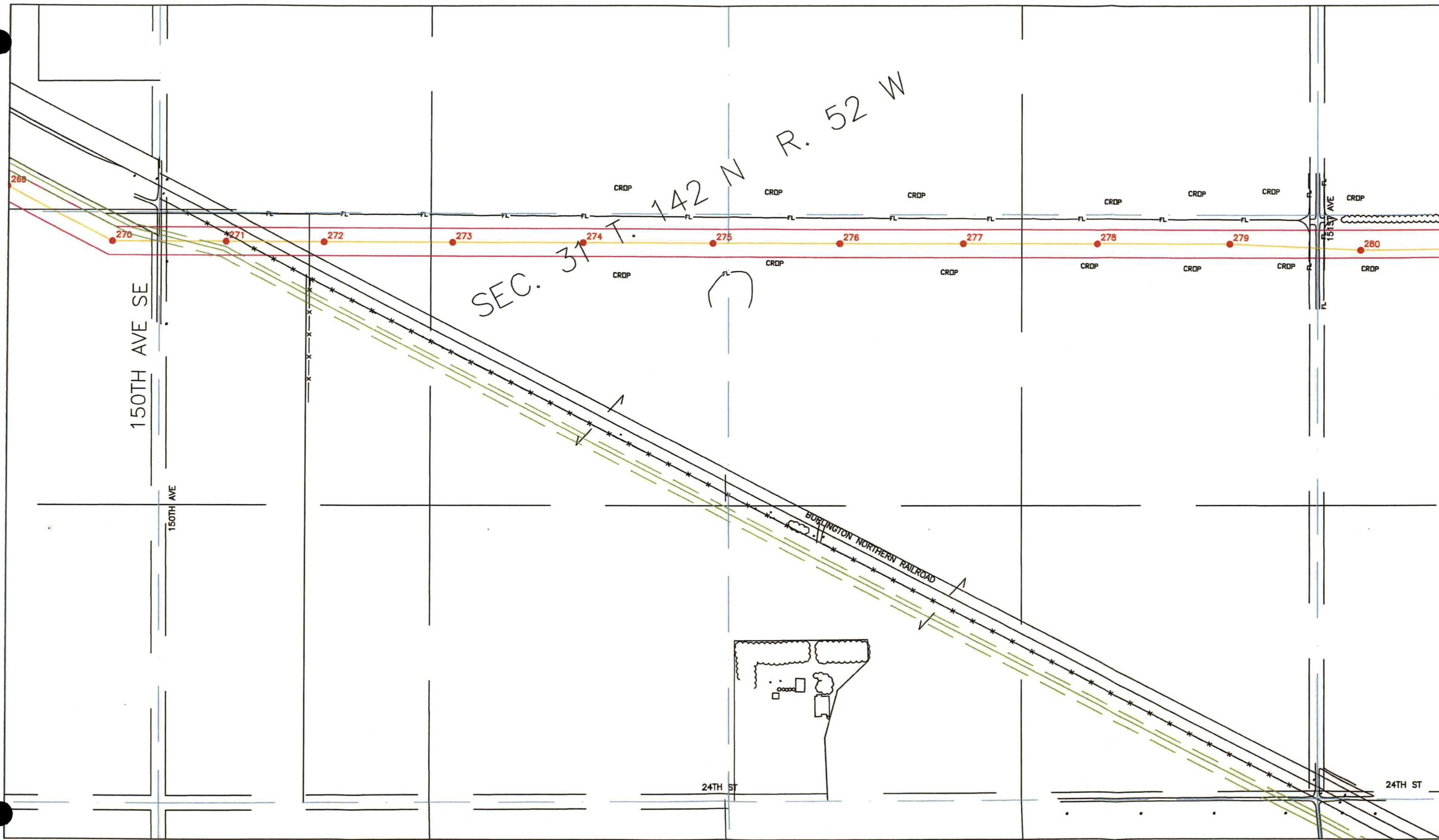


SHEET 27

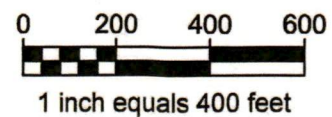
The compilation of data on this drawing is from:
Stanley Consultants, Inc.
Kadmas, Lee & Jackson
KBM, Inc.
HDR, Inc.

Minnkota Power
MPC COOPERATIVE, INC.
Your Touchstone Energy® Partner

DATE: 05/14/08



ARTHUR TOWNSHIP
 T142N - R52W
 S1/2 - SECTION 31




SHEET 28

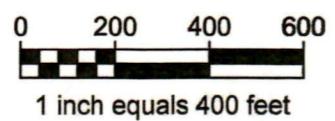
The compilation of data on this drawing is from:
 Stanley Consultants, Inc.
 Kadrmas, Lee & Jackson
 KBM, Inc.
 HDR, Inc.

Minnkota Power
 MPC COOPERATIVE, INC.
 Your Touchstone Energy® Partner

DATE: 05/14/08



ARTHUR TOWNSHIP
 T142N - R52W
 S1/2 - SECTION 32



SHEET 29

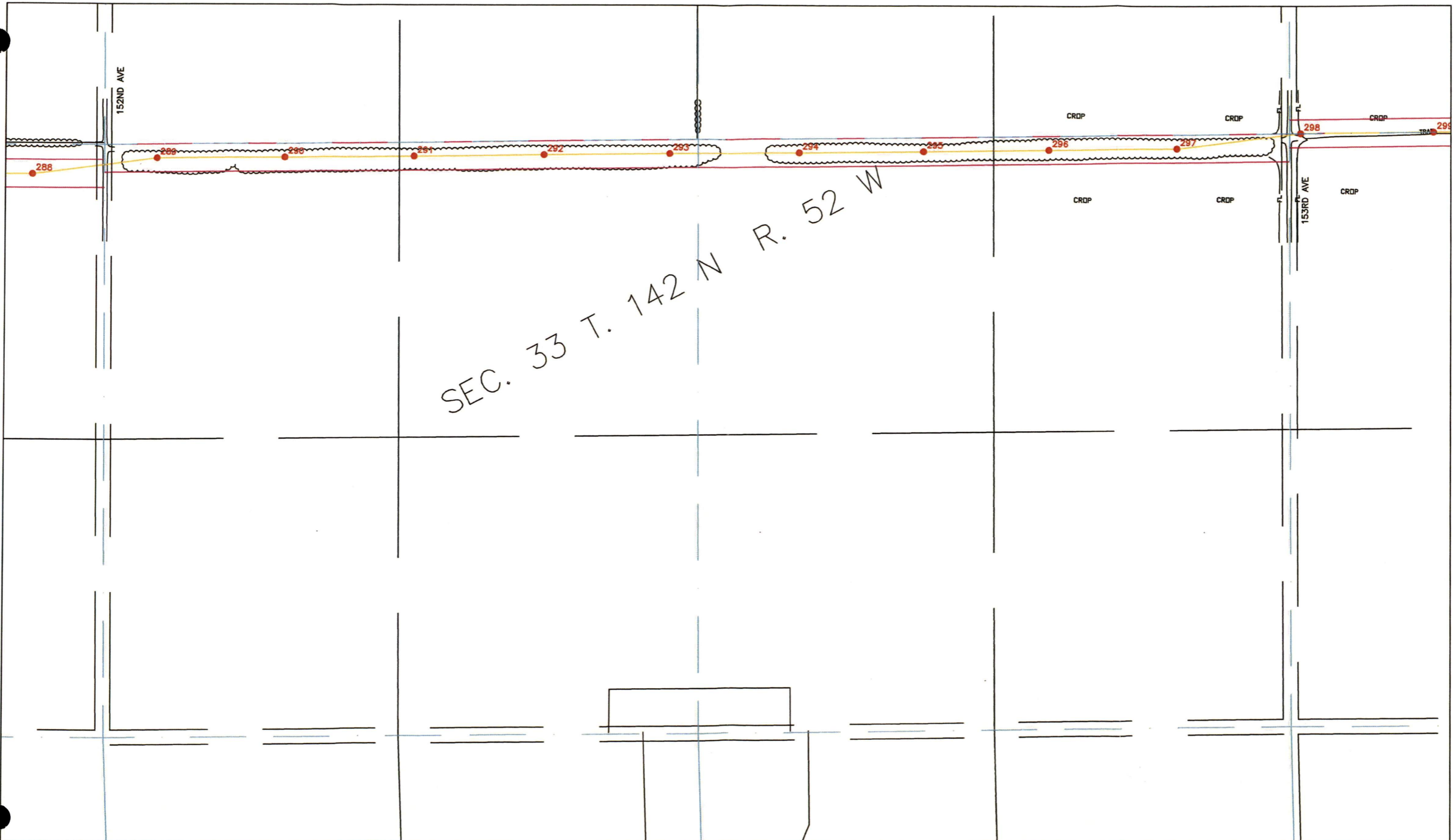
The compilation of data on this drawing is from:
 Stanley Consultants, Inc.
 Kadrmas, Lee & Jackson
 KBM, Inc.
 HDR, Inc.

Minnkota Power
 MPC COOPERATIVE, INC.

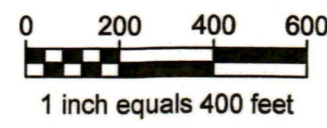
Your Touchstone Energy® Partner

DATE: 05/14/08

SEC. 33 T. 142 N R. 52 W




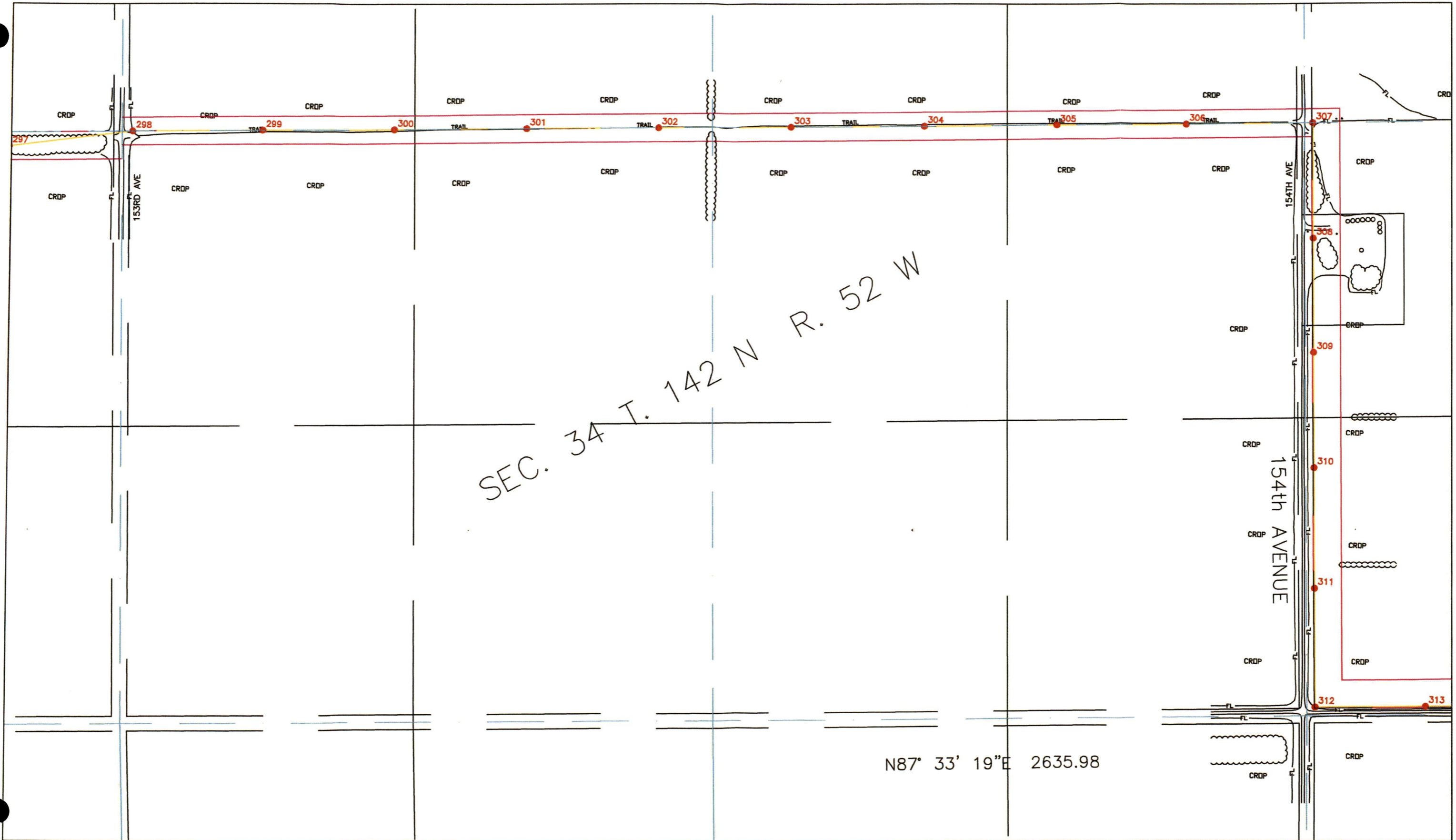
ARTHUR TOWNSHIP
T142N - R52W
S1/2 - SECTION 33



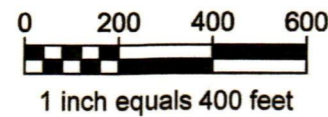
SHEET 30

The compilation of data on this drawing is from:
Stanley Consultants, Inc.
Kadmas, Lee & Jackson
KBM, Inc.
HDR, Inc.

Minnkota Power
MPC COOPERATIVE, INC.
Your Touchstone Energy® Partner 
DATE: 05/14/08



ARTHUR TOWNSHIP
 T142N - R52W
 S1/2 - SECTION 34

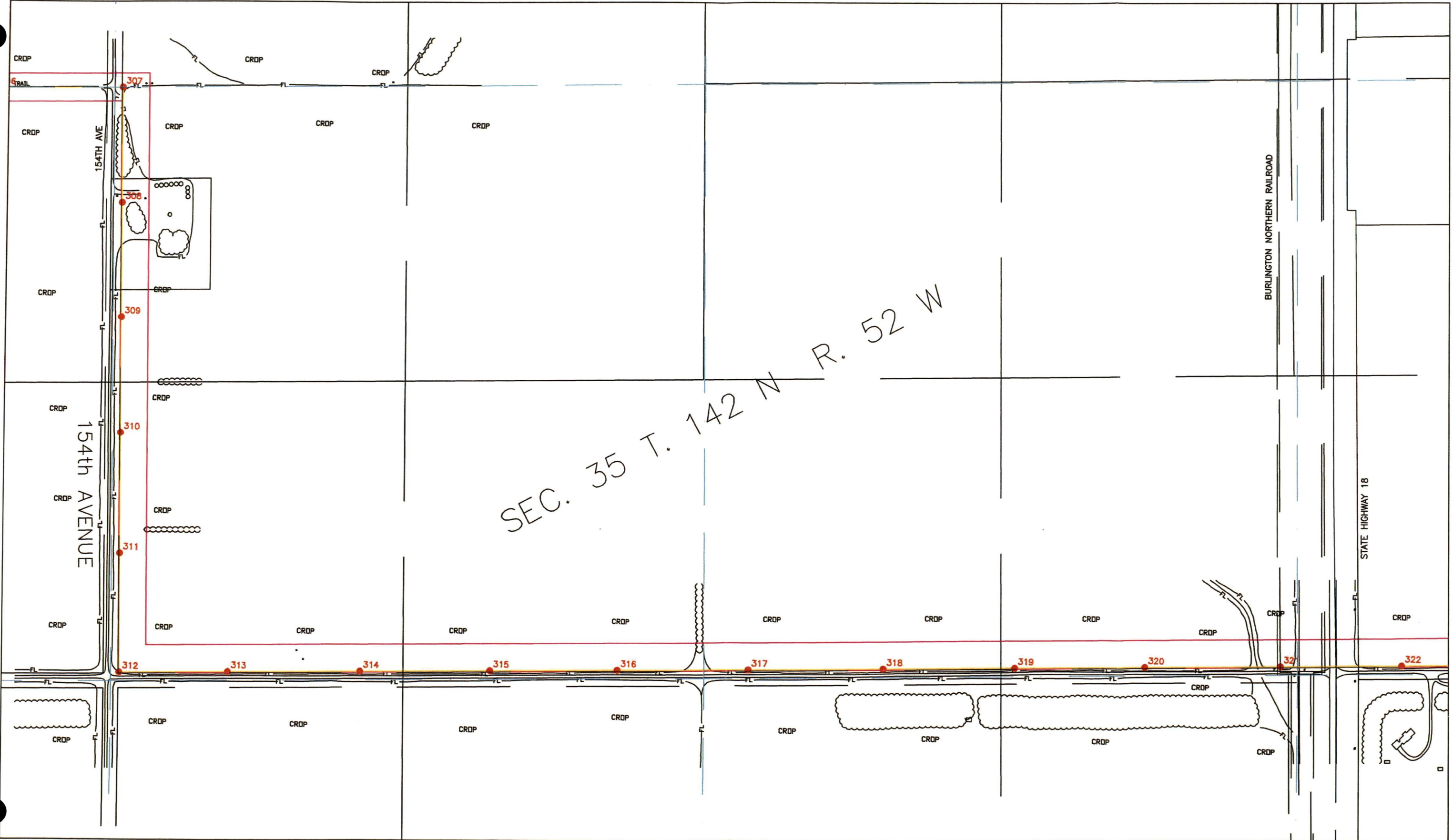


SHEET 31

The compilation of data on this drawing is from:
 Stanley Consultants, Inc.
 Kadrmas, Lee & Jackson
 KBM, Inc.
 HDR, Inc.

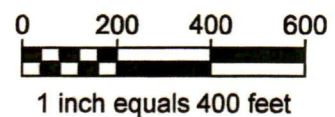
Minnkota Power
 COOPERATIVE, INC.
 Your Touchstone Energy® Partner

DATE: 05/14/08



SEC. 35 T. 142 N R. 52 W

ARTHUR TOWNSHIP
 T142N - R52W
 S1/2 - SECTION 35



SHEET 32

The compilation of data on this drawing is from:
 Stanley Consultants, Inc.
 Kadrmas, Lee & Jackson
 KBM, Inc.
 HDR, Inc.

Minnkota Power
 COOPERATIVE, INC.
 Your Touchstone Energy® Partner

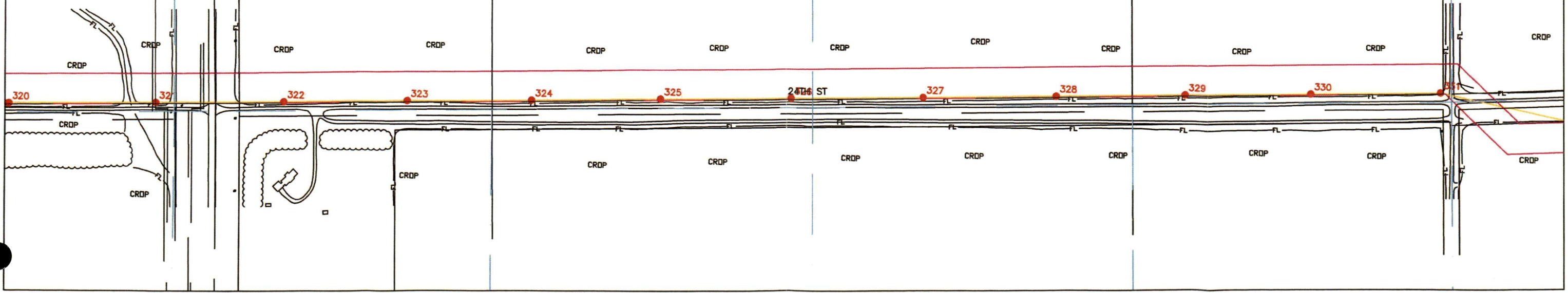
DATE: 05/14/08

SEC. 36 T. 142 N R. 52 W

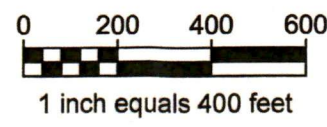
BURLINGTON NORTHERN RAILROAD

STATE HIGHWAY 18

156TH AVE 156TH AVE



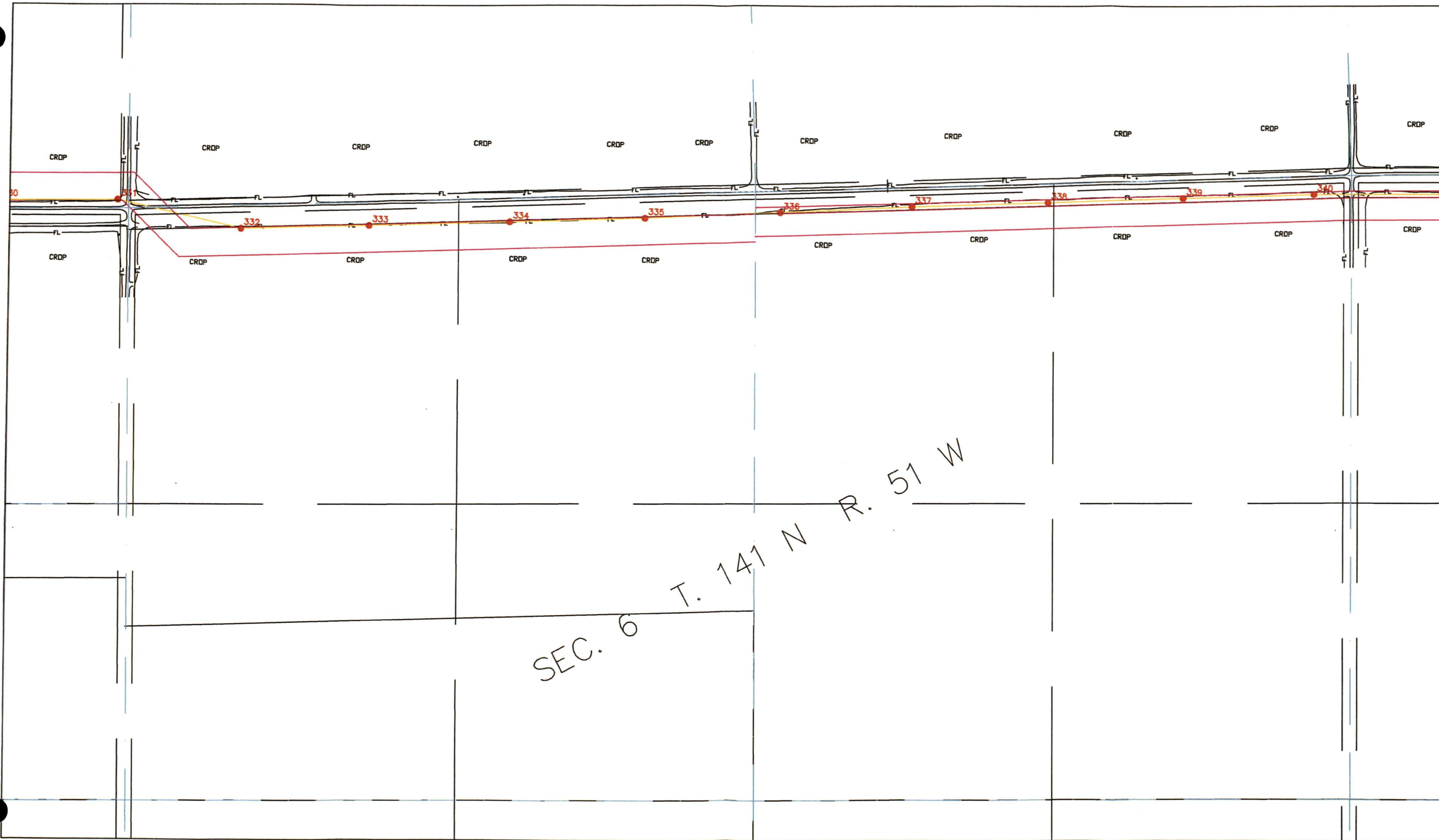
ARTHUR TOWNSHIP
T142N - R52W
S1/2 - SECTION 36



SHEET 33

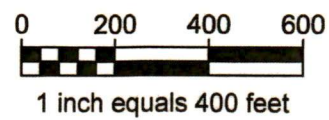
The compilation of data on this drawing is from:
Stanley Consultants, Inc.
Kadmas, Lee & Jackson
KBM, Inc.
HDR, Inc.

Minnkota Power
MPC COOPERATIVE, INC.
Your Touchstone Energy® Partner 
DATE: 05/14/08



SEC. 6 T. 141 N. R. 51 W

RUSH RIVER TOWNSHIP
 T141N - R51W
 N1/2 - SECTION 6

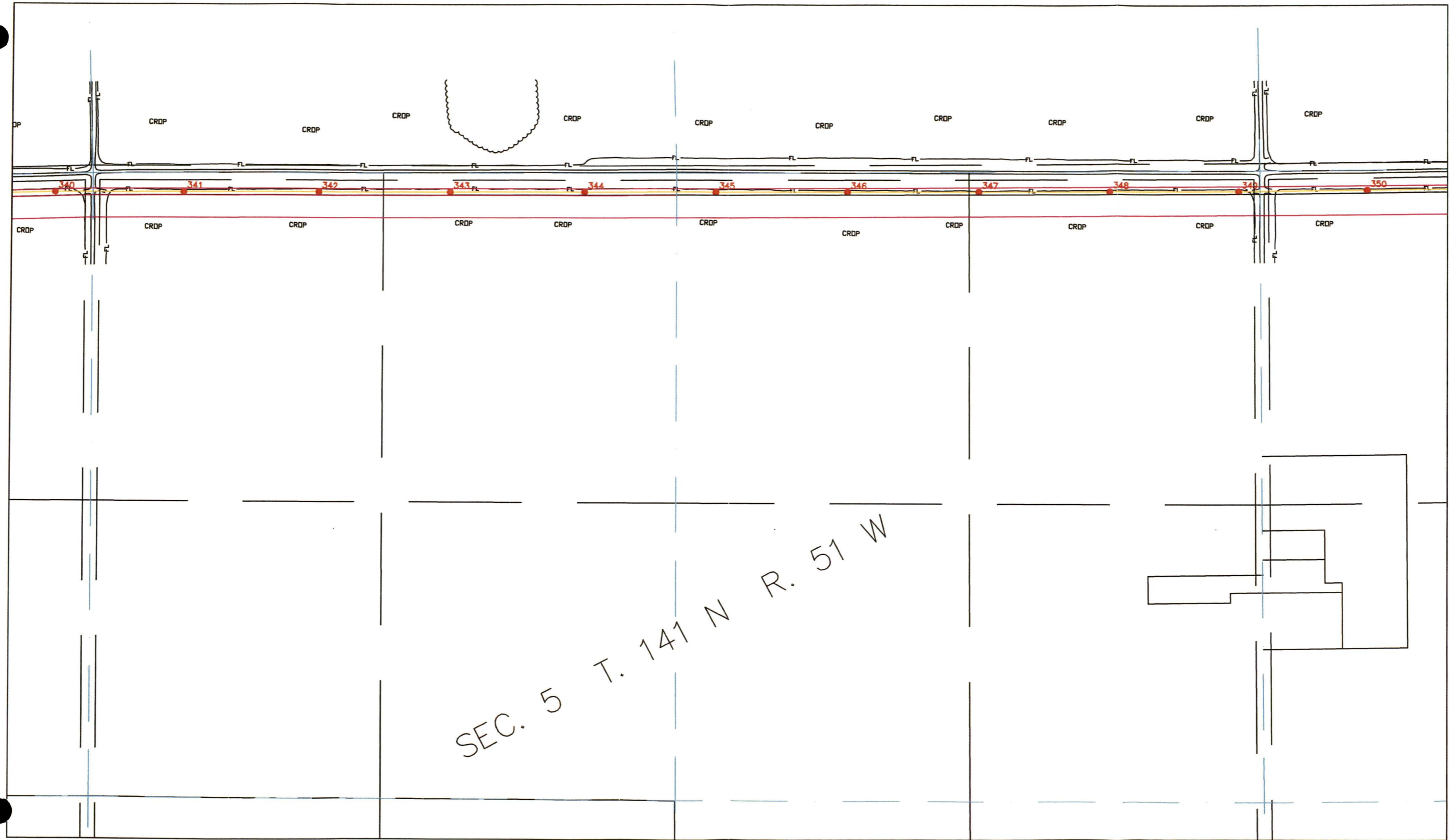


SHEET 34

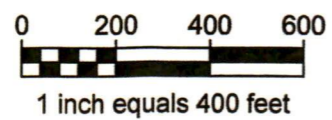
The compilation of data on this drawing is from:
 Stanley Consultants, Inc.
 Kadrmas, Lee & Jackson
 KBM, Inc.
 HDR, Inc.

Minnkota Power
 COOPERATIVE, INC.
 Your Touchstone Energy® Partner

DATE: 05/14/08



RUSH RIVER TOWNSHIP
 T141N - R51W
 N1/2 - SECTION 5

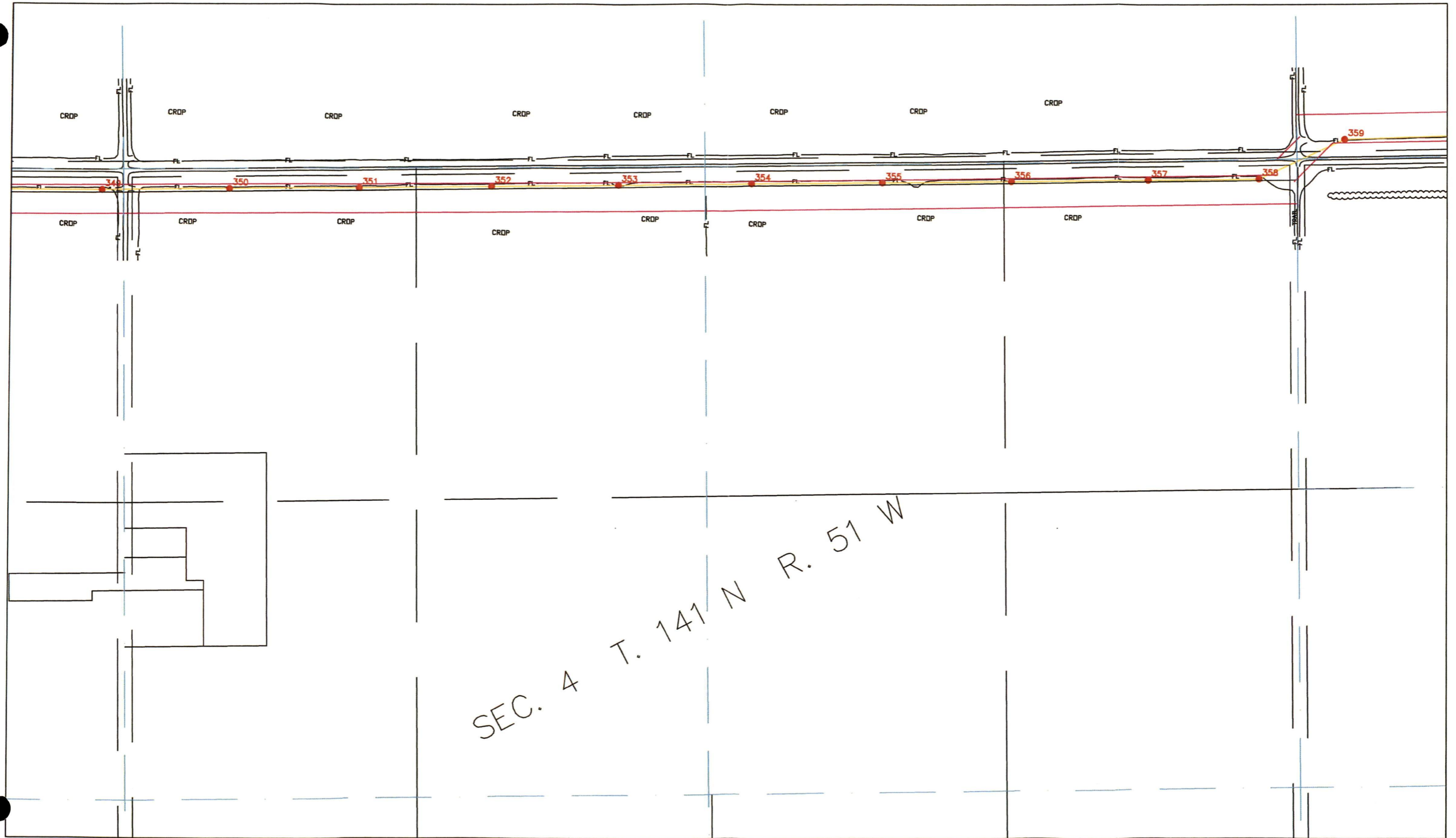


SHEET 35


The compilation of data on this drawing is from:
 Stanley Consultants, Inc.
 Kadrmas, Lee & Jackson
 KBM, Inc.
 HDR, Inc.

Minnkota Power
 COOPERATIVE, INC.
 Your Touchstone Energy® Partner

DATE: 05/14/08



RUSH RIVER TOWNSHIP
 T141N - R51W
 N1/2 - SECTION 4

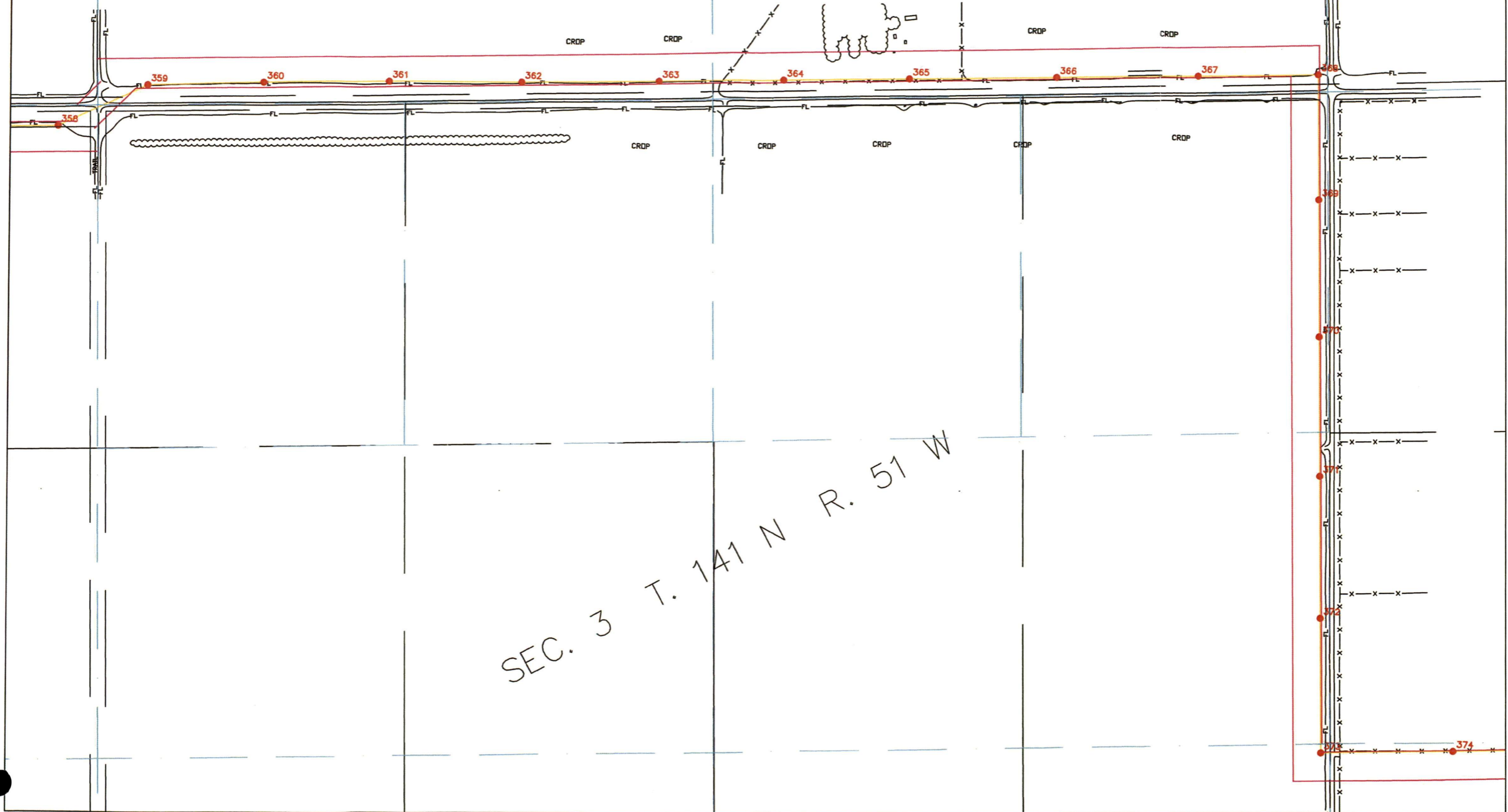


SHEET 36

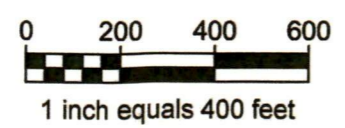
The compilation of data on this drawing is from:
 Stanley Consultants, Inc.
 Kadrmas, Lee & Jackson
 KBM, Inc.
 HDR, Inc.

Minnkota Power
 MPC COOPERATIVE, INC.
 Your Touchstone Energy® Partner
 DATE: 05/14/08

SEC. 34 T. 142 N R. 51 W



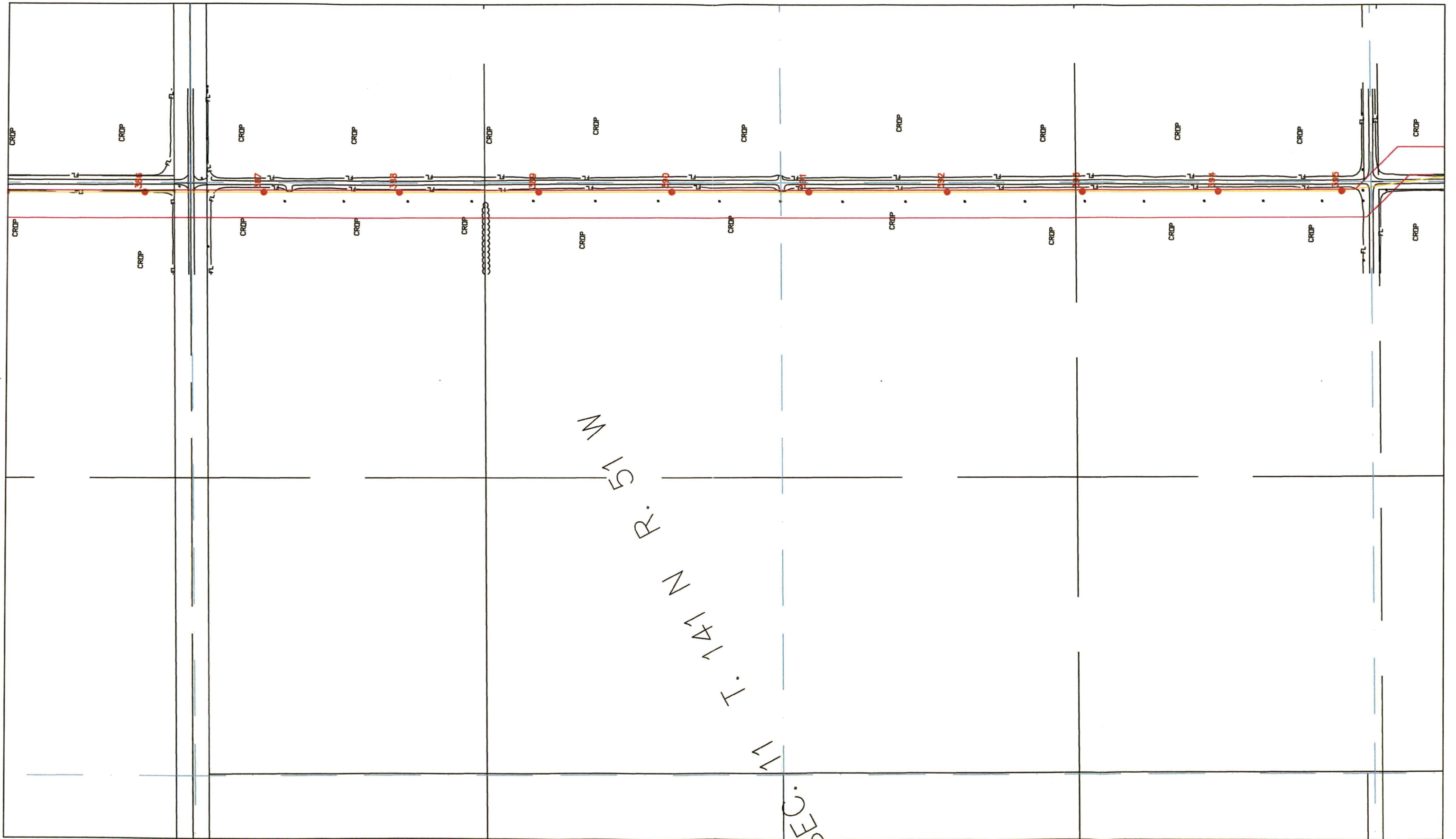
GUNKEL TOWNSHIP
 T142N - R51W
 S1/2 - SECTION 34
 RUSH RIVER TOWNSHIP
 T141N - R51W
 E1/2 - SECTION 3



SHEET 37

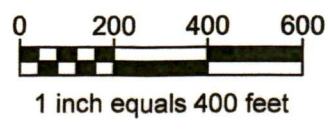
The compilation of data on this drawing is from:
 Stanley Consultants, Inc.
 Kadmas, Lee & Jackson
 KBM, Inc.
 HDR, Inc.

Minnkota Power
 MPC COOPERATIVE, INC.
 Your Touchstone Energy® Partner 
 DATE: 05/14/08



M
 51
 R.
 T. 141N
 W
 .CEP

RUSH RIVER TOWNSHIP
 T141N - R51W
 E1/2 - SECTION 11

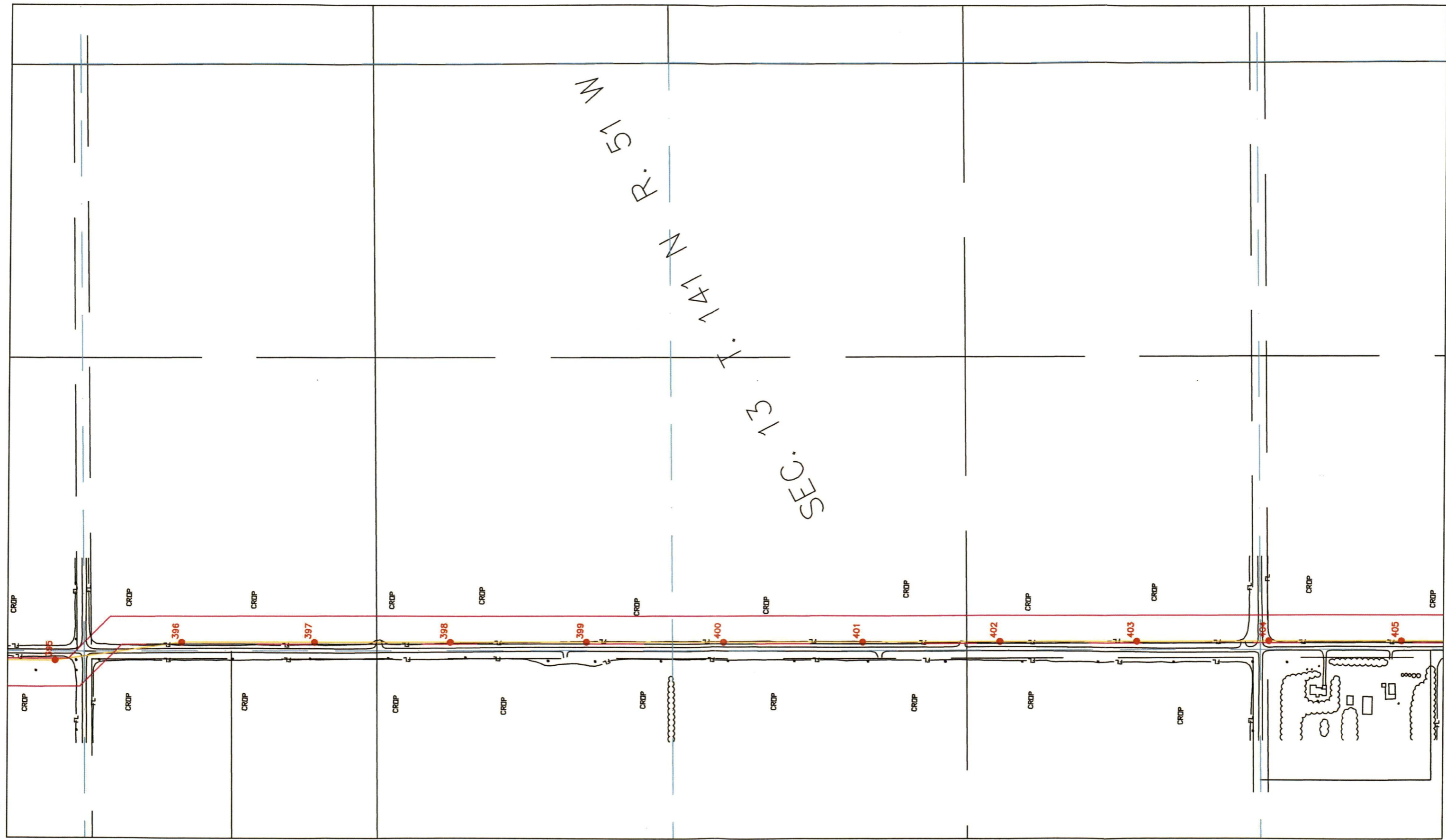


SHEET 39

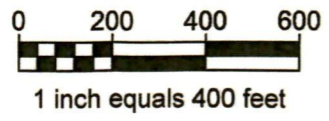
The compilation of data on this drawing is from:
 Stanley Consultants, Inc.
 Kadrmas, Lee & Jackson
 KBM, Inc.
 HDR, Inc.

Minnkota Power
 COOPERATIVE, INC.
Your Touchstone Energy® Partner

DATE: 05/14/08




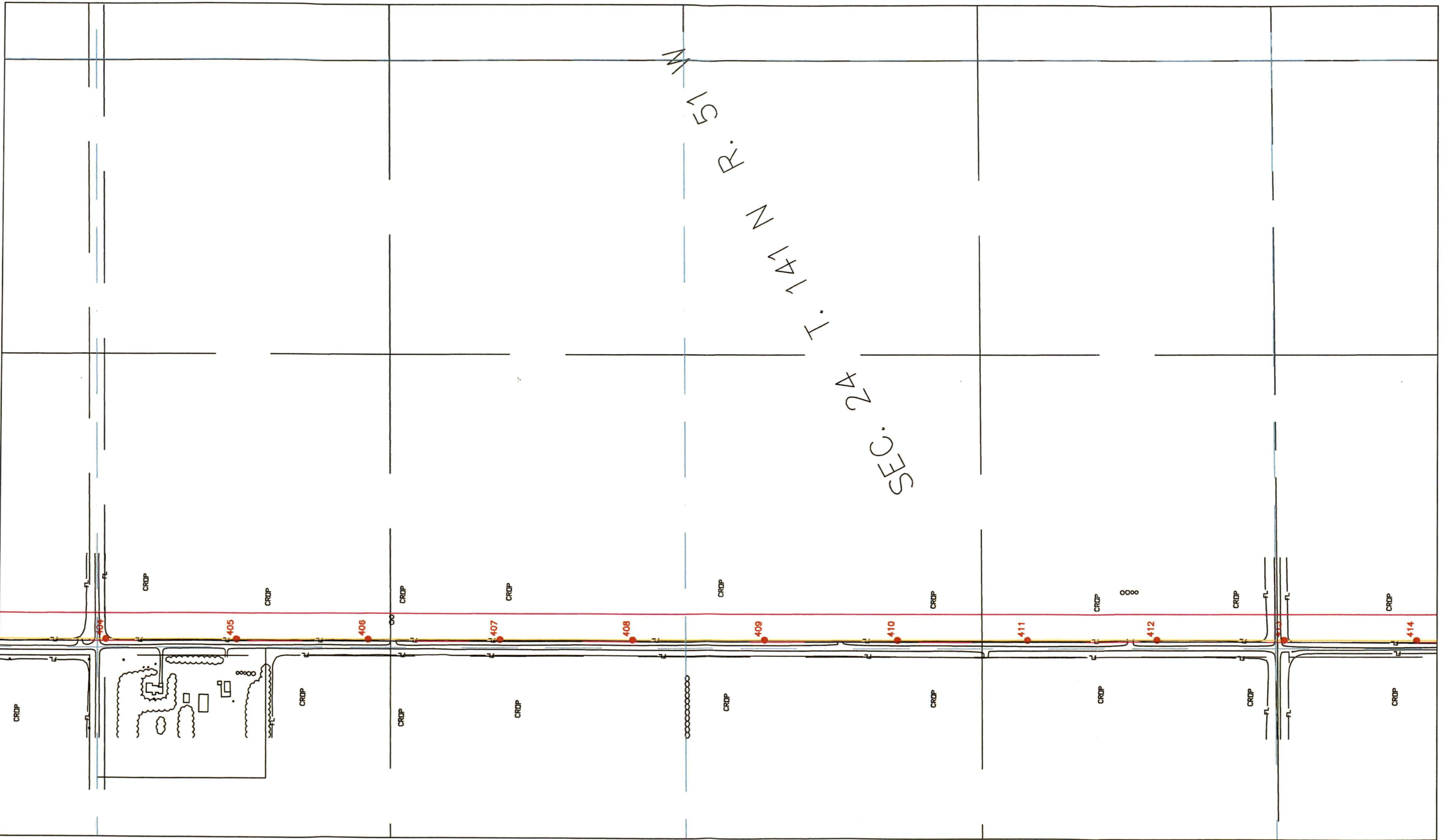
RUSH RIVER TOWNSHIP
 T141N - R51W
 W1/2 - SECTION 13



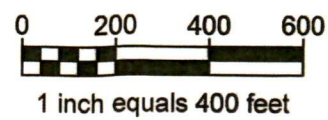
SHEET 40

The compilation of data on this drawing is from:
 Stanley Consultants, Inc.
 Kadmas, Lee & Jackson
 KBM, Inc.
 HDR, Inc.

Minnkota Power
 MPC COOPERATIVE, INC.
 Your Touchstone Energy® Partner 
 DATE: 05/14/08



RUSH RIVER TOWNSHIP
 T141N - R51W
 W1/2 - SECTION 24

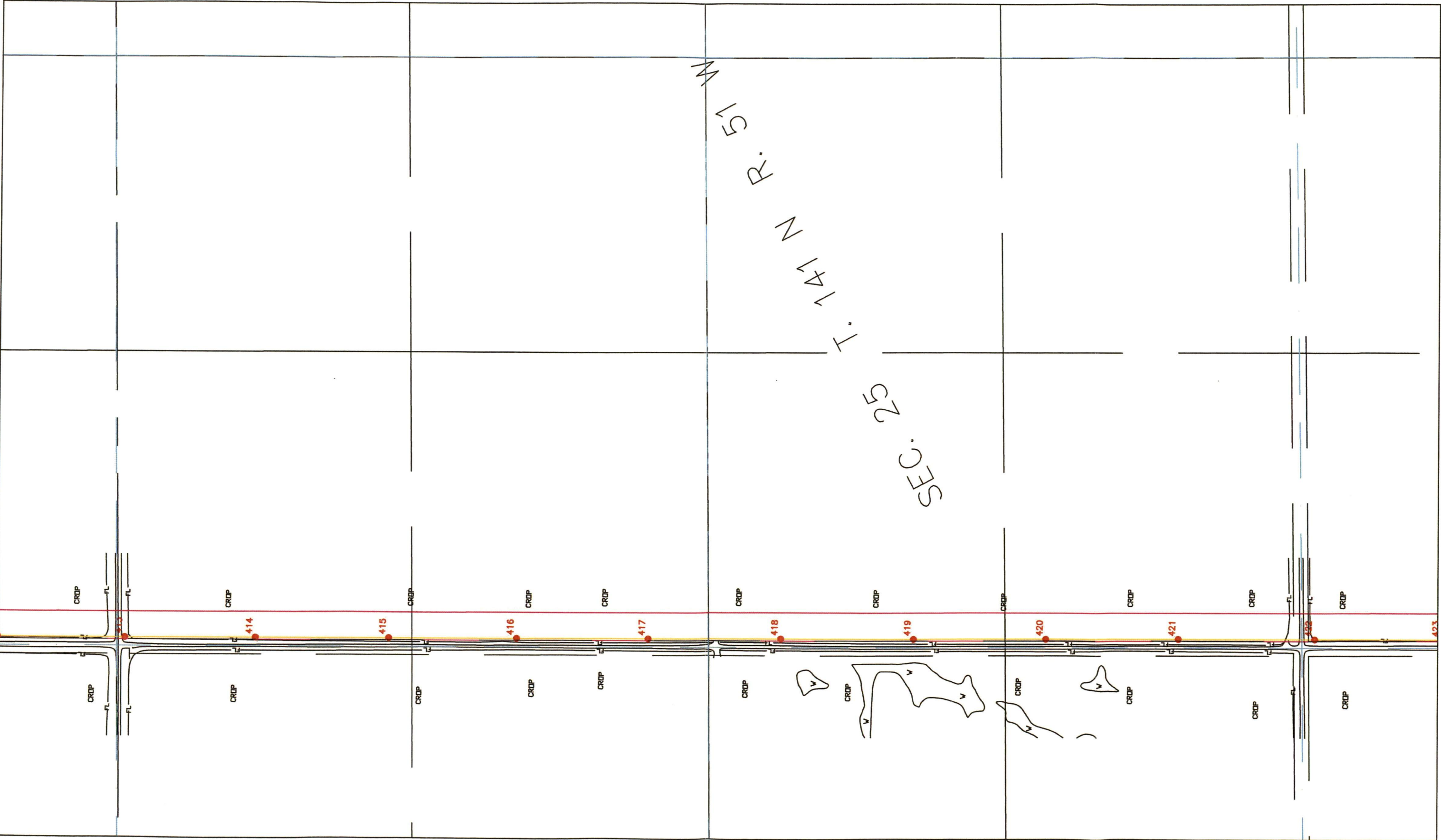


SHEET 41

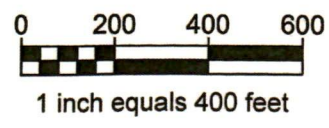
The compilation of data on this drawing is from:
 Stanley Consultants, Inc.
 Kadrmas, Lee & Jackson
 KBM, Inc.
 HDR, Inc.

Minnkota Power
 COOPERATIVE, INC.
 Your Touchstone Energy® Partner

DATE: 05/14/08



RUSH RIVER TOWNSHIP
 T141N - R51W
 W1/2 - SECTION 25

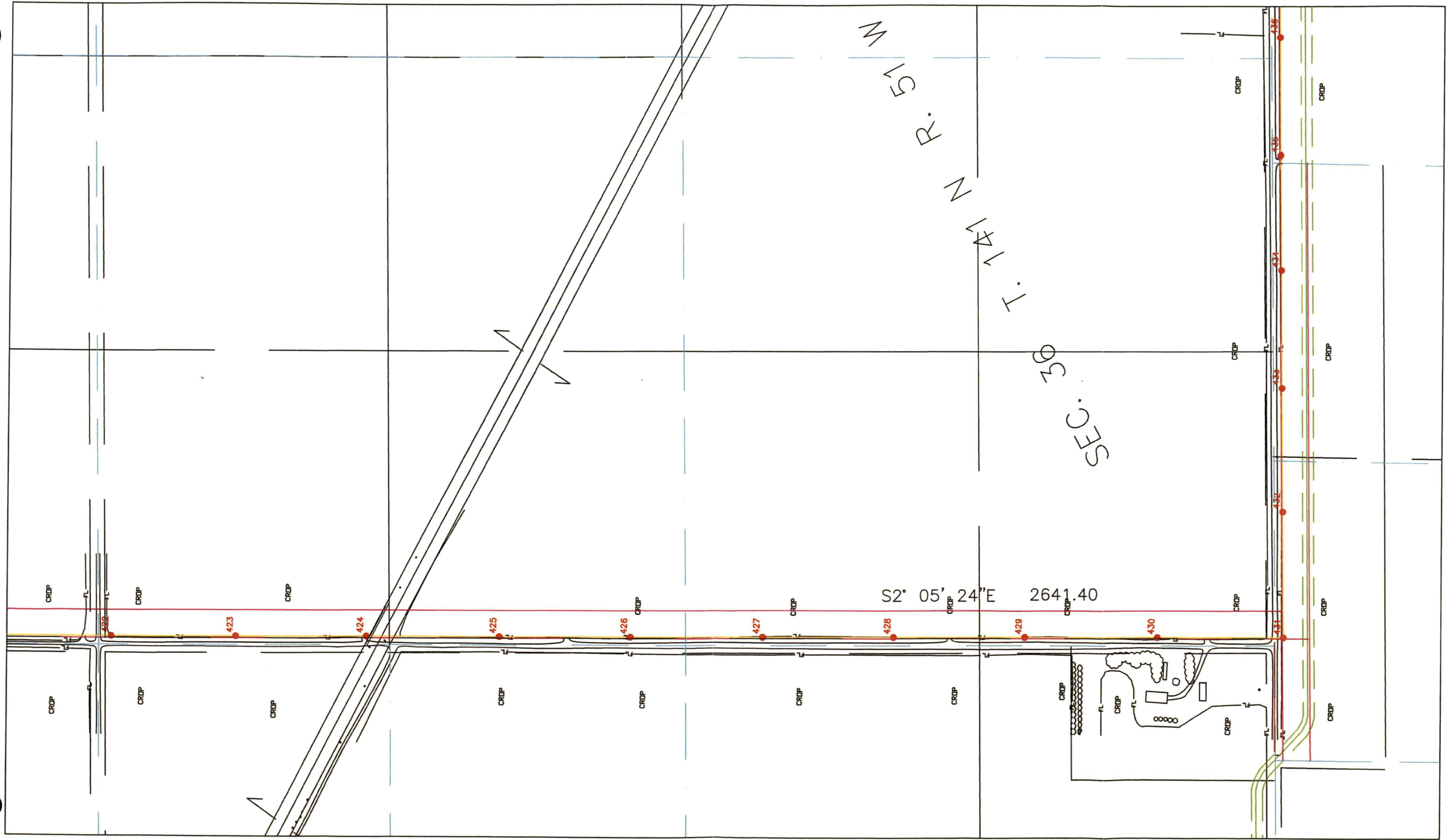


SHEET 42

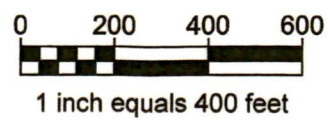
The compilation of data on this drawing is from:
 Stanley Consultants, Inc.
 Kadrmas, Lee & Jackson
 KBM, Inc.
 HDR, Inc.



DATE: 05/14/08



RUSH RIVER TOWNSHIP
 T141N - R51W
 W1/2 - SECTION 36



SHEET 43

The compilation of data on this drawing is from:
 Stanley Consultants, Inc.
 Kadrmas, Lee & Jackson
 KBM, Inc.
 HDR, Inc.

Minnkota Power
 MPC COOPERATIVE, INC.
 Your Touchstone Energy® Partner

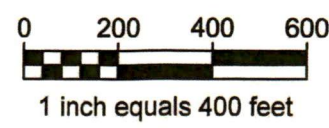
DATE: 05/14/08

SEC. 1

SEC. 2 T. 140 N R. 51 W

41.40

162ND



HARMONY TOWNSHIP
 T140N - R51W
 N1/2 - SECTION 2

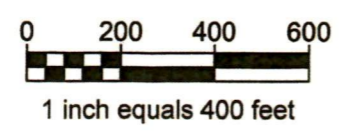
SHEET 44

The compilation of data on this drawing is from:
 Stanley Consultants, Inc.
 Kadrmas, Lee & Jackson
 KBM, Inc.
 HDR, Inc.

Minnkota Power
 MPC COOPERATIVE, INC.
 Your Touchstone Energy® Partner
 DATE: 05/14/08



HARMONY TOWNSHIP
 T140N - R51W
 W1/2 - SECTION 1




SHEET 45

The compilation of data on this drawing is from:
 Stanley Consultants, Inc.
 Kadrmas, Lee & Jackson
 KBM, Inc.
 HDR, Inc.

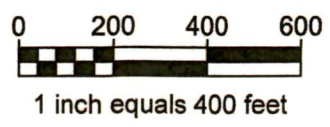
Minnkota Power
 COOPERATIVE, INC.
 Your Touchstone Energy® Partner
 DATE: 05/14/08

T. 140N
SEC. 12

162ND AVE



HARMONY TOWNSHIP
T140N - R51W
W1/2 - SECTION 12



SHEET 46

The compilation of data on this drawing is from:
Stanley Consultants, Inc.
Kadmas, Lee & Jackson
KBM, Inc.
HDR, Inc.



DATE: 05/14/08

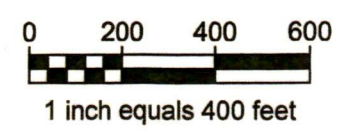
SEC. 12 T. 140 N R. 51 W

162ND AVE

452
453
454
455
456

457 458 459 460 461 462

HARMONY TOWNSHIP
T140N - R51W
S1/2 - SECTION 12

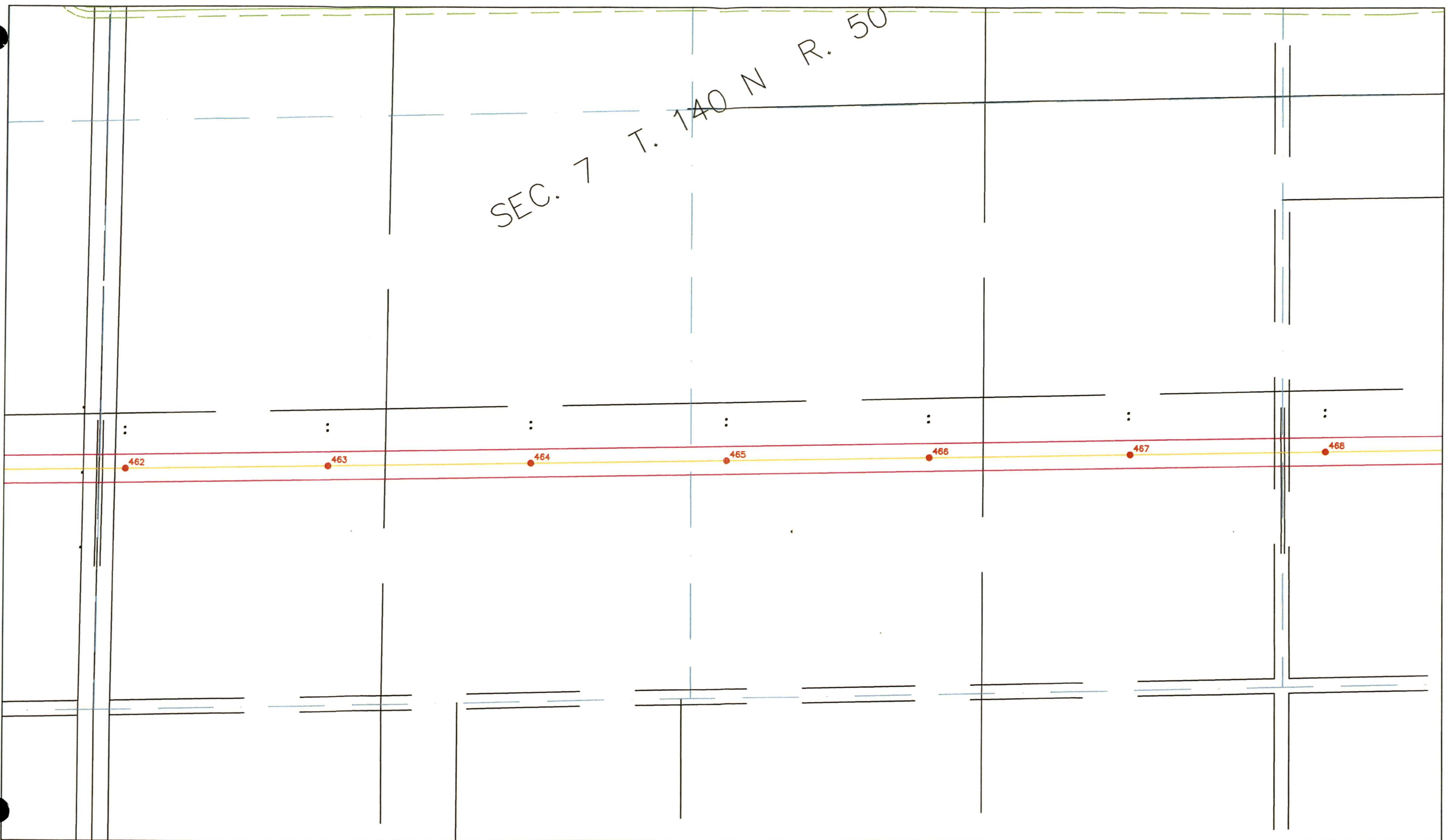


SHEET 47

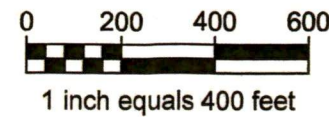
The compilation of data on this drawing is from:
Stanley Consultants, Inc.
Kadmas, Lee & Jackson
KBM, Inc.
HDR, Inc.

Minnkota Power
MPC COOPERATIVE, INC.
Your Touchstone Energy® Partner
DATE: 05/14/08

SEC. 7 T. 140 N R. 50



RAYMOND TOWNSHIP
T140N - R50W
S1/2 - SECTION 7

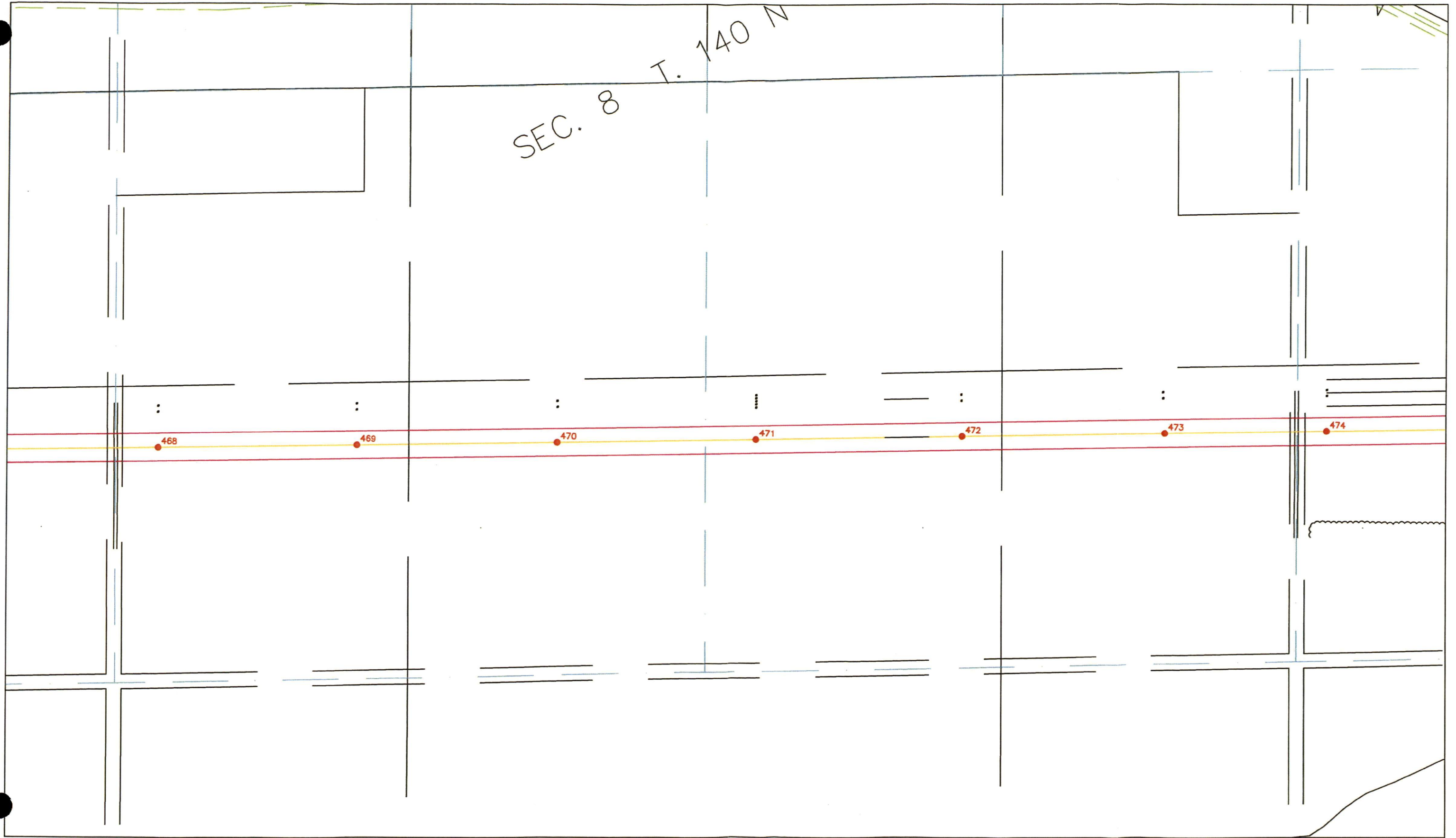


SHEET 48

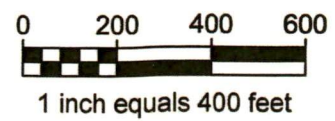
The compilation of data on this drawing is from:
Stanley Consultants, Inc.
Kadmas, Lee & Jackson
KBM, Inc.
HDR, Inc.

Minnkota Power
MPC COOPERATIVE, INC.
Your Touchstone Energy® Partner
DATE: 05/14/08

SEC. 8 T. 140 N



RAYMOND TOWNSHIP
T140N - R50W
S1/2 - SECTION 8

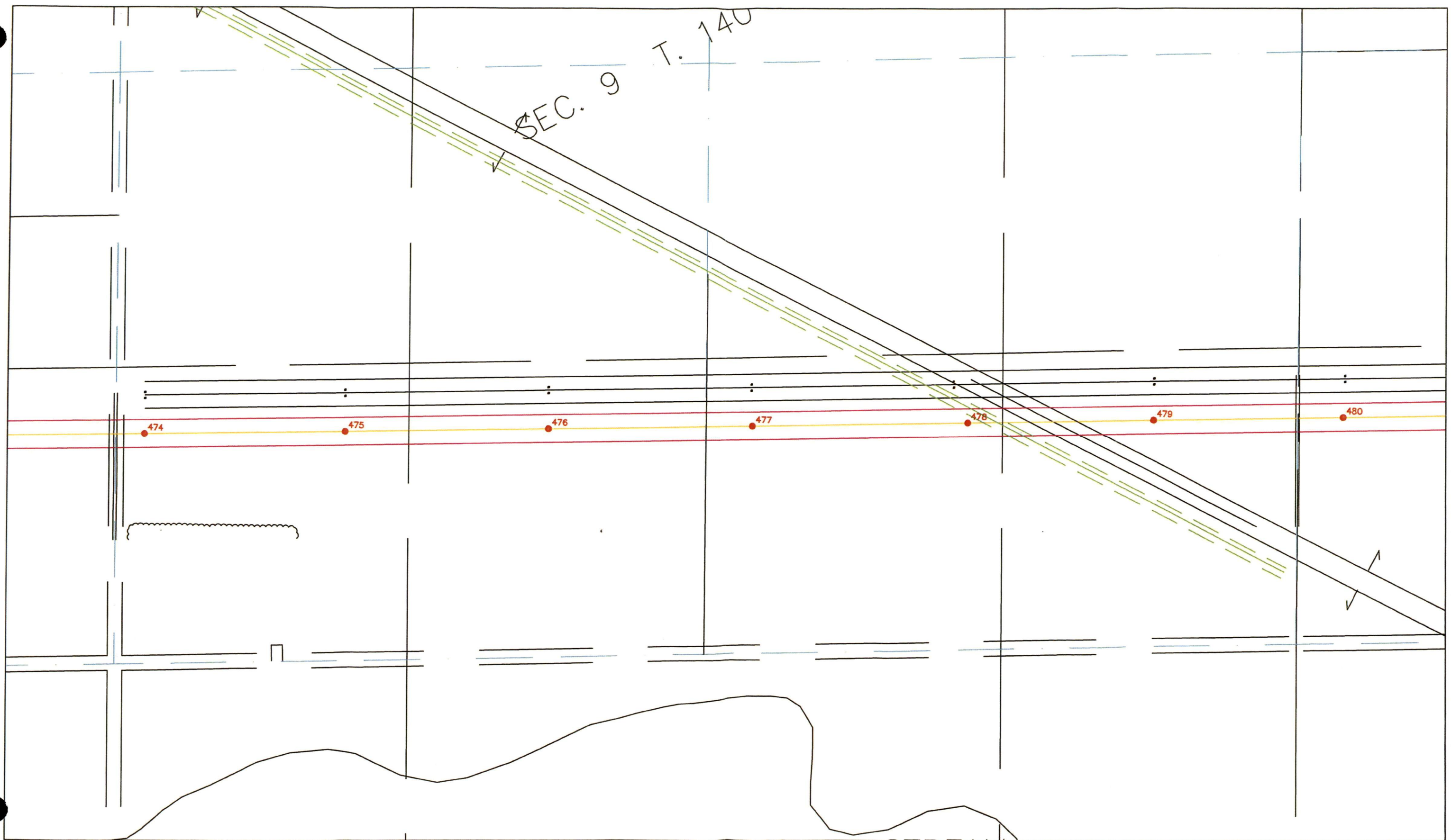


SHEET 49

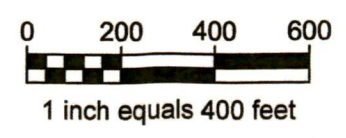
The compilation of data on this drawing is from:
Stanley Consultants, Inc.
Kadmas, Lee & Jackson
KBM, Inc.
HDR, Inc.

Minnkota Power
MPC COOPERATIVE, INC.
Your Touchstone Energy® Partner

DATE: 05/14/08



RAYMOND TOWNSHIP
 T140N - R50W
 S1/2 - SECTION 9

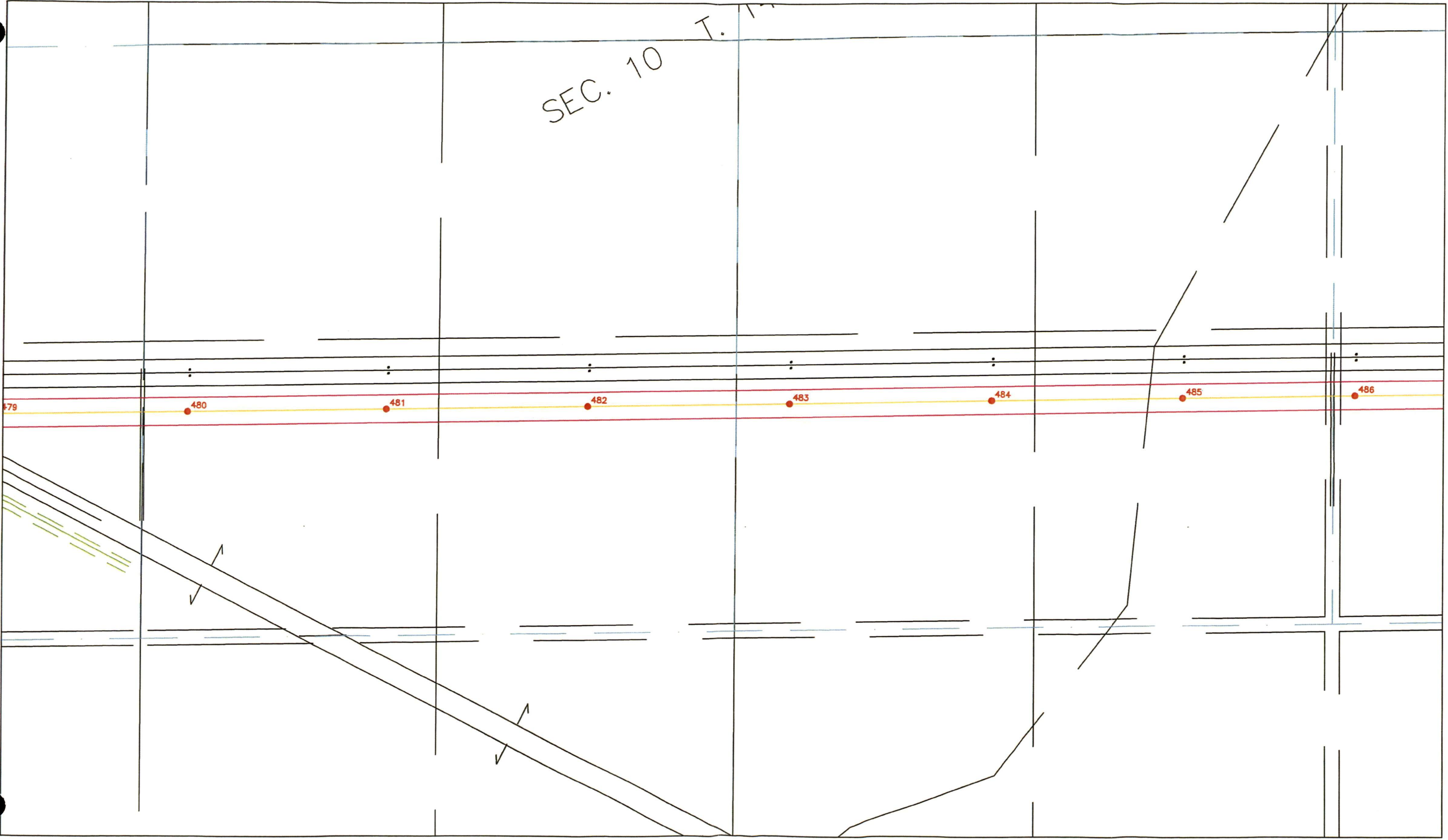


SHEET 50

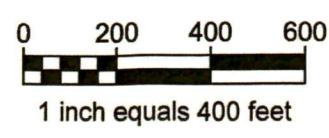
The compilation of data on this drawing is from:
 Stanley Consultants, Inc.
 Kadmas, Lee & Jackson
 KBM, Inc.
 HDR, Inc.

Minnkota Power
 MPC COOPERATIVE, INC.
 Your Touchstone Energy® Partner
 DATE: 05/14/08

SEC. 10 T. 140N



RAYMOND TOWNSHIP
T140N - R50W
S1/2 - SECTION 10



SHEET 51

The compilation of data on this drawing is from:
Stanley Consultants, Inc.
Kadmas, Lee & Jackson
KBM, Inc.
HDR, Inc.

Minnkota Power
MPC COOPERATIVE, INC.
Your Touchstone Energy® Partner
DATE: 05/14/08

SEC. 11 T.

85

486

487

488

489

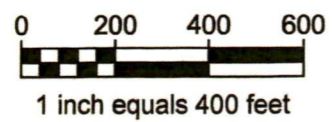
490

491

492

N1° 57' 04" W 1022.61

RAYMOND TOWNSHIP
T140N - R50W
S1/2 - SECTION 11



SHEET 52

The compilation of data on this drawing is from:
Stanley Consultants, Inc.
Kadmas, Lee & Jackson
KBM, Inc.
HDR, Inc.

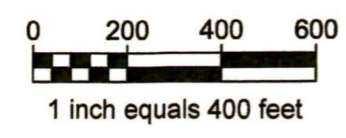
Minnkota Power
MPC COOPERATIVE, INC.
Your Touchstone Energy® Partner

DATE: 05/14/08

SEC. 12



RAYMOND TOWNSHIP
T140N - R50W
S1/2 - SECTION 12

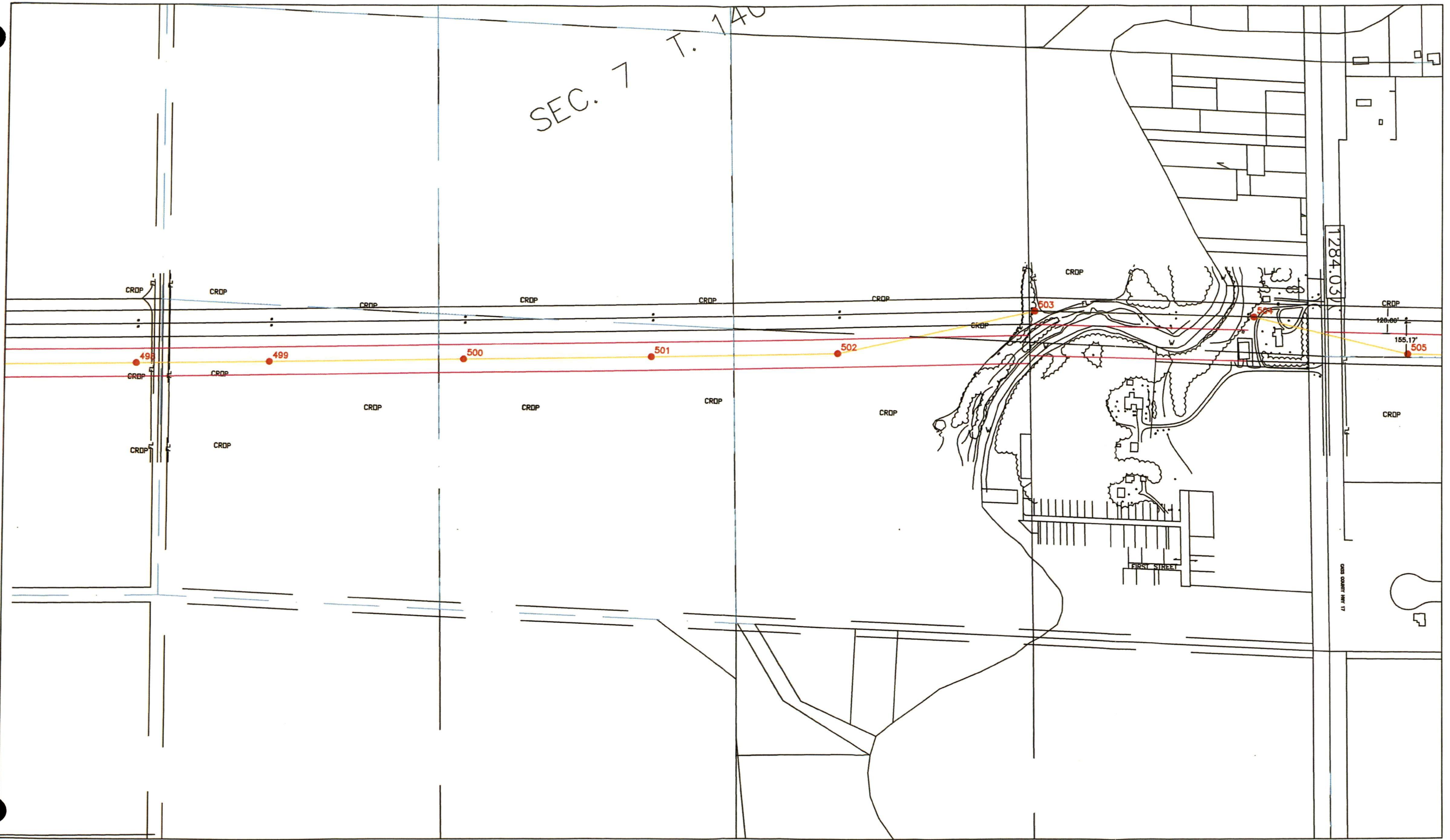


SHEET 53

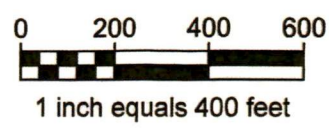
The compilation of data on this drawing is from:
Stanley Consultants, Inc.
Kadmas, Lee & Jackson
KBM, Inc.
HDR, Inc.

Minnkota Power
MPC COOPERATIVE, INC.
Your Touchstone Energy® Partner
DATE: 05/14/08

SEC. 7 T. 140



REED TOWNSHIP
 T140N - R49W
 S1/2 - SECTION 7



SHEET 54

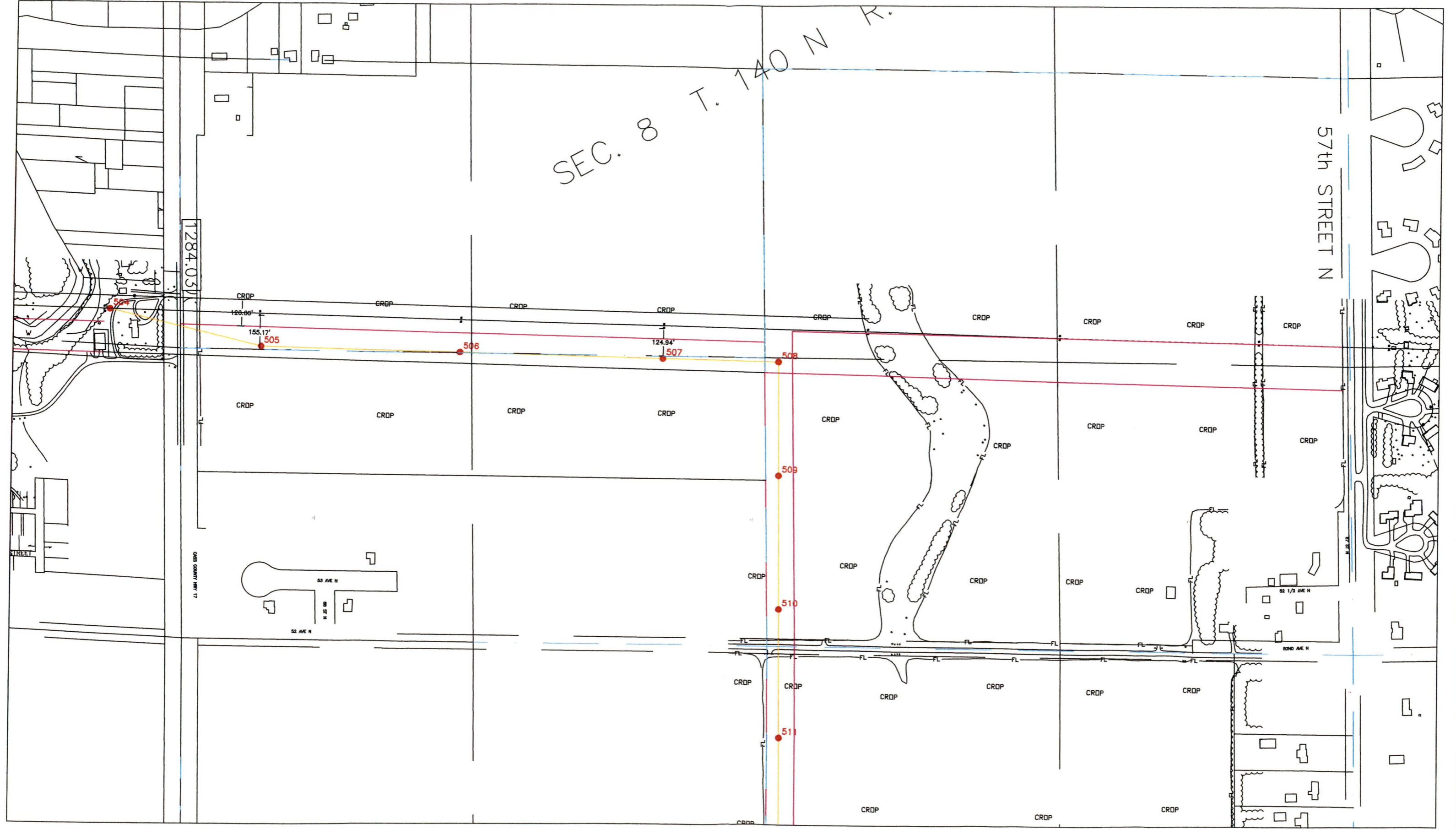
The compilation of data on this drawing is from:
 Stanley Consultants, Inc.
 Kadrmas, Lee & Jackson
 KBM, Inc.
 HDR, Inc.

Minnkota Power
 MPC COOPERATIVE, INC.
 Your Touchstone Energy® Partner
 DATE: 05/14/08

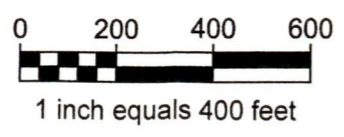
SEC. 8 T. 140 N R.

57th STREET N

1284.031



REED TOWNSHIP
T140N - R49W
S1/2 - SECTION 8

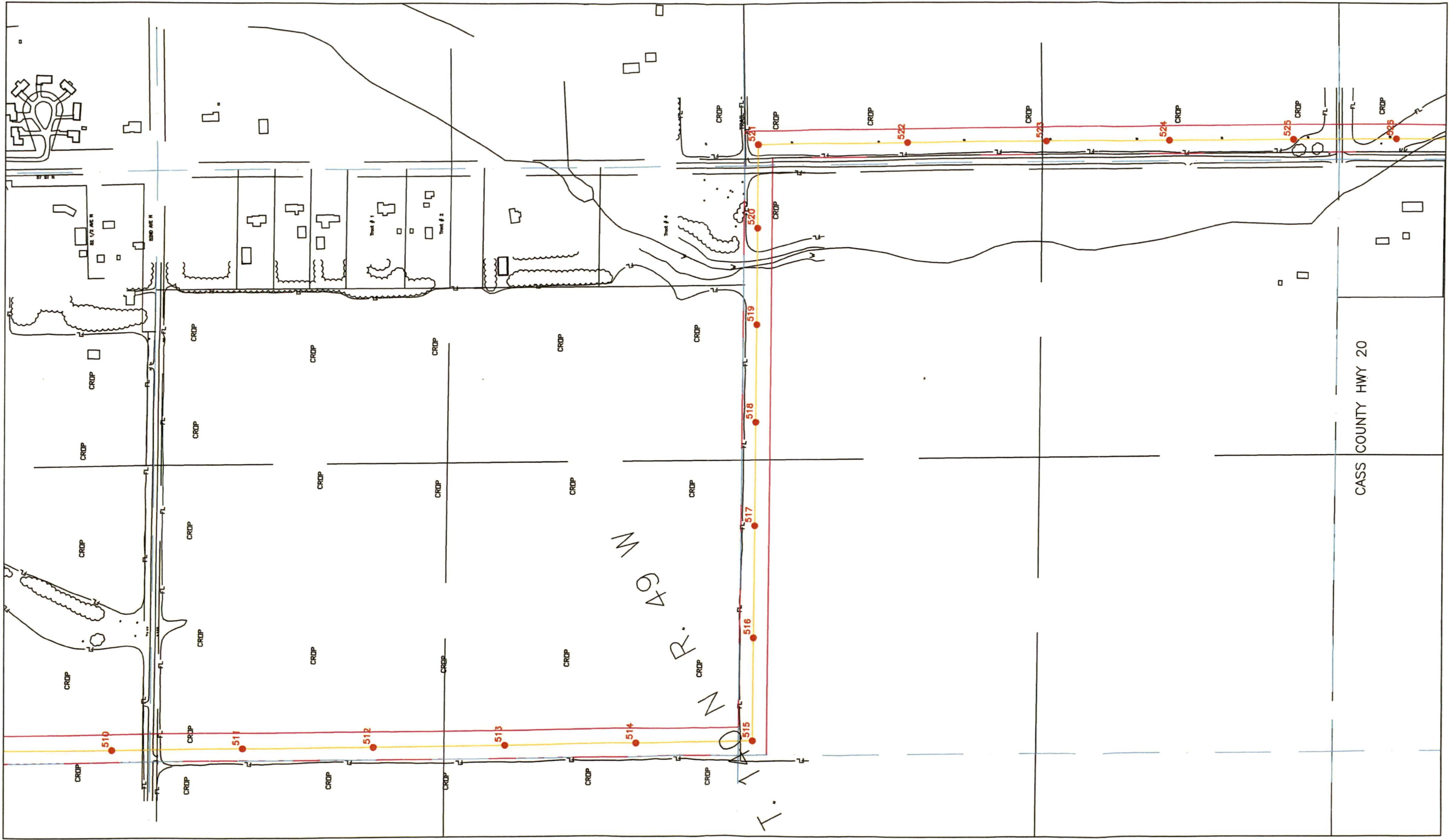


SHEET 55

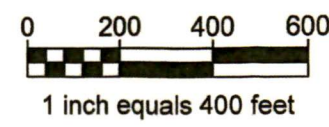
The compilation of data on this drawing is from:
Stanley Consultants, Inc.
Kadmas, Lee & Jackson
KBM, Inc.
HDR, Inc.



DATE: 05/14/08



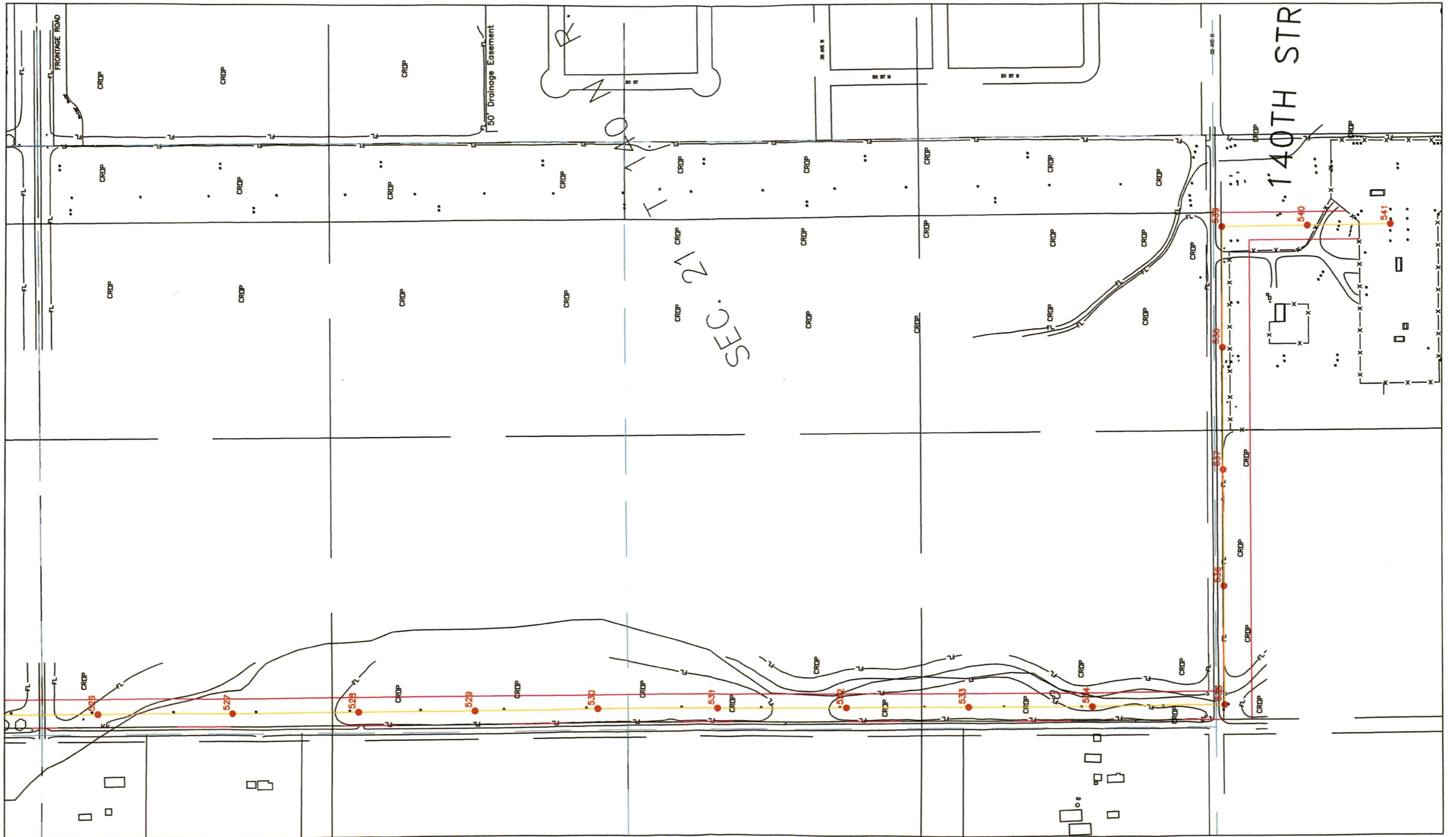
REED TOWNSHIP
 T140N - R49W
 E1/2 - SECTION 17
 SW1/4 - SECTION 16



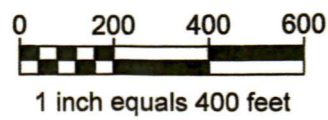
SHEET 56

The compilation of data on this drawing is from:
 Stanley Consultants, Inc.
 Kadmas, Lee & Jackson
 KBM, Inc.
 HDR, Inc.

Minnkota Power
 MPC COOPERATIVE, INC.
 Your Touchstone Energy® Partner 
 DATE: 05/14/08



REED TOWNSHIP
 T140N - R49W
 W1/2 - SECTION 21
 NW - SECTION 28



SHEET 57

The compilation of data on this drawing is from:
 Stanley Consultants, Inc.
 Kadmas, Lee & Jackson
 KBM, Inc.
 HDR, Inc.

Minnkota Power
 MPC COOPERATIVE, INC.
 Your Touchstone Energy® Partner

DATE: 05/14/08