

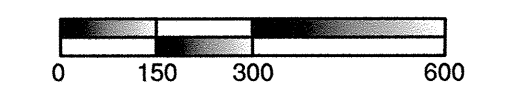
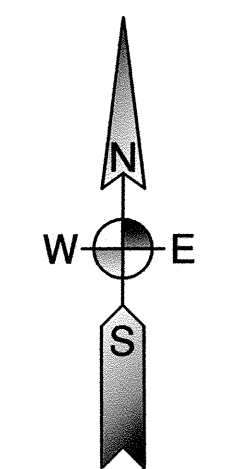
RMT, INC.

744 Heartland Trail
 Madison, WI 53717-1934
 Phone: 608.831.4444
 Fax: 608.831.3334

Issue	Date	Description	By
1	1/20/10	AS-BUILT SUBMITTAL	JA
2	9/4/10	ADDED PARCELS	JA

GENERAL NOTES

- The Distances shown hereon are grid distances based on the North Dakota State Plane coordinate system, North zone. To convert to ground distances, divide the distance shown by 0.999838942.
- The coordinates shown hereon for the center of towers are North Dakota State Plane Coordinates, North Zone (NAD 83) International Feet.
- The elevation shown at the towers are at the top of the concrete foundation in the North American Vertical Datum of 1988 (NAVD 88)



SCALE: 1 INCH = 300 FEET
 ALL DIMENSIONS SHOWN ARE
 IN TERMS OF INTERNATIONAL FEET
 ORIENTATION OF THIS BEARING
 SYSTEM IS NORTH DAKOTA
 STATE PLANE, NORTH ZONE (NAD 83)

I hereby certify that this survey was prepared by me or under my direct supervision and that I am a duly Registered Professional Land Surveyor under the laws of the State of North Dakota.

Signed: *James Alper, PLS*
 JAMES ALPER, PLS

Date: *9-4-2010* Reg. No. 4730



Bismarck - Denver - Detroit Lakes - Fargo - Minneapolis - Sioux Falls
 1412 Basin Avenue
 Bismarck, North Dakota 58504
 Phone: 701.258.6507 Fax: 701.224.1162
 Web: www.ulteig.com
 Drawn By: CLS
 Checked By: JGL
 Approved By: JA

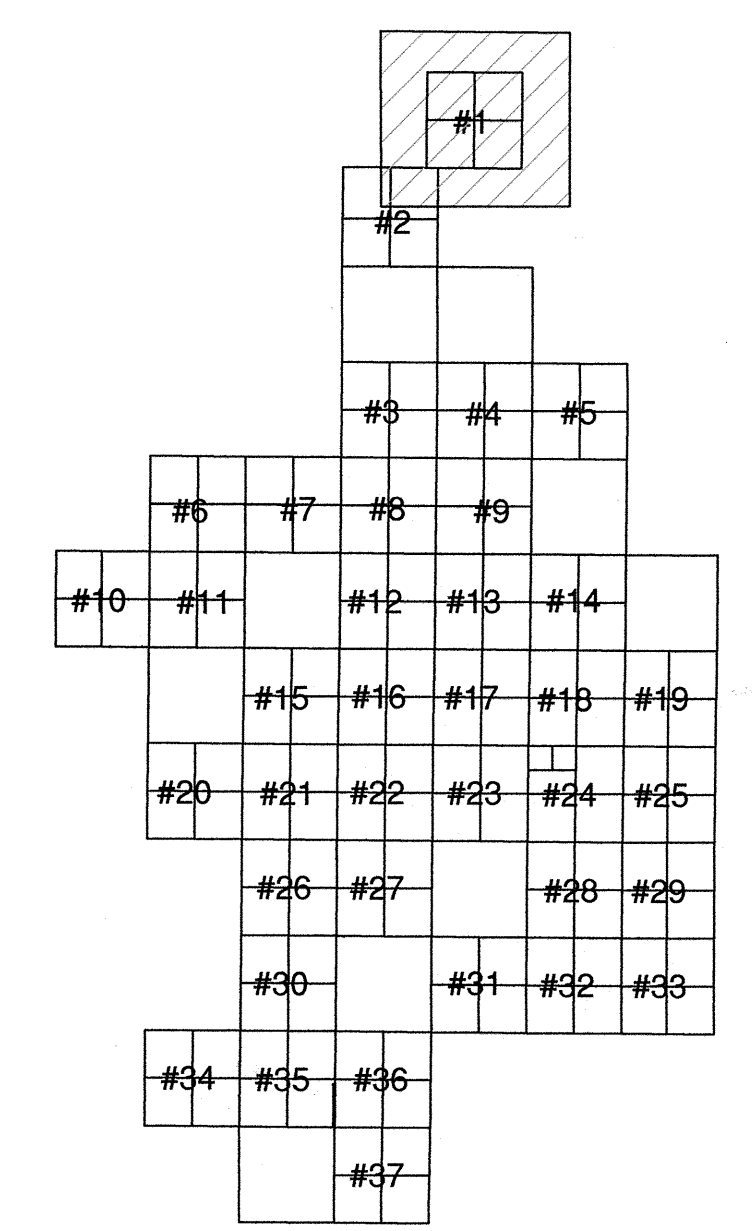
**Minot Wind II Wind Farm
 Access Roads As-built Survey
 Minot, North Dakota**

**FACILITY: PRAIRIEWINDS
 LOCATION/UNIT: 406-PRAIRIEWINDS - 1
 BASIN NUMBER: 406-CS-000-0008**

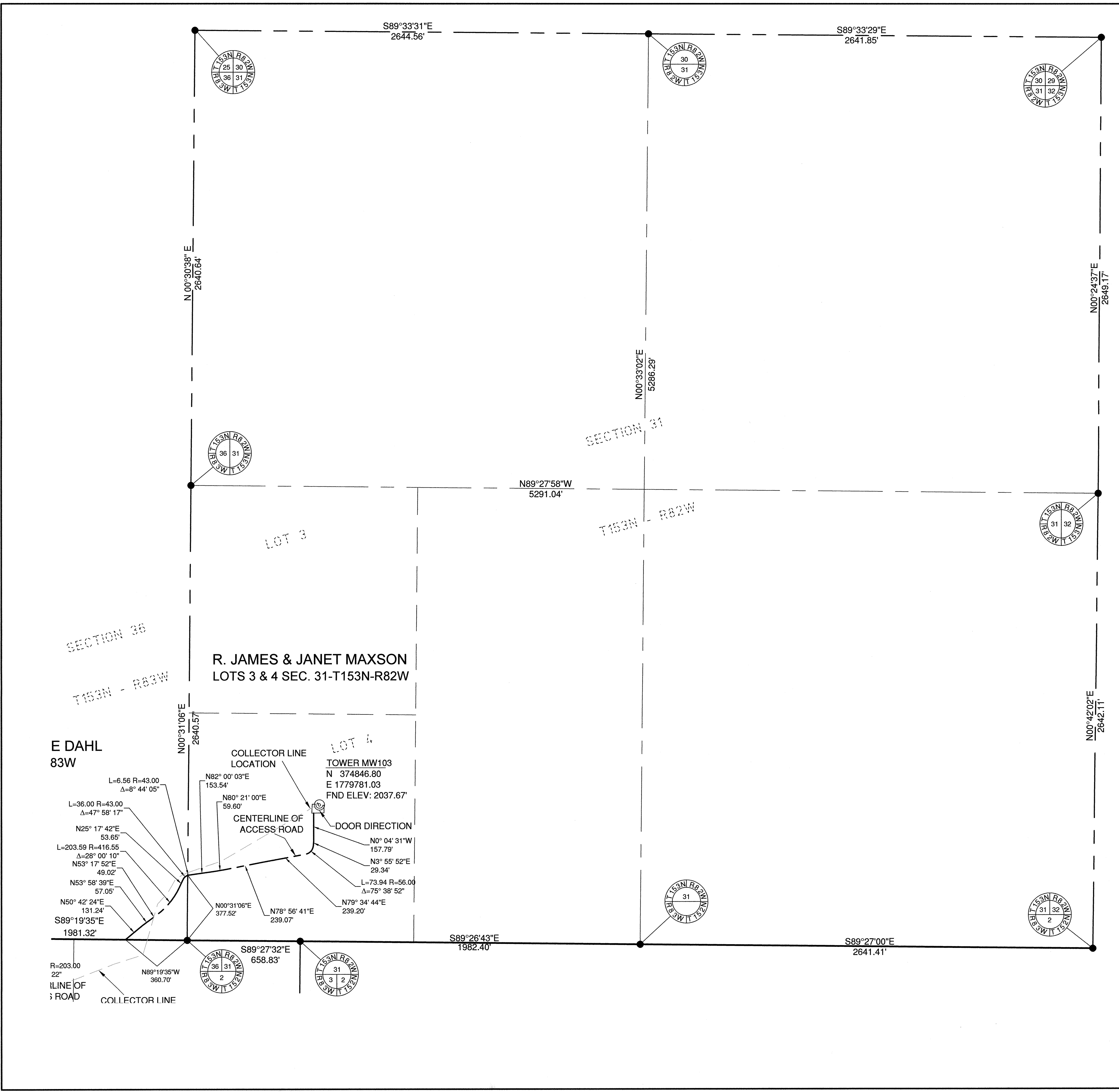
Project Number: 09.02772
 Date: September 4, 2010
 Sheets: 1 of 37

V1

SYMBOL LEGEND
 ● MONUMENT IN PLACE
 ▲ FND ELEV: TOP OF FOUNDATION ELEVATION



SHEET KEY MAP



RMT, INC.
 744 Heartland Trail
 Madison, WI 53717-1934
 Phone: 608.831.4444
 Fax: 608.831.3334

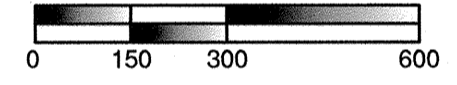
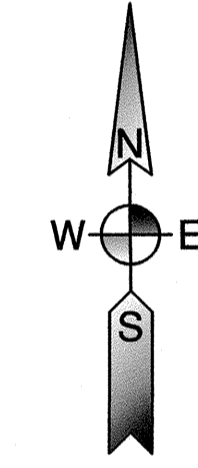
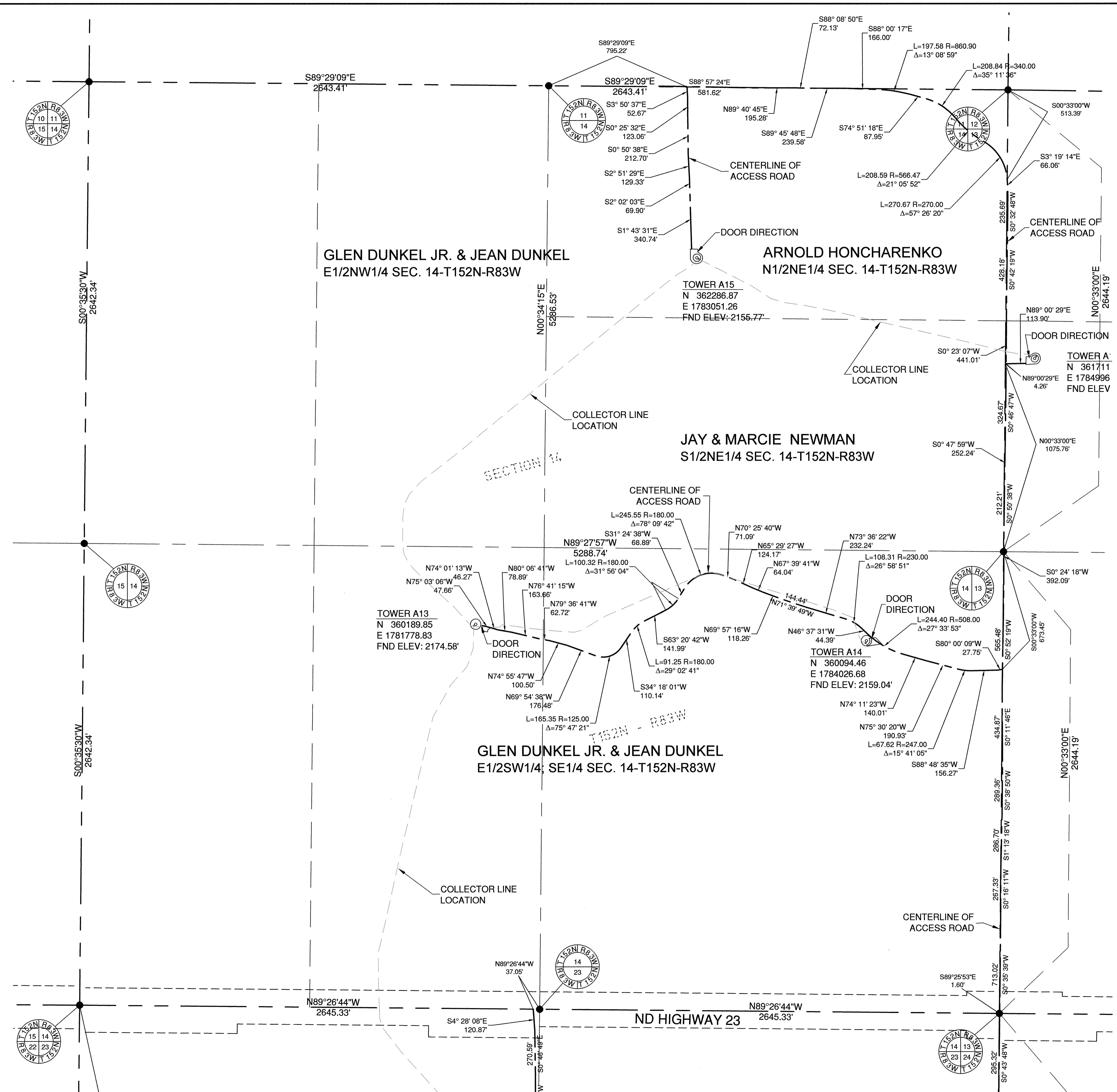
Issue	Date	Description	By
1	1/20/10	AS-BUILT SUBMITTAL	JA
2	9/4/10	ADDED PARKING AREAS	JA

GENERAL NOTES

- The Distances shown hereon are grid distances based on the North Dakota State Plane coordinate system, North zone. To convert to ground distances, divide the distance shown by 0.999839942.
- The coordinates shown hereon for the center of towers are North Dakota State Plane Coordinates, North Zone (NAD 83) International Feet.
- The elevation shown at the towers are at the top of the concrete foundation in the North American Vertical Datum of 1988 (NAVD 88)

SYMBOL LEGEND

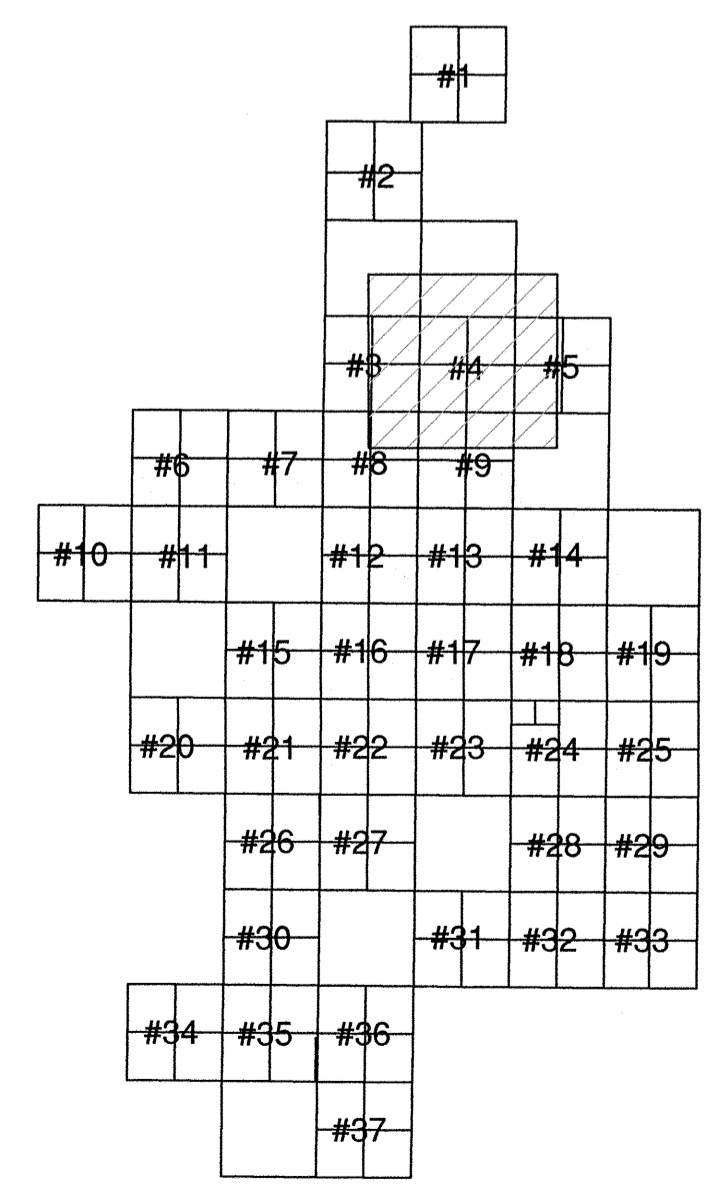
● MONUMENT IN PLACE
 FND ELEV: TOP OF FOUNDATION ELEVATION



SCALE: 1 INCH = 300 FEET
 ALL DIMENSIONS SHOWN ARE IN TERMS OF INTERNATIONAL FEET
 ORIENTATION OF THIS BEARING SYSTEM IS NORTH DAKOTA STATE PLANE, NORTH ZONE (NAD 83)

I hereby certify that this survey was prepared by me or under my direct supervision and that I am a duly Registered Professional Land Surveyor under the laws of the State of North Dakota.

Signed: *JAMES ALBER*
 Date: 9-4-2010 Reg. No. 4730



SHEET KEY MAP

Ulteig

Bismarck - Denver - Detroit Lakes - Fargo - Minneapolis - Sioux Falls
 1412 Basin Avenue
 Bismarck, North Dakota 58504
 Phone: 701.258.6507 Fax: 701.224.1162
 Web: www.ulteig.com
 Drawn By: CLS
 Checked By: JGL
 Approved By: JA

PrairieWinds I Wind Farm
 Access Roads As-built Survey
 Minot, North Dakota
 FACILITY: PRAIRIEWINDS
 LOCATION/UNIT: 406-PRAIRIEWINDS - 1
 BASIN NUMBER: 406-CS-000-0011
 Project Number: 09.02772
 Date: September 4, 2010
 Sheets: 4 of 37

V4

RMT, INC.

744 Heartland Trail
Madison, WI 53717-1934
Phone: 608.831.4444
Fax: 608.831.3334

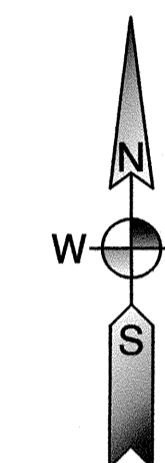
SYMBOL LEGEND

- MONUMENT IN PLACE
- △ FND ELEV: TOP OF FOUNDATION ELEVATION

Issue	Date	Description	By
△	1/20/10	AS-BUILT SUBMITTAL	JA
△	9/4/10	ADDED PARKING AREAS	JA

GENERAL NOTES

- The Distances shown hereon are grid distances based on the North Dakota State Plane coordinate system, North zone. To convert to ground distances, divide the distance shown by 0.999838942.
- The coordinates shown hereon for the center of towers are North Dakota State Plane Coordinates, North Zone (NAD 83) International Feet.
- The elevation shown at the towers are at the top of the concrete foundation in the North American Vertical Datum of 1988 (NAVD 88)



SCALE: 1 INCH = 300 FEET
ALL DIMENSIONS SHOWN ARE IN TERMS OF INTERNATIONAL FEET
ORIENTATION OF THIS BEARING SYSTEM IS NORTH DAKOTA STATE PLANE, NORTH ZONE (NAD 83)

I hereby certify that this survey was prepared by me or under my direct supervision and that I am a duly Registered Professional Land Surveyor under the laws of the State of North Dakota.



Signed: JAMES A. BERBER, PLS
Date: 9-4-2010 Reg. No. 4730



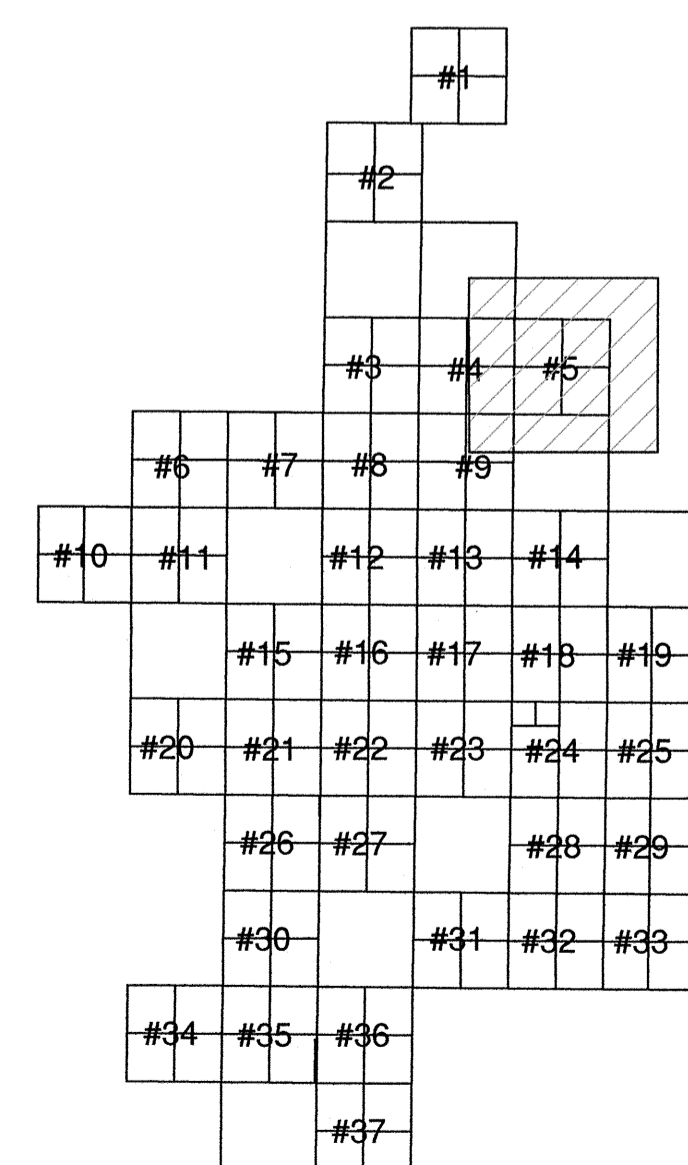
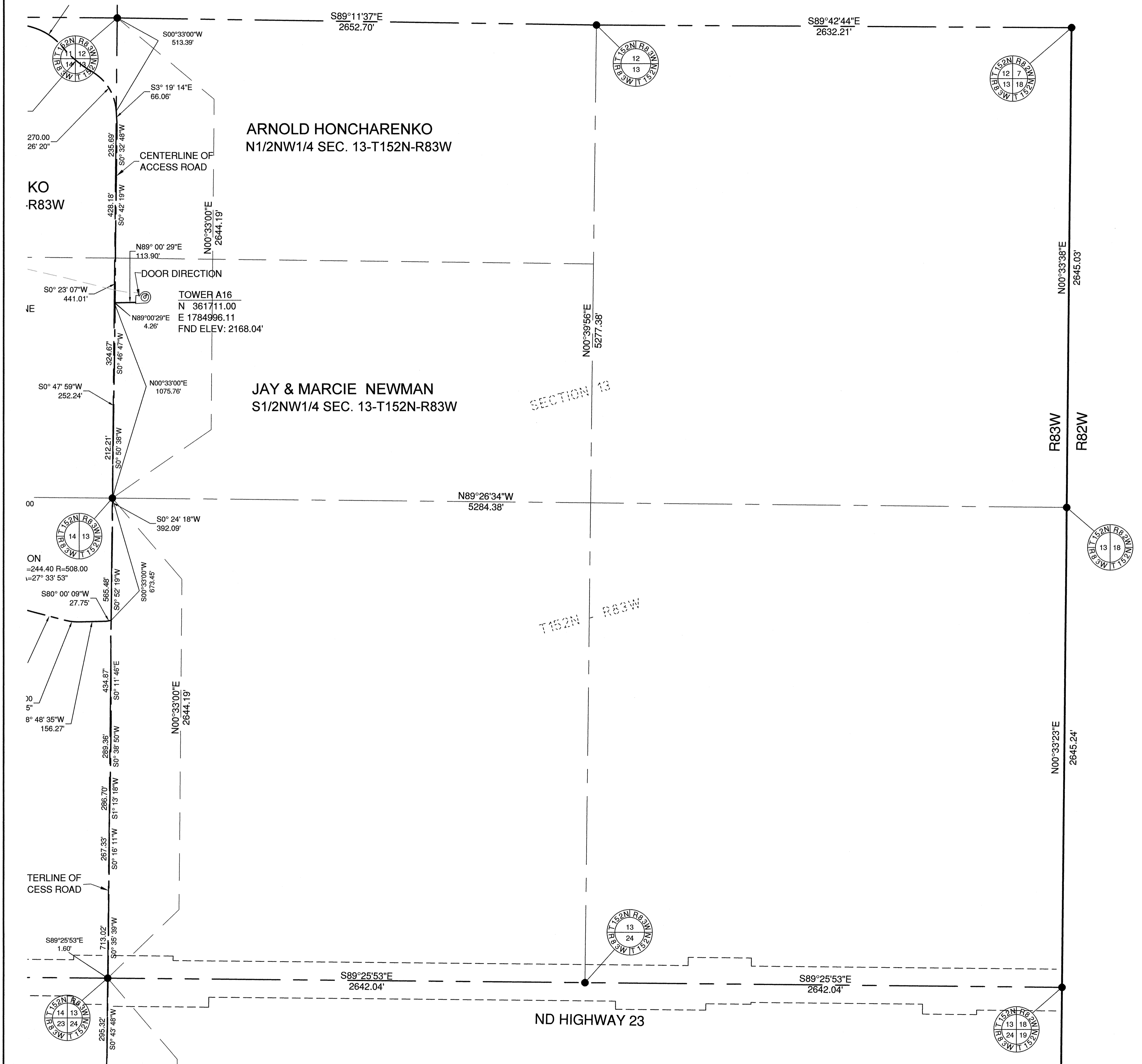
Bismarck - Denver - Detroit Lakes - Fargo - Minneapolis - Sioux Falls
1412 Basin Avenue
Bismarck, North Dakota 58504
Phone: 701.258.6507 Fax: 701.224.1162
Web: www.ulteig.com
Drawn By: CLS
Checked By: JGL
Approved By: JA

PrairieWinds I Wind Farm
Access Roads As-built Survey
Minot, North Dakota

FACILITY: PRAIRIEWINDS
LOCATION/UNIT: 406-PRAIRIEWINDS - 1
BASIN NUMBER: 406-CS-000-0012

Project Number: 09.02772
Date: September 4, 2010
Sheets: 5 of 37

V5



SHEET KEY MAP

RMT, INC.

744 Heartland Trail
 Madison, WI 53717-1934
 Phone: 608.831.4444
 Fax: 608.831.3334

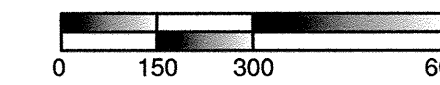
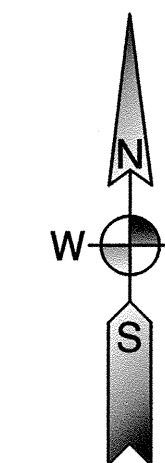
Issue	Date	Description	By
1	1/20/10	AS-BUILT SUBMITTAL	JA
2	9/4/10	ADDED PARKING AREAS	JA

GENERAL NOTES

- The Distances shown hereon are grid distances based on the North Dakota State Plane coordinate system, North zone. To convert to ground distances, divide the distance shown by 0.999839942.
- The coordinates shown hereon for the center of towers are North Dakota State Plane Coordinates, North Zone (NAD 83) International Feet.
- The elevation shown at the towers are at the top of the concrete foundation in the North American Vertical Datum of 1988 (NAVD 88)

SYMBOL LEGEND

- MONUMENT IN PLACE
- FND ELEV: TOP OF FOUNDATION ELEVATION



SCALE: 1 INCH = 300 FEET
 ALL DIMENSIONS SHOWN ARE
 IN TERMS OF INTERNATIONAL FEET
 ORIENTATION OF THIS BEARING
 SYSTEM IS NORTH DAKOTA
 STATE PLANE, NORTH ZONE (NAD 83)

I hereby certify that this survey was prepared by me or under my direct supervision and that I am a duly Registered Professional Land Surveyor under the laws of the State of North Dakota.

Signed: JAMES A. BERG

Date: 9-7-10 Reg. No. 4730

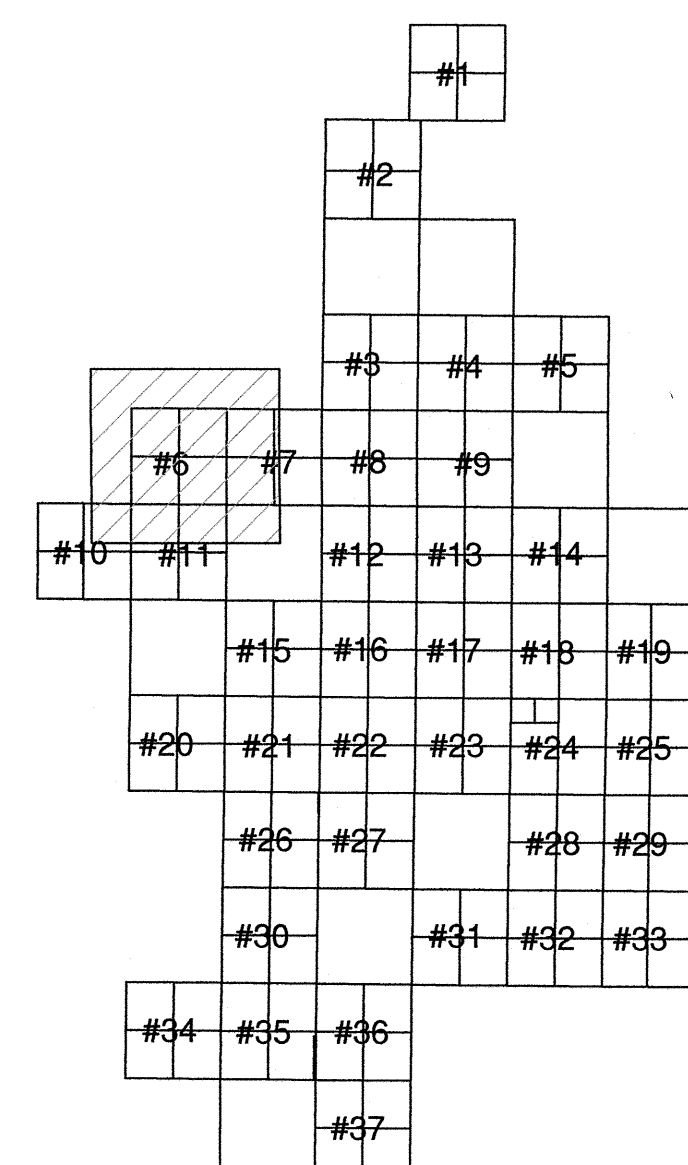
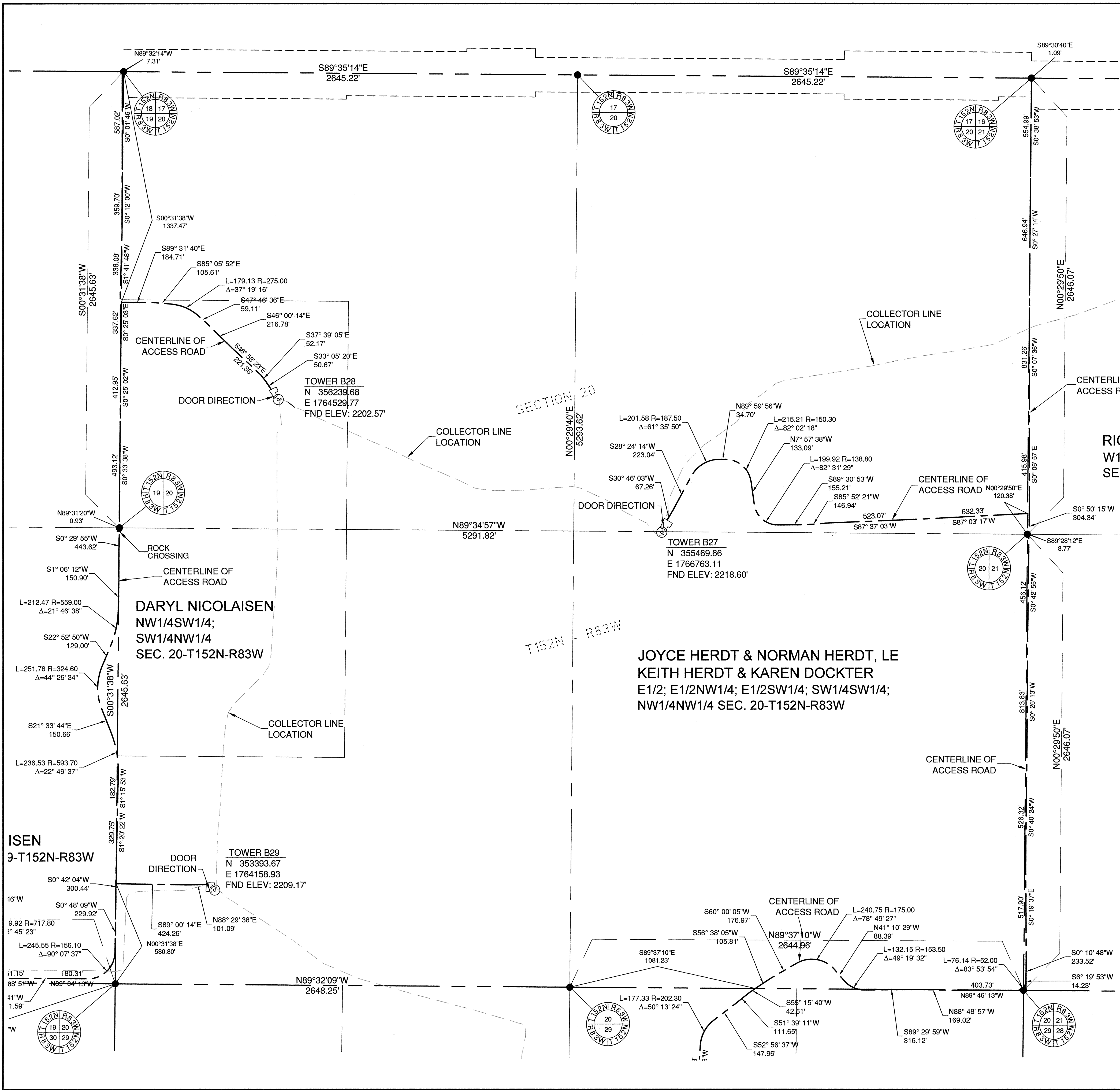


Bismarck - Denver - Detroit Lakes - Fargo - Minneapolis - Sioux Falls
 1412 Basin Avenue
 Bismarck, North Dakota 58504
 Phone: 701.258.6507 Fax: 701.224.1162
 Web: www.ulteig.com
 Drawn By: CLS
 Checked By: JGL
 Approved By: JA

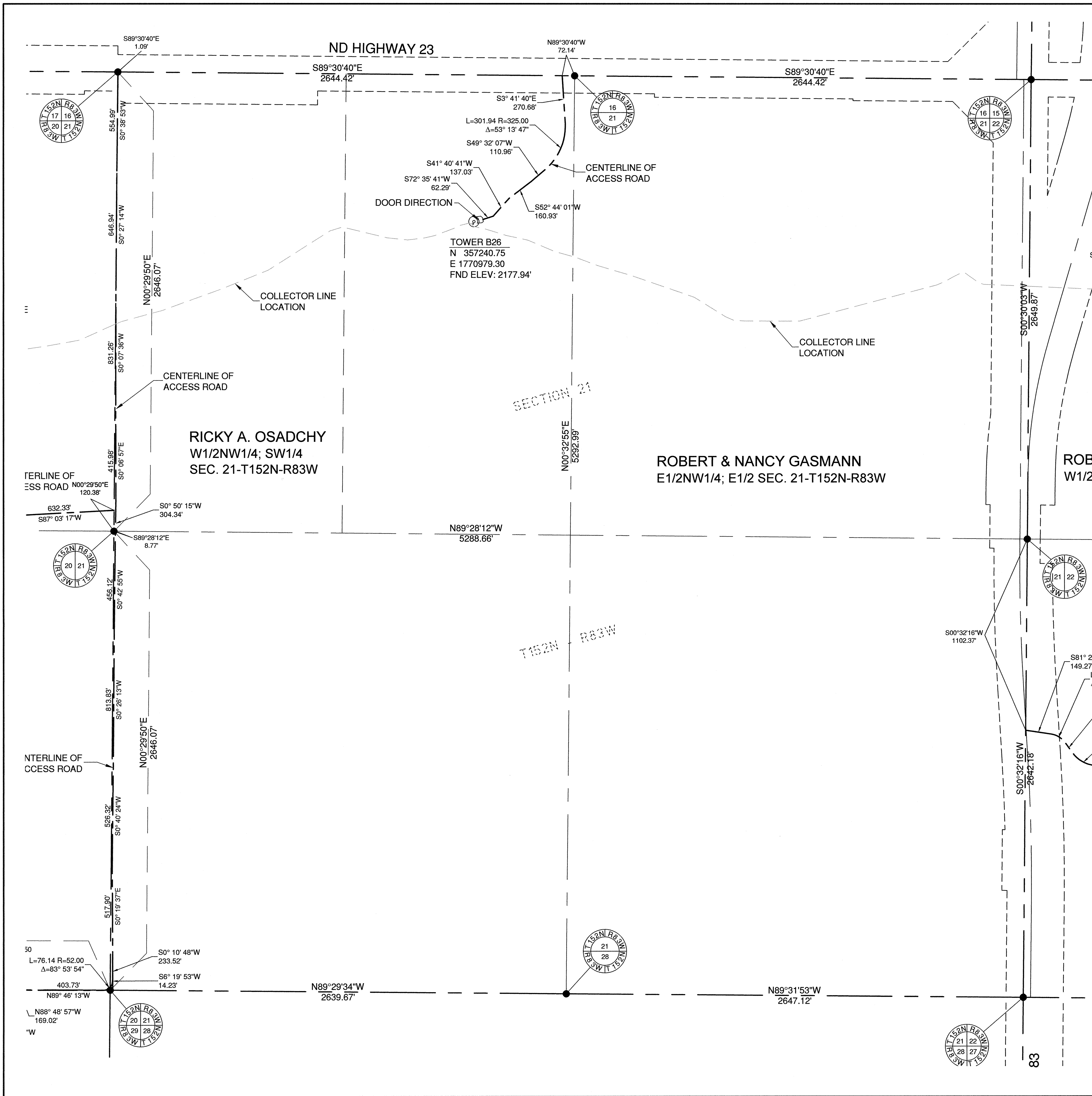
PrairieWinds I Wind Farm
 Access Roads As-built Survey
 Minot, North Dakota
FACILITY: PRAIRIEWINDS
LOCATION/UNIT: 406-PRAIRIEWINDS - 1
BASIN NUMBER: 406-CS-000-0013

Project Number: 09.02772
 Date: September 4, 2010
 Sheets: 6 of 37

V6



SHEET KEY MAP



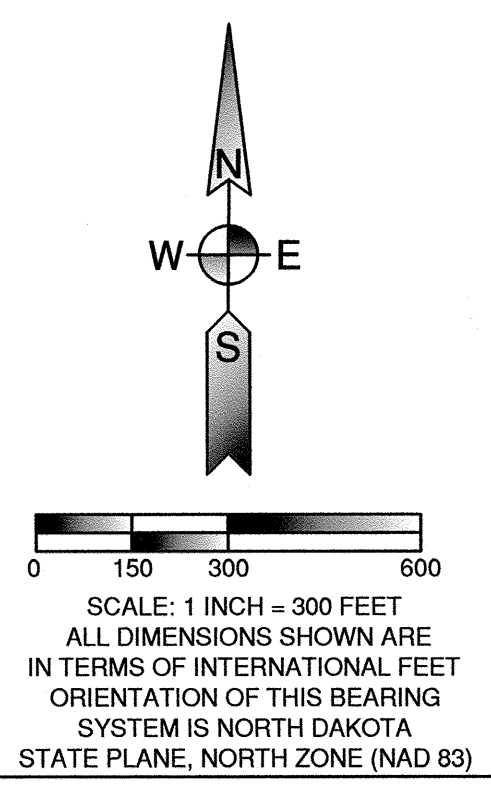
SYMBOL LEGEND

- MONUMENT IN PLACE
- △ FND ELEV: TOP OF FOUNDATION ELEVATION

RMT, INC.
 744 Heartland Trail
 Madison, WI 53717-1934
 Phone: 608.831.4444
 Fax: 608.831.3334

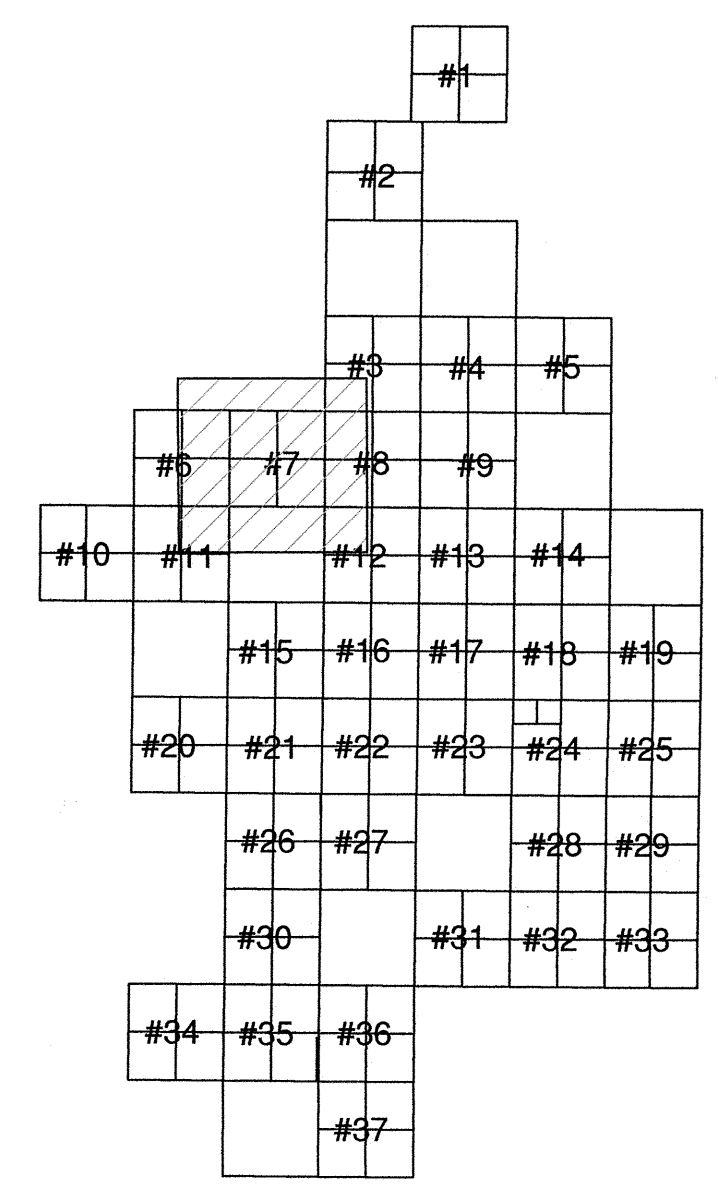
Issue	Date	Description	By
△ 1	1/20/10	AS-BUILT SUBMITTAL	JA
△ 2	9/4/10	ADDED PARKING AREAS	JA

- GENERAL NOTES**
- The Distances shown hereon are grid distances based on the North Dakota State Plane coordinate system, North zone. To convert to ground distances, divide the distance shown by 0.999838942.
 - The coordinates shown hereon for the center of towers are North Dakota State Plane Coordinates, North Zone (NAD 83) International Feet.
 - The elevation shown at the towers are at the top of the concrete foundation in the North American Vertical Datum of 1988 (NAVD 88)



I hereby certify that this survey was prepared by me or under my direct supervision and that I am a duly Registered Professional Land Surveyor under the laws of the State of North Dakota.

Signed: JAMES ALBER, PLS
 Date: 9-4-2010 Reg. No. 4730



SHEET KEY MAP

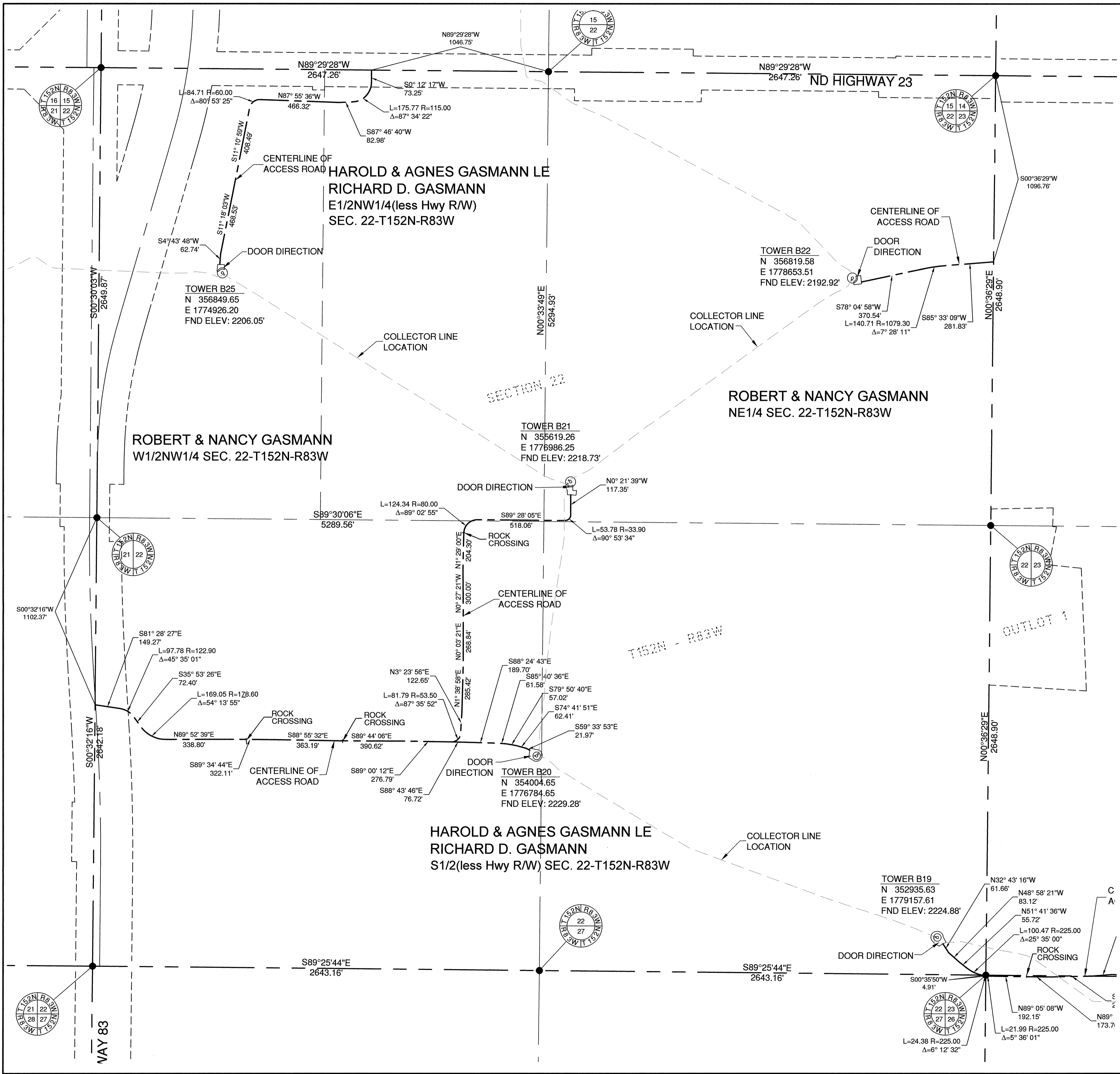
Ulteig
 Bismarck - Denver - Detroit Lakes - Fargo - Minneapolis - Sioux Falls
 1412 Basin Avenue
 Bismarck, North Dakota 58504
 Phone: 701.258.6507 Fax: 701.224.1162
 Web: www.ulteig.com
 Drawn By: CLS
 Checked By: JGL
 Approved By: JA

PrairieWinds I Wind Farm
 Access Roads As-built Survey
 Minot, North Dakota

FACILITY: PRAIRIEWINDS
LOCATION/UNIT: 406-PRAIRIEWINDS - 1
BASIN NUMBER: 406-CS-000-0014

Project Number: 09_02772
 Date: September 4, 2010
 Sheets: 7 of 37

V7



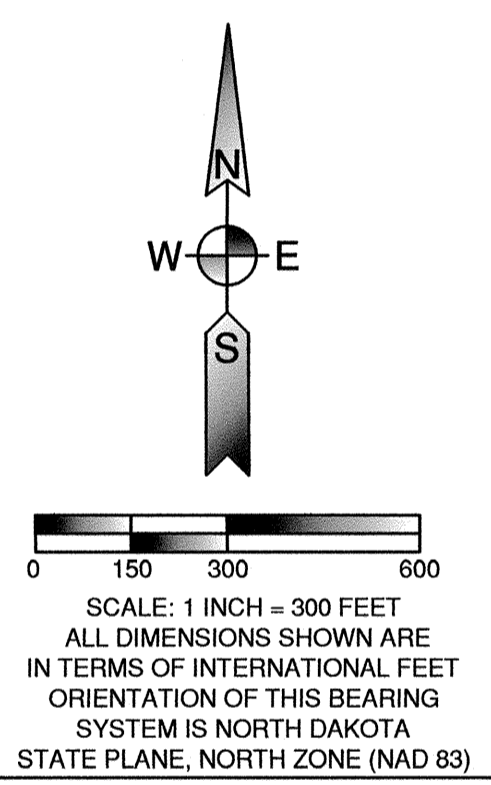
SYMBOL LEGEND

- MONUMENT IN PLACE
- FND ELEV: TOP OF FOUNDATION ELEVATION

RMT, INC.
 744 Heartland Trail
 Madison, WI 53717-1934
 Phone: 608.831.4444
 Fax: 608.831.3334

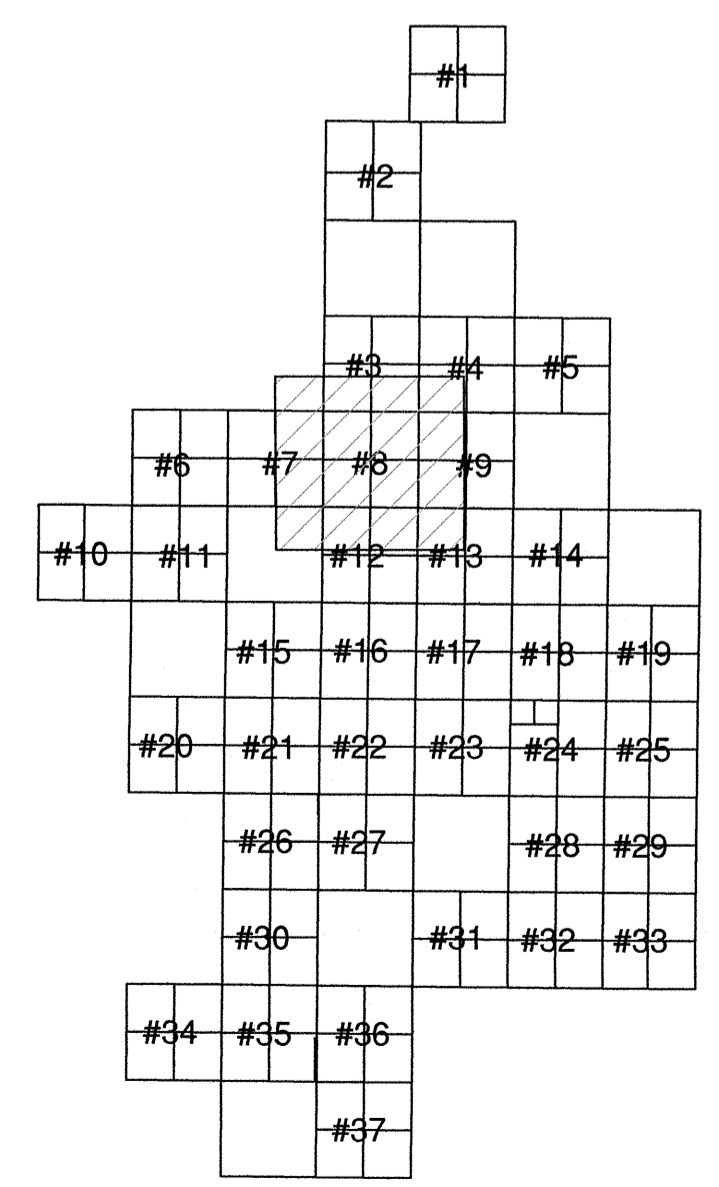
Issue	Date	Description	By
△	1/20/10	AS-BUILT SUBMITTAL	JA
△	9/4/10	ADDED PARKING AREAS	JA

- GENERAL NOTES**
- The Distances shown hereon are grid distances based on the North Dakota State Plane coordinate system, North zone. To convert to ground distances, divide the distance shown by 0.999839942.
 - The coordinates shown hereon for the center of towers are North Dakota State Plane Coordinates, North Zone (NAD 83) International Feet.
 - The elevation shown at the towers are at the top of the concrete foundation in the North American Vertical Datum of 1988 (NAVD 88)



I hereby certify that this survey was prepared by me or under my direct supervision and that I am a duly Registered Professional Land Surveyor under the laws of the State of North Dakota.

Signed: **JAMES ADER, PLS**
 Date: 9-4-2010 Reg. No. 4730



SHEET KEY MAP

Ulteig
 Bismarck - Denver - Detroit Lakes - Fargo - Minneapolis - Sioux Falls
 1412 Basin Avenue
 Bismarck, North Dakota 58504
 Phone: 701.258.6507 Fax: 701.224.1162
 Web: www.ulteig.com
 Drawn By: CLS
 Checked By: JGL
 Approved By: JA

PrairieWinds I Wind Farm
 Access Roads As-built Survey
 Minot, North Dakota
 FACILITY: PRAIRIEWINDS
 LOCATION/UNIT: 406-PRAIRIEWINDS - 1
 BASIN NUMBER: 406-CS-000-0015

Project Number: 09.02772
 Date: September 4, 2010
 Sheets: 8 of 37

V8

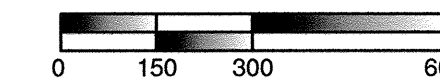
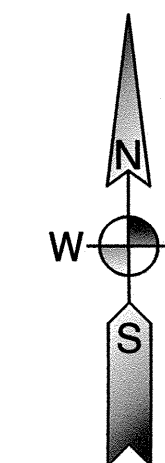
RMT, INC.
 744 Heartland Trail
 Madison, WI 53717-1934
 Phone: 608.831.4444
 Fax: 608.831.3334

Issue	Date	Description	By
△	1/20/10	AS-BUILT SUBMITTAL	JA
△	9/4/10	ADDED PARKING AREAS	JA

- GENERAL NOTES**
- The Distances shown hereon are grid distances based on the North Dakota State Plane coordinate system, North zone. To convert to ground distances, divide the distance shown by 0.999839942.
 - The coordinates shown hereon for the center of towers are North Dakota State Plane Coordinates, North Zone (NAD 83) International Feet.
 - The elevation shown at the towers are at the top of the concrete foundation in the North American Vertical Datum of 1988 (NAVD 88)


SYMBOL LEGEND

● MONUMENT IN PLACE
 FND ELEV: TOP OF FOUNDATION ELEVATION



SCALE: 1 INCH = 300 FEET
 ALL DIMENSIONS SHOWN ARE IN TERMS OF INTERNATIONAL FEET
 ORIENTATION OF THIS BEARING SYSTEM IS NORTH DAKOTA STATE PLANE, NORTH ZONE (NAD 83)

I hereby certify that this survey was prepared by me or under my direct supervision and that I am a duly Registered Professional Land Surveyor under the laws of the State of North Dakota.

Signed: 
 JAMES R. BER, SLS 330
 Date: 4-4-2010 Reg. No. 4730



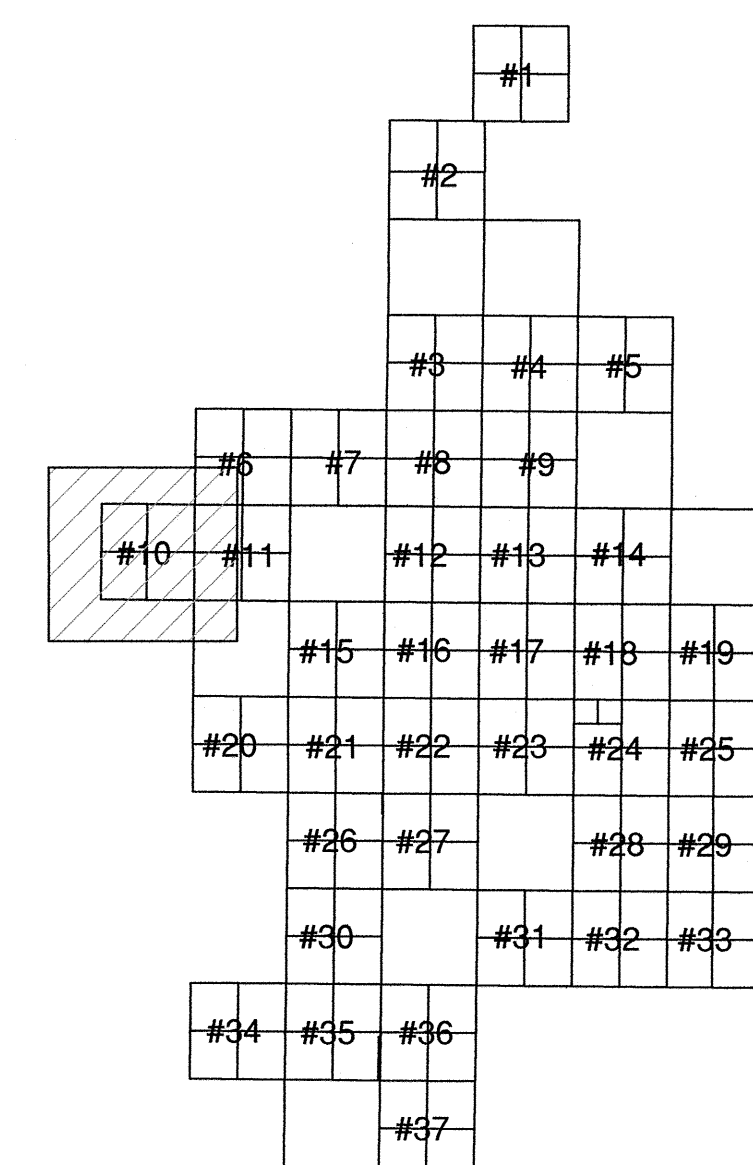
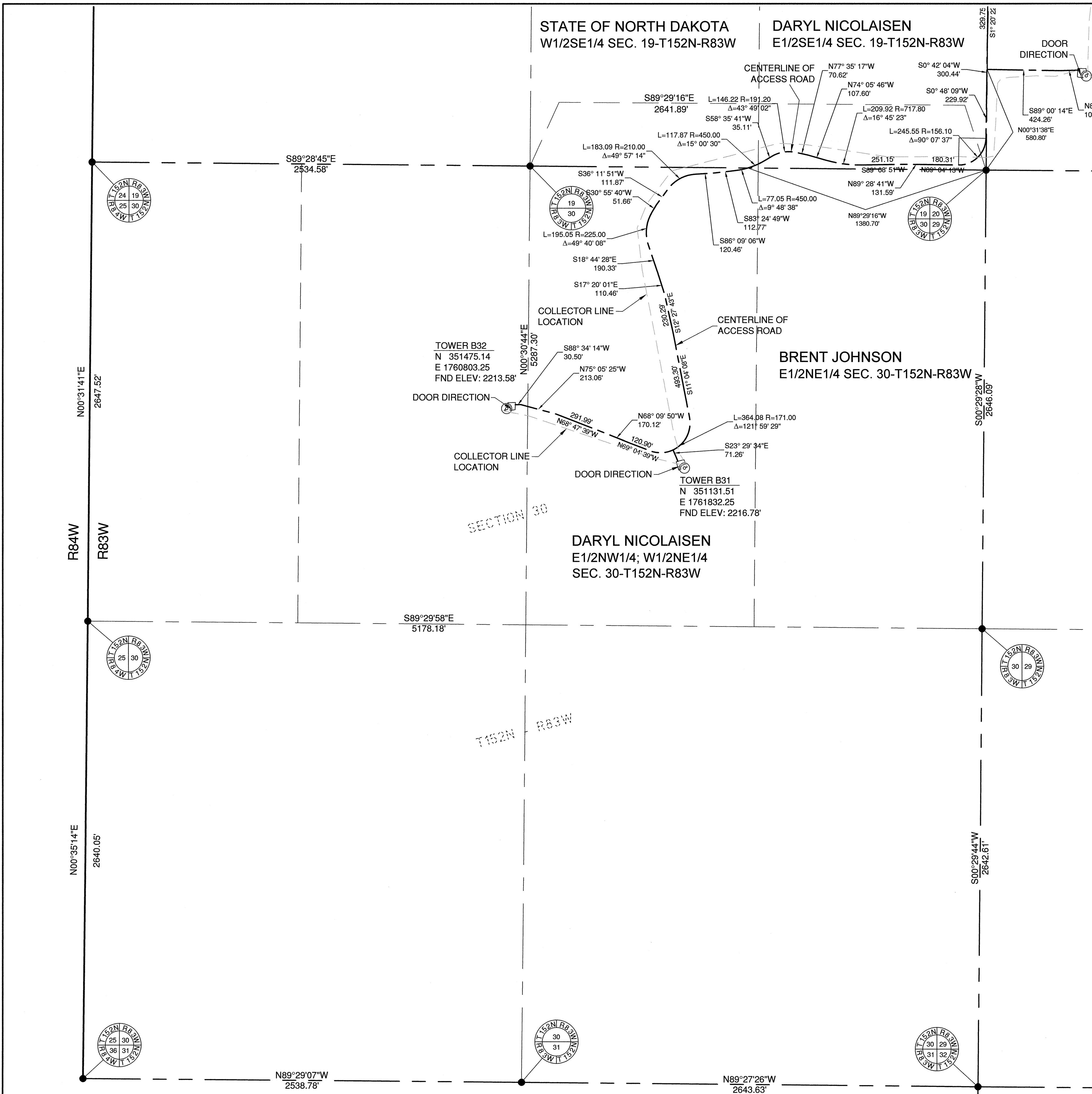
Bismarck - Denver - Detroit Lakes - Fargo - Minneapolis - Sioux Falls
 1412 Basin Avenue
 Bismarck, North Dakota 58504
 Phone: 701.258.6507 Fax: 701.224.1162
 Web: www.ulteig.com
 Drawn By: CLS
 Checked By: JGL
 Approved By: JA

PrairieWinds I Wind Farm
 Access Roads As-built Survey
 Minot, North Dakota

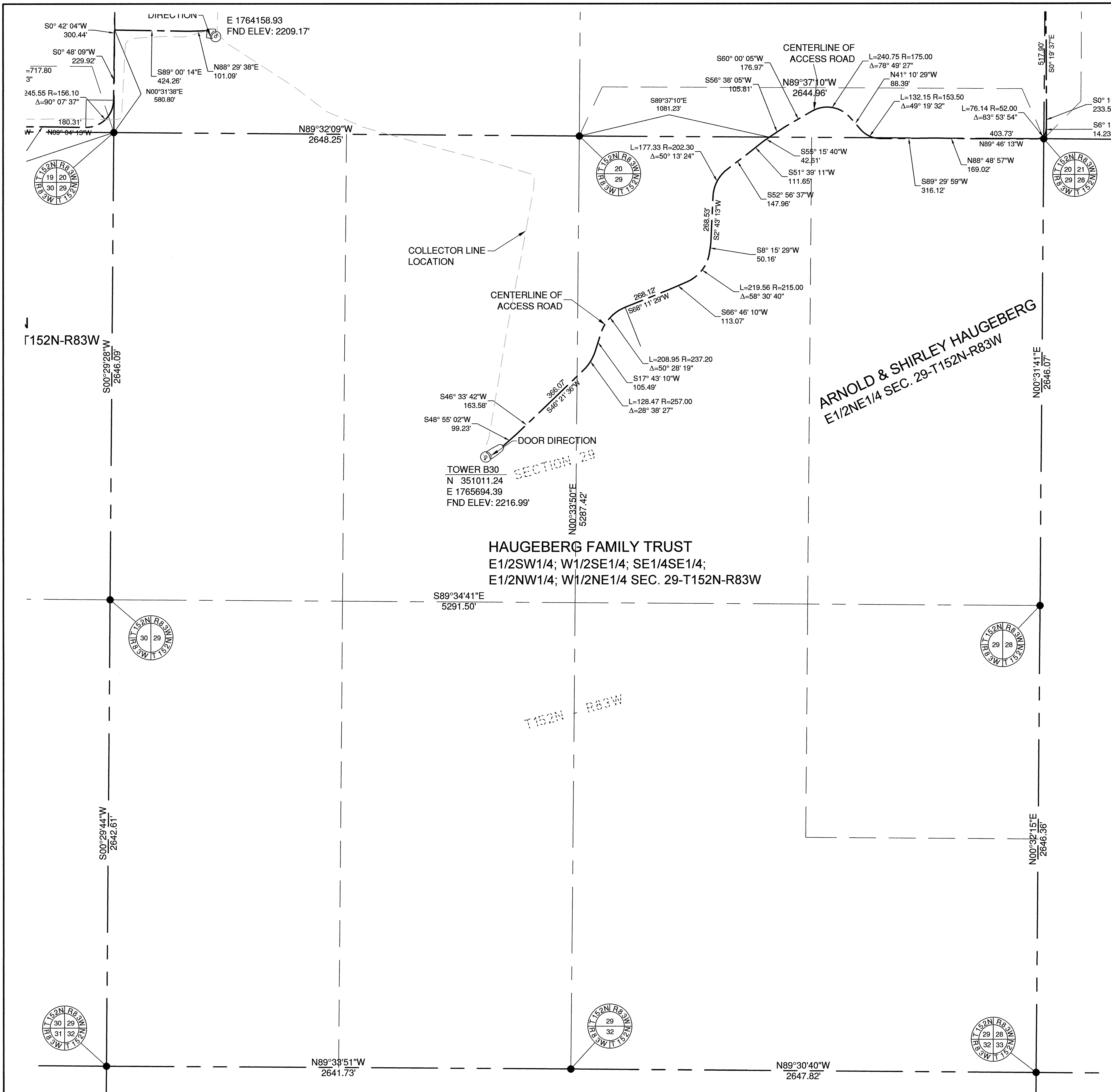
FACILITY: PRAIRIEWINDS
 LOCATION/UNIT: 406-PRAIRIEWINDS - 1
 BASIN NUMBER: 406-CS-000-0017

Project Number: 09_02772
 Date: September 4, 2010
 Sheets: 10 of 37

V10



SHEET KEY MAP



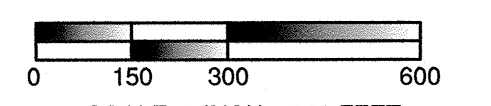
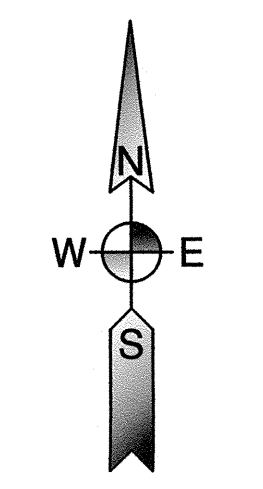
SYMBOL LEGEND

- MONUMENT IN PLACE
- FND ELEV: TOP OF FOUNDATION ELEVATION

RMT, INC.
 744 Heartland Trail
 Madison, WI 53717-1934
 Phone: 608.831.4444
 Fax: 608.831.3334


Issue	Date	Description	By
1	1/20/10	AS-BUILT SUBMITTAL	JA
2	9/4/10	ADDED PARKING AREAS	JA

- GENERAL NOTES**
- The Distances shown hereon are grid distances based on the North Dakota State Plane coordinate system, North zone. To convert to ground distances, divide the distance shown by 0.999836942.
 - The coordinates shown hereon for the center of towers are North Dakota State Plane Coordinates, North Zone (NAD 83) International Feet.
 - The elevation shown at the towers are at the top of the concrete foundation in the North American Vertical Datum of 1988 (NAVD 88)

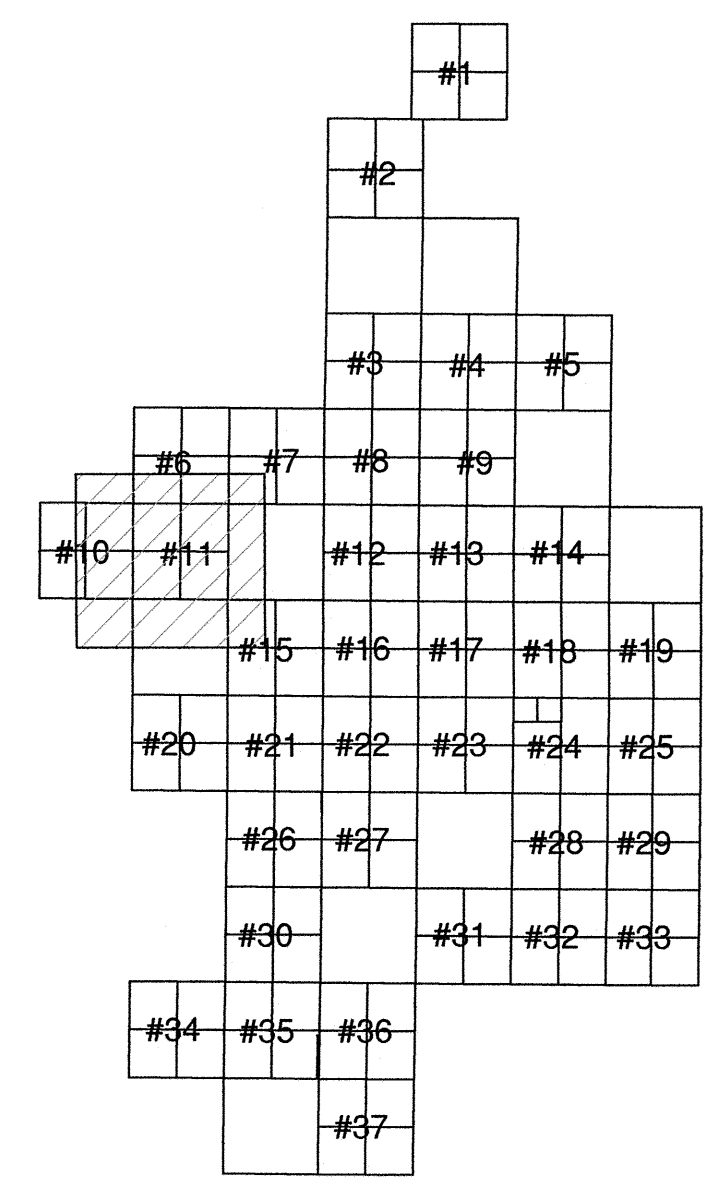


SCALE: 1 INCH = 300 FEET
 ALL DIMENSIONS SHOWN ARE IN TERMS OF INTERNATIONAL FEET
 ORIENTATION OF THIS BEARING SYSTEM IS NORTH DAKOTA STATE PLANE, NORTH ZONE (NAD 83)

I hereby certify that this survey was prepared by me or under my direct supervision and that I am a duly Registered Professional Land Surveyor under the laws of the State of North Dakota.



Signed: JAMES ALBERT, PLS
 Date: 9-4-2010 Reg. No. 4730



SHEET KEY MAP

Ulteig
 Bismarck - Denver - Detroit Lakes - Fargo - Minneapolis - Sioux Falls
 1412 Basin Avenue
 Bismarck, North Dakota 58504
 Phone: 701.258.6507 Fax: 701.224.1162
 Web: www.ulteig.com
 Drawn By: CLS
 Checked By: JGL
 Approved By: JA

PrairieWinds I Wind Farm
 Access Roads As-built Survey
 Minot, North Dakota
 FACILITY: PRAIRIEWINDS
 LOCATION/UNIT: 406-PRAIRIEWINDS - 1
 BASIN NUMBER: 406-CS-000-0018
 Project Number: 09.02772
 Date: September 4, 2010
 Sheets: 11 of 37

V11

RMT, INC.
 744 Heartland Trail
 Madison, WI 53717-1934
 Phone: 608.831.4444
 Fax: 608.831.3334

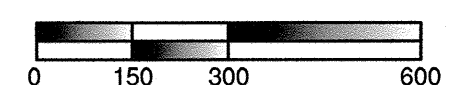
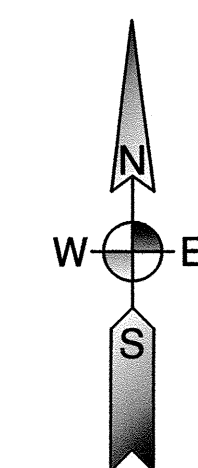
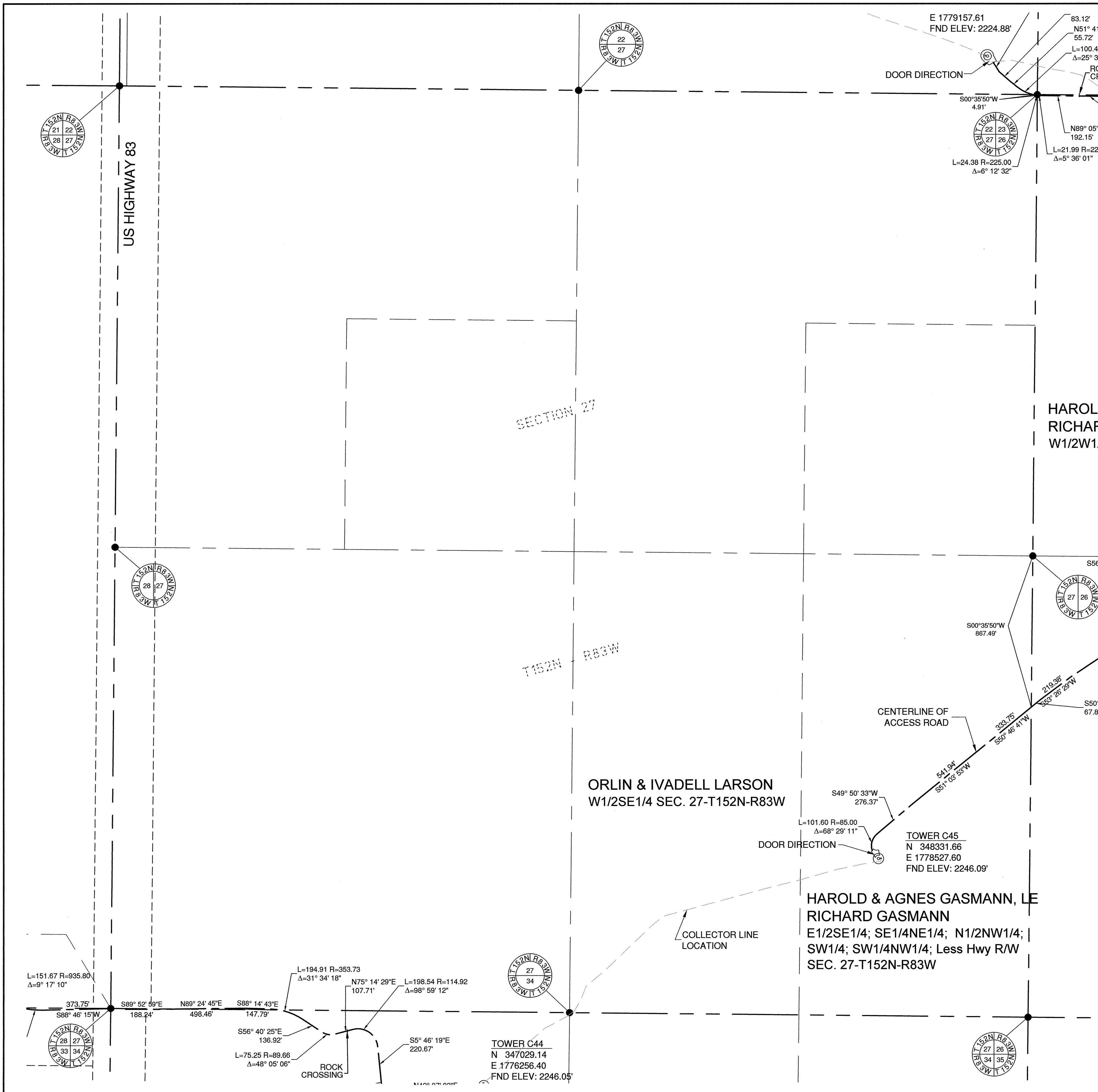
Issue	Date	Description	By
△	1/20/10	AS-BUILT SUBMITTAL	JA
△	9/4/10	ADDED PARKING AREAS	JA

GENERAL NOTES

- The Distances shown hereon are grid distances based on the North Dakota State Plane coordinate system, North zone. To convert to ground distances, divide the distance shown by 0.999838942.
- The coordinates shown hereon for the center of towers are North Dakota State Plane Coordinates, North Zone (NAD 83) International Feet.
- The elevation shown at the towers are at the top of the concrete foundation in the North American Vertical Datum of 1988 (NAVD 88)

SYMBOL LEGEND

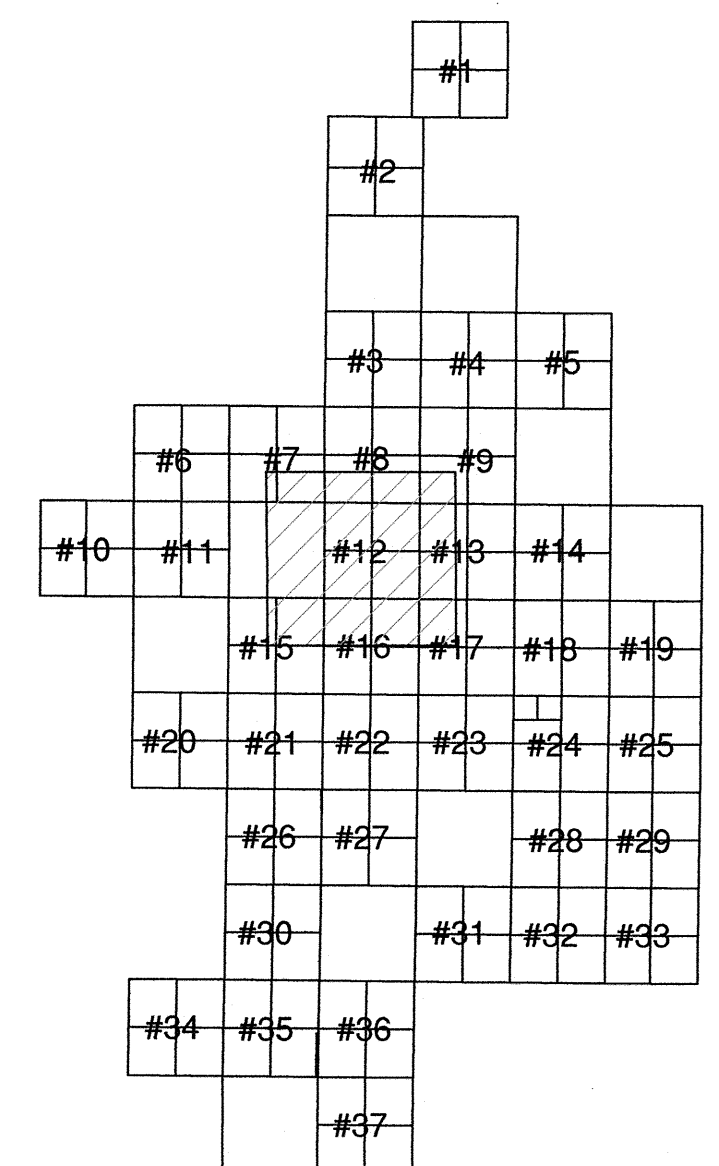
●	MONUMENT IN PLACE
△	FND ELEV: TOP OF FOUNDATION ELEVATION



SCALE: 1 INCH = 300 FEET
 ALL DIMENSIONS SHOWN ARE IN TERMS OF INTERNATIONAL FEET
 ORIENTATION OF THIS BEARING SYSTEM IS NORTH DAKOTA STATE PLANE, NORTH ZONE (NAD 83)

I hereby certify that this survey was prepared by me or under my direct supervision and that I am a duly Registered Professional Land Surveyor under the laws of the State of North Dakota.

Registered Professional Land Surveyor
 JAMES ALBER, PLS
 Date: 9.4.2010 Reg. No. 4730

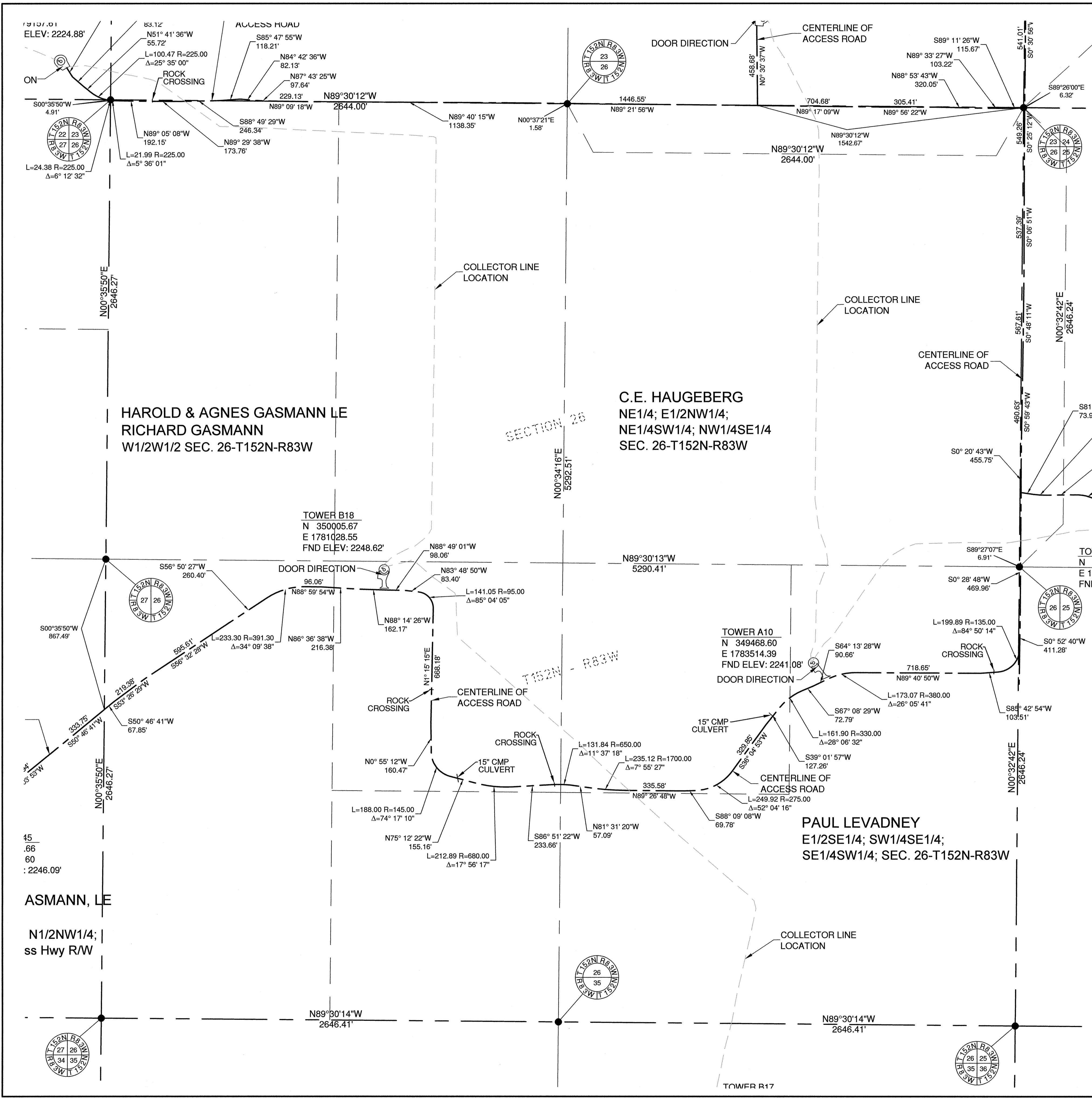


SHEET KEY MAP

Bismarck - Denver - Detroit Lakes - Fargo - Minneapolis - Sioux Falls
 1412 Basin Avenue
 Bismarck, North Dakota 58504
 Phone: 701.258.6507 Fax: 701.224.1162
 Web: www.ulteig.com
 Drawn By: CLS
 Checked By: JGL
 Approved By: JA

PrairieWinds I Wind Farm
 Access Roads As-built Survey
 Minot, North Dakota
 FACILITY: PRAIRIEWINDS
 LOCATION/UNIT: 406-PRAIRIEWINDS - 1
 BASIN NUMBER: 406-CS-000-0019
 Project Number: 09.02772
 Date: September 4, 2010
 Sheets: 12 of 37

V12



SYMBOL LEGEND

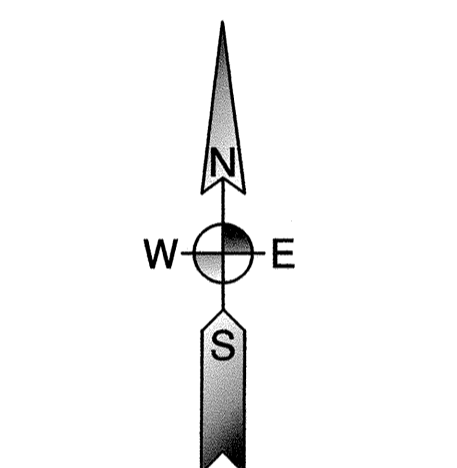
- MONUMENT IN PLACE
- △ FND ELEV: TOP OF FOUNDATION ELEVATION

RMT, INC.
 744 Heartland Trail
 Madison, WI 53717-1934
 Phone: 608.831.4444
 Fax: 608.831.3334

Issue	Date	Description	By
△	1/20/10	AS-BUILT SUBMITTAL	JA
△	9/7/10	ADDED PARKING AREAS	JA

GENERAL NOTES

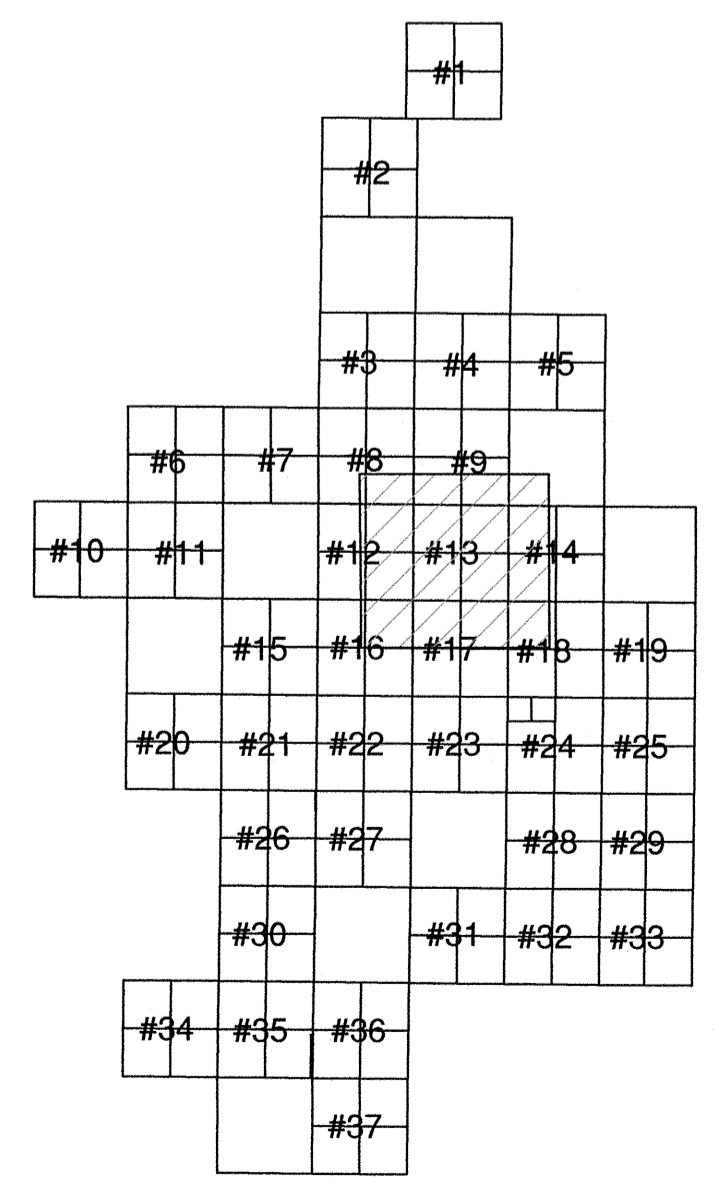
- The Distances shown hereon are grid distances based on the North Dakota State Plane coordinate system, North zone. To convert to ground distances, divide the distance shown by 0.999838942.
- The coordinates shown hereon for the center of towers are North Dakota State Plane Coordinates, North Zone (NAD 83) International Feet.
- The elevation shown at the towers are at the top of the concrete foundation in the North American Vertical Datum of 1988 (NAVD 88)



SCALE: 1 INCH = 300 FEET
 ALL DIMENSIONS SHOWN ARE IN TERMS OF INTERNATIONAL FEET
 ORIENTATION OF THIS BEARING SYSTEM IS NORTH DAKOTA STATE PLANE, NORTH ZONE (NAD 83)

I hereby certify that this survey was prepared by me or under my direct supervision and that I am a duly Registered Professional Land Surveyor under the laws of the State of North Dakota.

Signed: *James Huber*
 JAMES HUBER, PLS
 Date: 9/16/2010 Reg. No. 4730



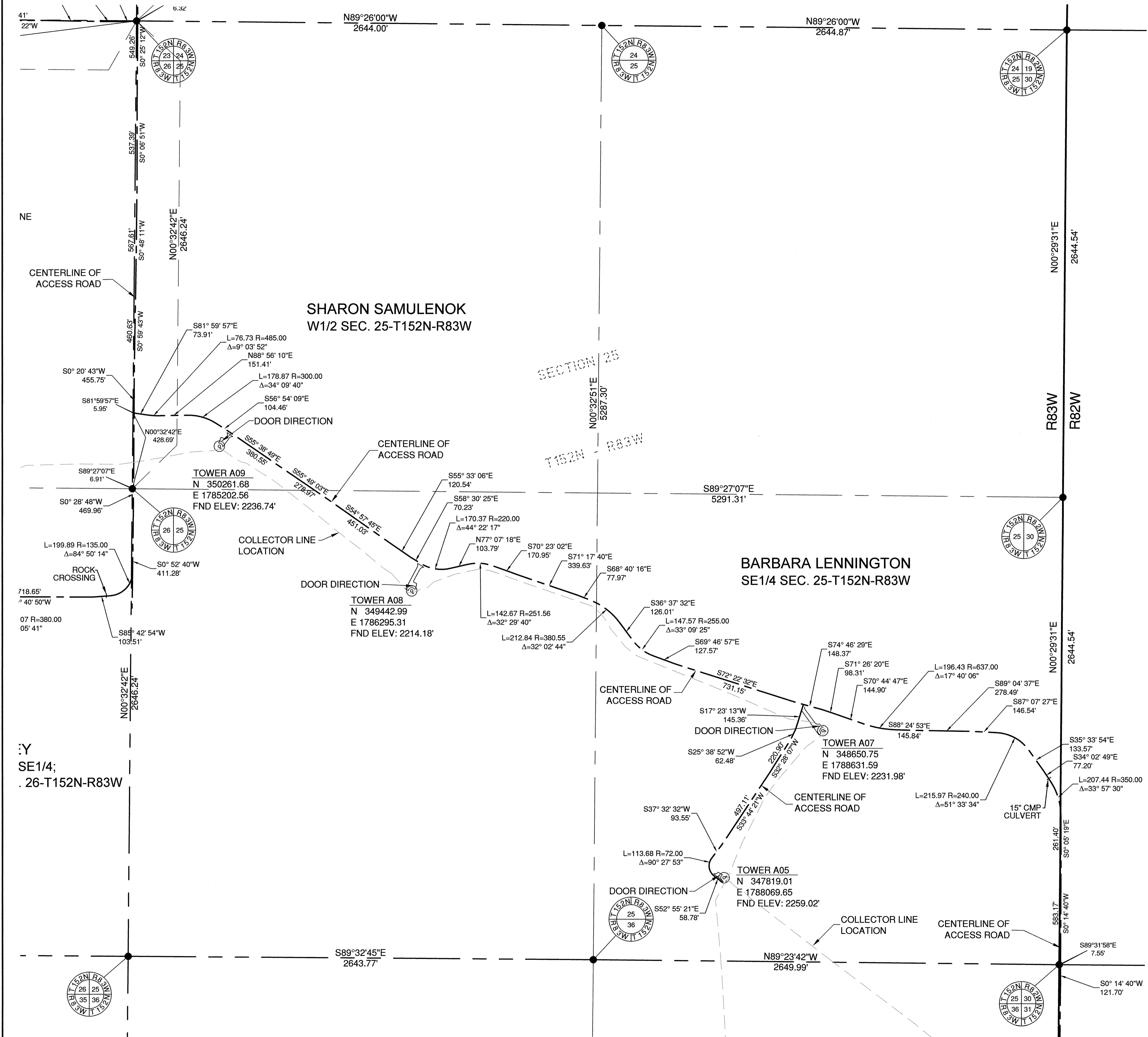
SHEET KEY MAP

Ulteig
 Bismarck - Denver - Detroit Lakes - Fargo - Minneapolis - Sioux Falls
 1412 Basin Avenue
 Bismarck, North Dakota 58504
 Phone: 701.258.6507 Fax: 701.224.1162
 Web: www.ulteig.com
 Drawn By: CLS
 Checked By: JGL
 Approved By: JA

PrairieWinds I Wind Farm
 Access Roads As-built Survey
 Minot, North Dakota
 FACILITY: PRAIRIEWINDS
 LOCATION/UNIT: 406-PRAIRIEWINDS - 1
 BASIN NUMBER: 406-CS-000-0020

Project Number: 09.02772
 Date: September 7, 2010
 Sheets: 13 of 37

V13



SYMBOL LEGEND


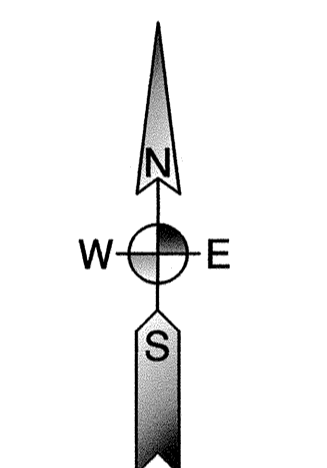
- MONUMENT IN PLACE
- △ FND ELEV: TOP OF FOUNDATION ELEVATION

RMT, INC.
 744 Heartland Trail
 Madison, WI 53717-1934
 Phone: 608.831.4444
 Fax: 608.831.3334

Issue	Date	Description	By
△	1/20/10	AS-BUILT SUBMITTAL	JA
△	9/7/10	ADDED PARKING AREAS	JA

GENERAL NOTES

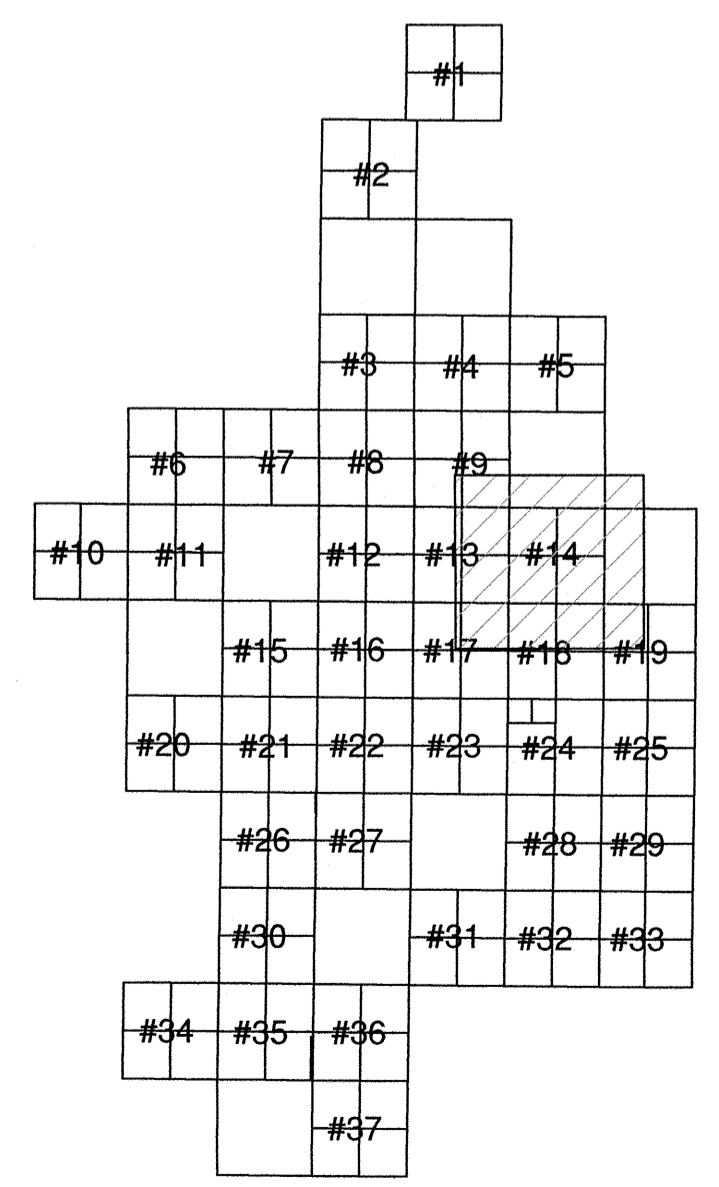
- The Distances shown hereon are grid distances based on the North Dakota State Plane coordinate system, North zone. To convert to ground distances, divide the distance shown by 0.999838942.
- The coordinates shown hereon for the center of towers are North Dakota State Plane Coordinates, North Zone (NAD 83) International Feet.
- The elevation shown at the towers are at the top of the concrete foundation in the North American Vertical Datum of 1988 (NAVD 88)



SCALE: 1 INCH = 300 FEET
 ALL DIMENSIONS SHOWN ARE IN TERMS OF INTERNATIONAL FEET
 ORIENTATION OF THIS BEARING SYSTEM IS NORTH DAKOTA STATE PLANE, NORTH ZONE (NAD 83)

I hereby certify that this survey was prepared by me or under my direct supervision and that I am a duly Registered Professional Land Surveyor under the laws of the State of North Dakota.

Signed: *James Alber*
 JAMES ALBER, P.L.S.
 Date: 9-7-2010 Reg. No. 4730



SHEET KEY MAP

Ulteig
 Bismarck - Denver - Detroit Lakes - Fargo - Minneapolis - Sioux Falls
 1412 Basin Avenue
 Bismarck, North Dakota 58504
 Phone: 701.258.6507 Fax: 701.224.1162
 Web: www.ulteig.com
 Drawn By: CLS
 Checked By: JGL
 Approved By: JA

PrairieWinds I Wind Farm
 Access Roads As-built Survey
 Minot, North Dakota

FACILITY: PRAIRIEWINDS
 LOCATION/UNIT: 406-PRAIRIEWINDS - 1
 BASIN NUMBER: 406-CS-000-0021

Project Number: 09.02772
 Date: September 7, 2010
 Sheets: 14 of 37

V14

RMT, INC.
 744 Heartland Trail
 Madison, WI 53717-1934
 Phone: 608.831.4444
 Fax: 608.831.3334

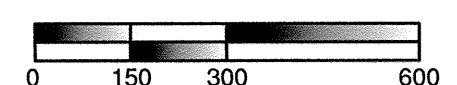
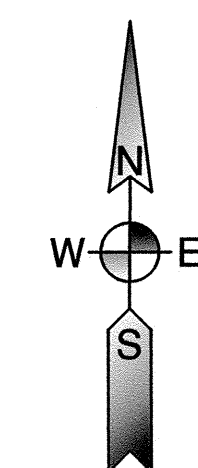
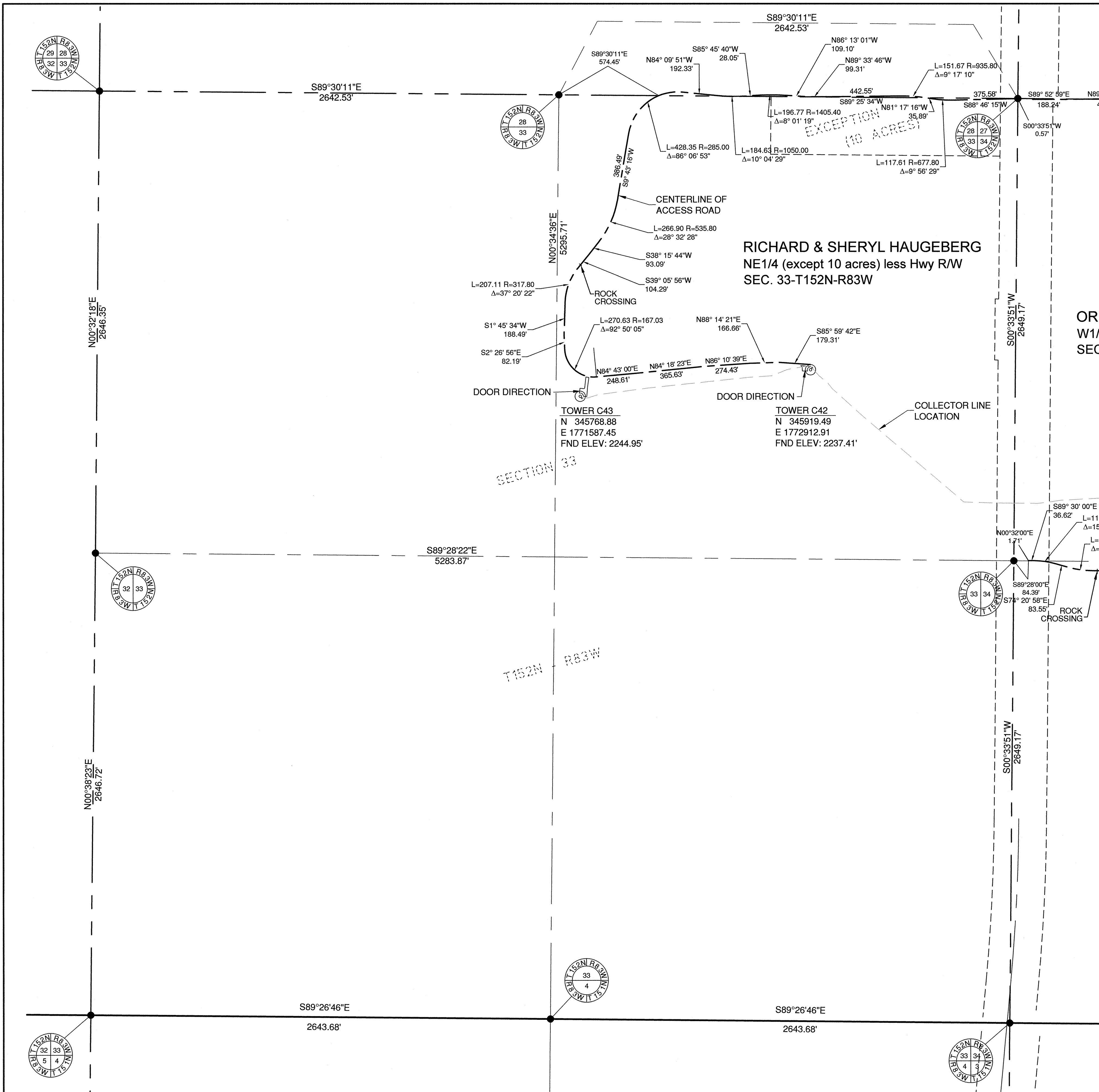
Issue	Date	Description	By
▲	1/20/10	AS-BUILT SUBMITTAL	JA
▲	9/7/10	ADDED PARKING AREAS	JA

GENERAL NOTES

- The Distances shown hereon are grid distances based on the North Dakota State Plane coordinate system, North zone. To convert to ground distances, divide the distance shown by 0.999839342.
- The coordinates shown hereon for the center of towers are North Dakota State Plane Coordinates, North Zone (NAD 83) International Feet.
- The elevation shown at the towers are at the top of the concrete foundation in the North American Vertical Datum of 1988 (NAVD 88)


SYMBOL LEGEND

- MONUMENT IN PLACE
- FND ELEV: TOP OF FOUNDATION ELEVATION

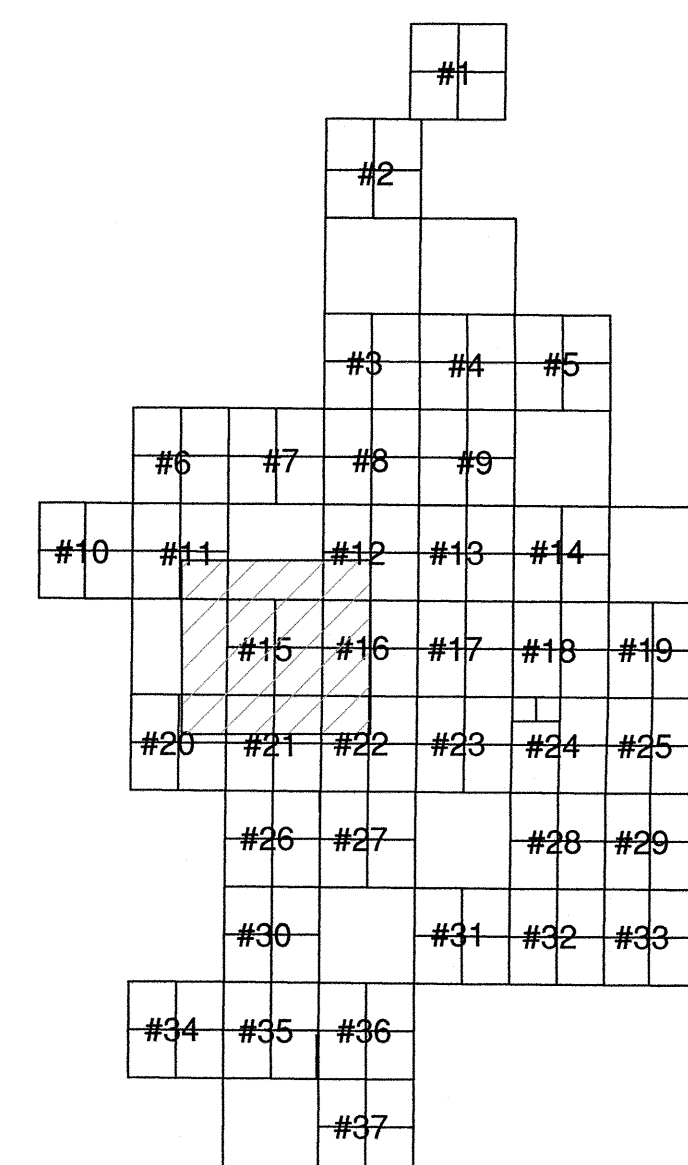


SCALE: 1 INCH = 300 FEET
 ALL DIMENSIONS SHOWN ARE IN TERMS OF INTERNATIONAL FEET
 ORIENTATION OF THIS BEARING SYSTEM IS NORTH DAKOTA STATE PLANE, NORTH ZONE (NAD 83)

I hereby certify that this Survey was prepared by me or under my direct supervision and that I am a duly Registered Professional Land Surveyor under the laws of the State of North Dakota.



Signed: JAMES ALBERT FLS
 Date: 9-7-2010 Reg. No. 4730



SHEET KEY MAP

Ulteig

Bismarck - Denver - Detroit Lakes - Fargo - Minneapolis - Sioux Falls
 1412 Basin Avenue
 Bismarck, North Dakota 58504
 Phone: 701.258.6507 Fax: 701.224.1162
 Web: www.ulteig.com

Drawn By: CLS
 Checked By: JGL
 Approved By: JA

PrairieWinds I Wind Farm
 Access Roads As-built Survey
 Minot, North Dakota
 FACILITY: PRAIRIEWINDS
 LOCATION/UNIT: 406-PRAIRIEWINDS - 1
 BASIN NUMBER: 406-CS-000-0022

Project Number: 09.02772
 Date: September 7, 2010
 Sheets: 15 of 37

V15

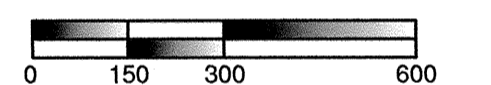
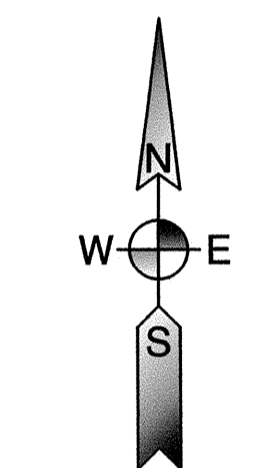
RMT, INC.
 744 Heartland Trail
 Madison, WI 53717-1934
 Phone: 608.831.4444
 Fax: 608.831.3334

Issue	Date	Description	By
△	1/20/10	AS-BUILT SUBMITTAL	JA
△	9/16/10	ADDED PARKING AREAS	JA

GENERAL NOTES

- The Distances shown hereon are grid distances based on the North Dakota State Plane coordinate system, North zone. To convert to ground distances, divide the distance shown by 0.999839942.
- The coordinates shown hereon for the center of towers are North Dakota State Plane Coordinates, North Zone (NAD 83) International Feet.
- The elevation shown at the towers are at the top of the concrete foundation in the North American Vertical Datum of 1988 (NAVD 88)

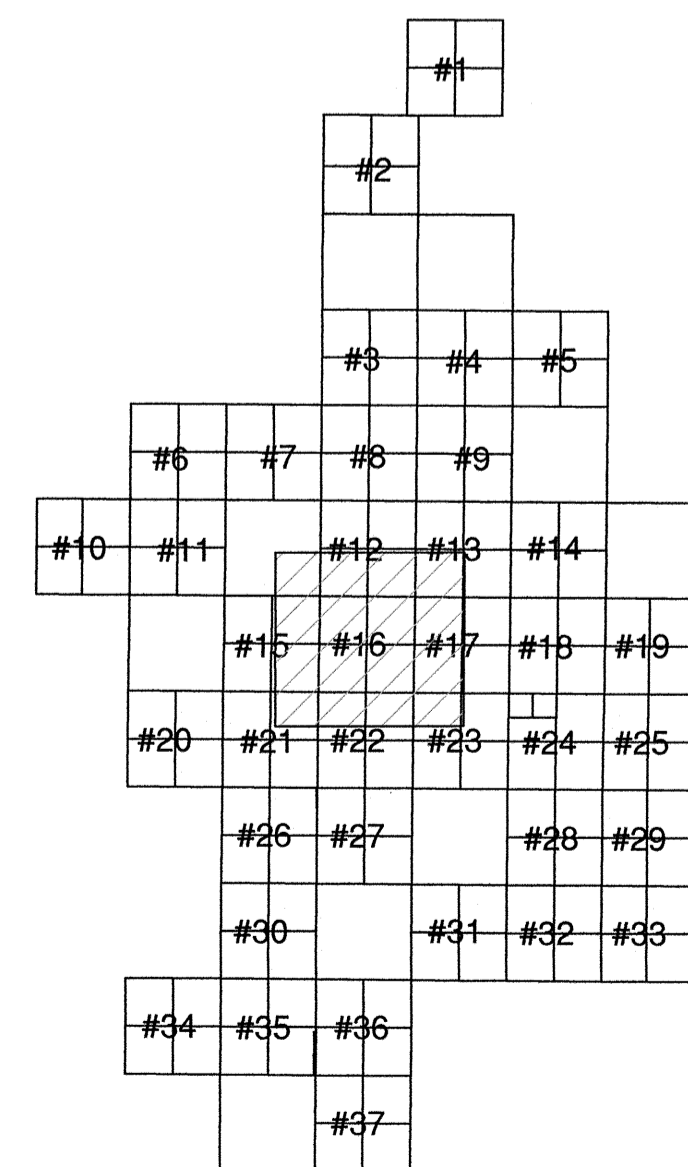
SYMBOL LEGEND
 ● MONUMENT IN PLACE
 △ FND ELEV: TOP OF FOUNDATION ELEVATION



SCALE: 1 INCH = 300 FEET
 ALL DIMENSIONS SHOWN ARE IN TERMS OF INTERNATIONAL FEET
 ORIENTATION OF THIS BEARING SYSTEM IS NORTH DAKOTA STATE PLANE, NORTH ZONE (NAD 83)

I hereby certify that this survey was prepared by me or under my direct supervision and that I am a duly Registered Professional Land Surveyor under the laws of the State of North Dakota.

Signed: *James Amber*
 JAMES AMBER, PLS
 Date: 9-16-2010 Reg. No. 4730



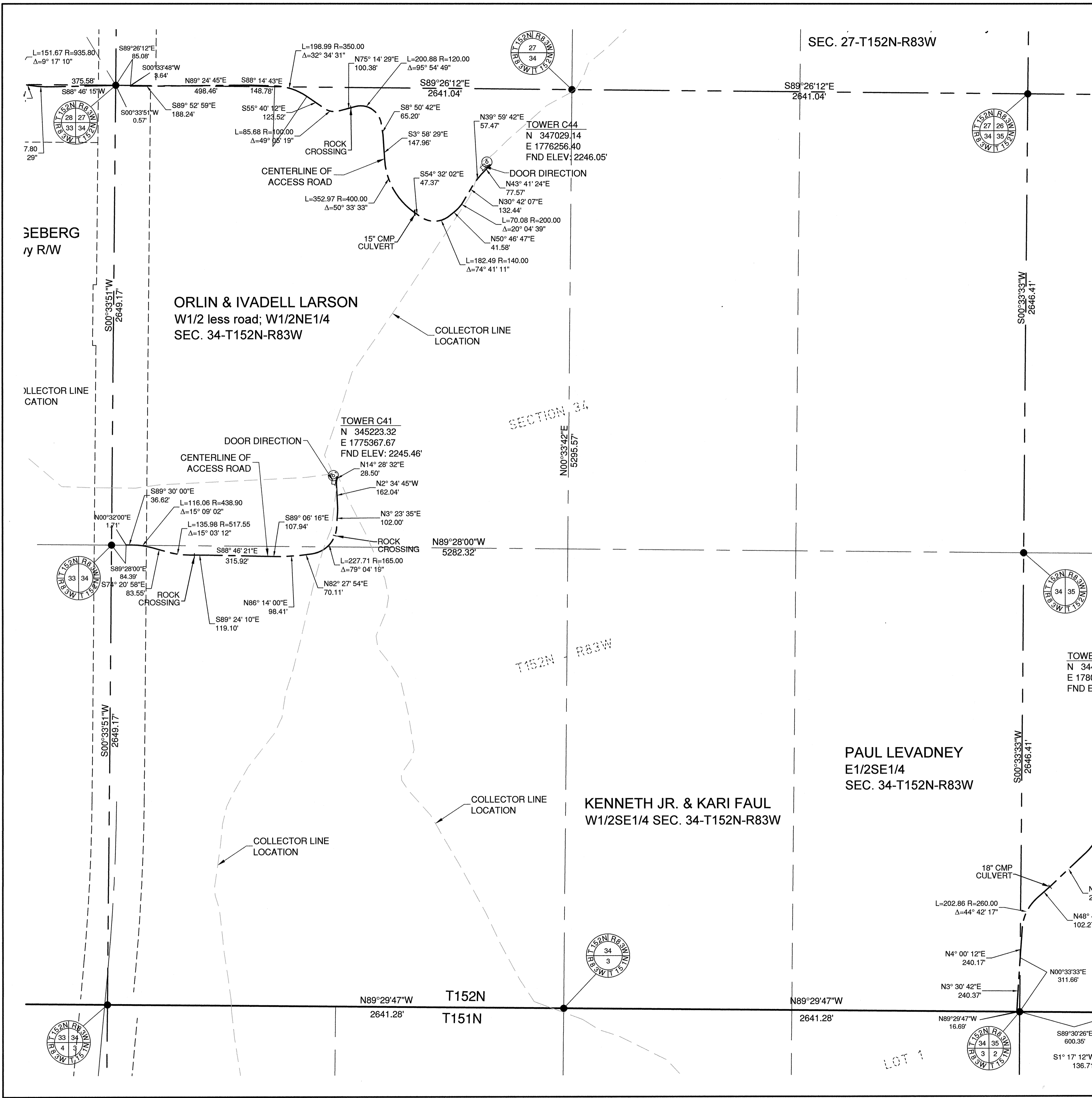
SHEET KEY MAP

Ulteig
 Bismarck - Denver - Detroit Lakes - Fargo - Minneapolis - Sioux Falls
 1412 Basin Avenue
 Bismarck, North Dakota 58504
 Phone: 701.258.6507 Fax: 701.224.1162
 Web: www.ulteig.com
 Drawn By: CLS
 Checked By: JGL
 Approved By: JA

PrairieWinds I Wind Farm
 Access Roads As-built Survey
 Minot, North Dakota
FACILITY: PRAIRIEWINDS
LOCATION/UNIT: 406-PRAIRIEWINDS - 1
Basin NUMBER: 406-CS-000-0023

Project Number: 09.02772
 Date: September 16, 2010
 Sheets: 16 of 37

V16




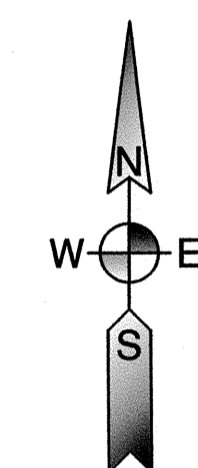
RMT, INC.
 744 Heartland Trail
 Madison, WI 53717-1934
 Phone: 608.831.4444
 Fax: 608.831.3334

Issue	Date	Description	By
△	1/20/10	AS-BUILT SUBMITTAL	JA
△	9/16/10	ADDED PARKING AREAS	JA

GENERAL NOTES

- The Distances shown hereon are grid distances based on the North Dakota State Plane coordinate system, North zone. To convert to ground distances, divide the distance shown by 0.999839942.
- The coordinates shown hereon for the center of towers are North Dakota State Plane Coordinates, North Zone (NAD 83) International Feet.
- The elevation shown at the towers are at the top of the concrete foundation in the North American Vertical Datum of 1988 (NAVD 88)

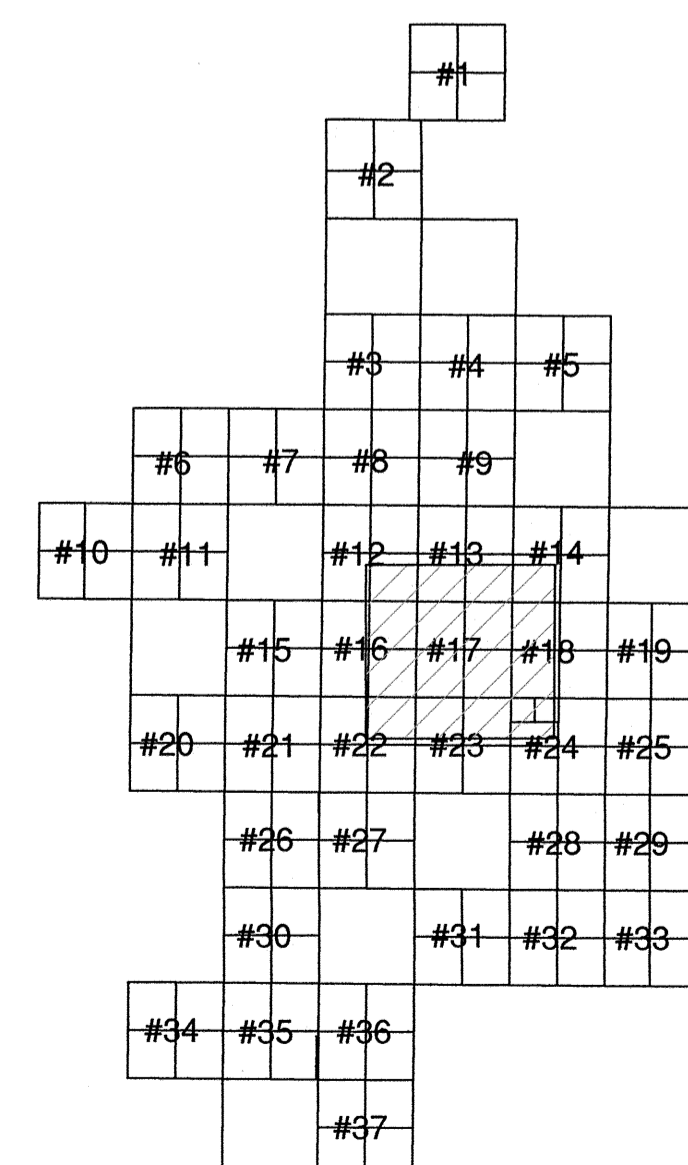
SYMBOL LEGEND
 ● MONUMENT IN PLACE
 FND ELEV: TOP OF FOUNDATION ELEVATION



SCALE: 1 INCH = 300 FEET
 ALL DIMENSIONS SHOWN ARE IN TERMS OF INTERNATIONAL FEET
 ORIENTATION OF THIS BEARING SYSTEM IS NORTH DAKOTA STATE PLANE, NORTH ZONE (NAD 83)

I hereby certify that this survey was prepared by me or under my direct supervision and that I am a duly Registered Professional Land Surveyor under the laws of the State of North Dakota.

Signed: *James Albert*
 JAMES ALBERT, SLS
 Date: 9-16-2010 Reg. No. 4730



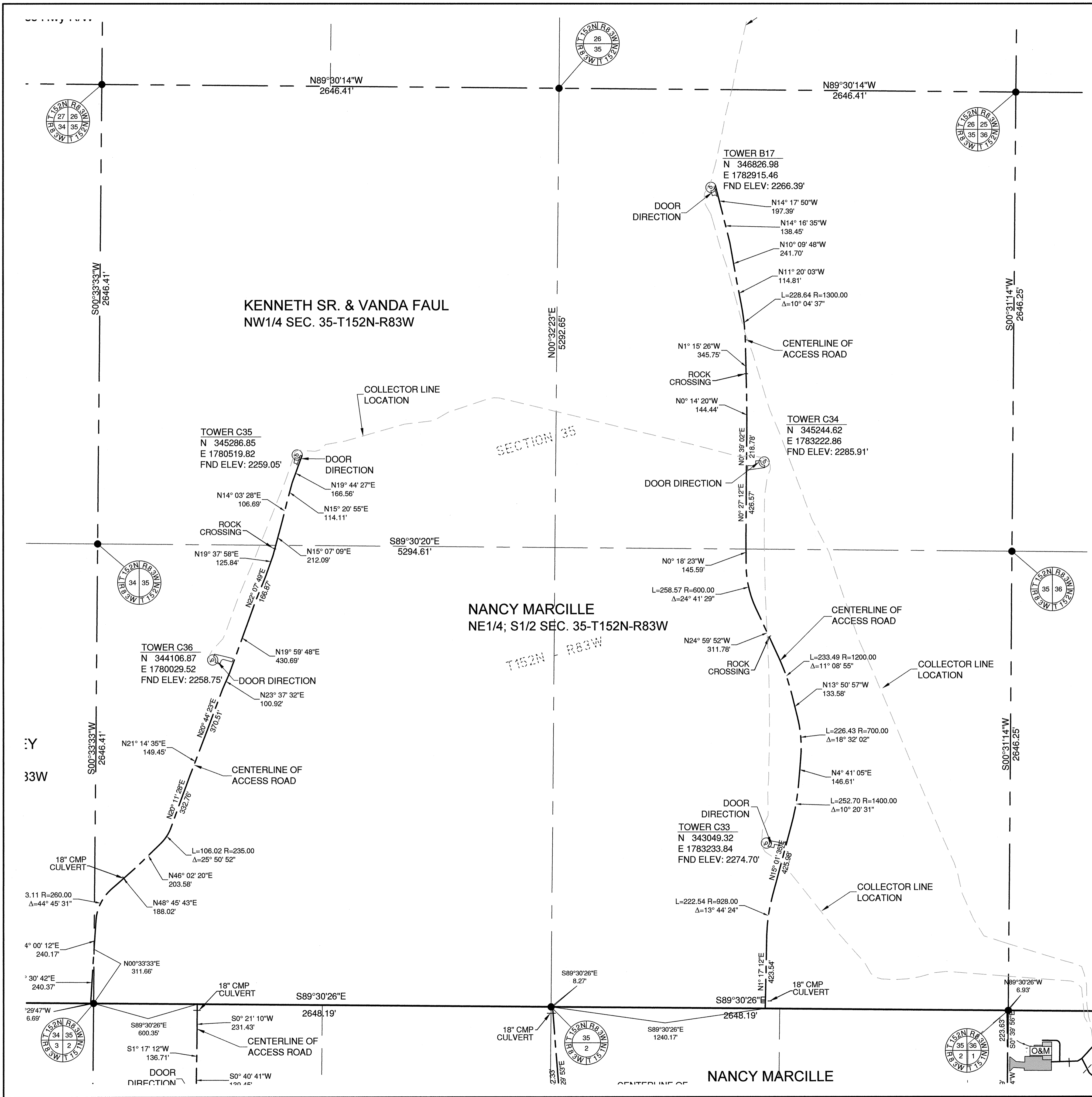
SHEET KEY MAP

Bismarck - Denver - Detroit Lakes - Fargo - Minneapolis - Sioux Falls
 1412 Basin Avenue
 Bismarck, North Dakota 58504
 Phone: 701.258.6507 Fax: 701.224.1162
 Web: www.ulteig.com
 Drawn By: CLS
 Checked By: JGL
 Approved By: JA

PrairieWinds I Wind Farm
 Access Roads As-built Survey
 Minot, North Dakota
 FACILITY: PRAIRIEWINDS
 LOCATION/UNIT: 406-PRAIRIEWINDS - 1
 BASIN NUMBER: 406-CS-000-0024

Project Number: 09.02772
 Date: September 16, 2010
 Sheets: 17 of 37

V17



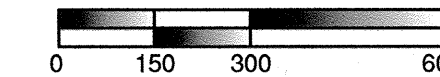
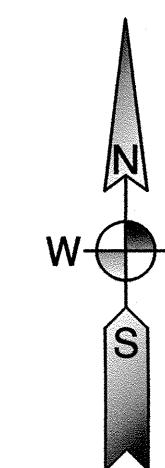
RMT, INC.
 744 Heartland Trail
 Madison, WI 53717-1934
 Phone: 608.831.4444
 Fax: 608.831.3334

Issue	Date	Description	By
▲	1/20/10	AS-BUILT SUBMITTAL	JA
▲	9/16/10	ADDED PARKING AREAS	JA

- GENERAL NOTES**
- The Distances shown hereon are grid distances based on the North Dakota State Plane coordinate system, North zone. To convert to ground distances, divide the distance shown by 0.999838942.
 - The coordinates shown hereon for the center of towers are North Dakota State Plane Coordinates, North Zone (NAD 83) International Feet.
 - The elevation shown at the towers are at the top of the concrete foundation in the North American Vertical Datum of 1988 (NAVD 88)

SYMBOL LEGEND

● MONUMENT IN PLACE
 FND ELEV: TOP OF FOUNDATION ELEVATION



SCALE: 1 INCH = 300 FEET
 ALL DIMENSIONS SHOWN ARE IN TERMS OF INTERNATIONAL FEET
 ORIENTATION OF THIS BEARING SYSTEM IS NORTH DAKOTA STATE PLANE, NORTH ZONE (NAD 83)

I hereby certify that this survey was prepared by me or under my direct supervision, and that I am a duly Registered Professional Land Surveyor under the laws of the State of North Dakota.

Signed: JAMES ALBERT
 Date: 9-16-2010 Reg. No. 4730

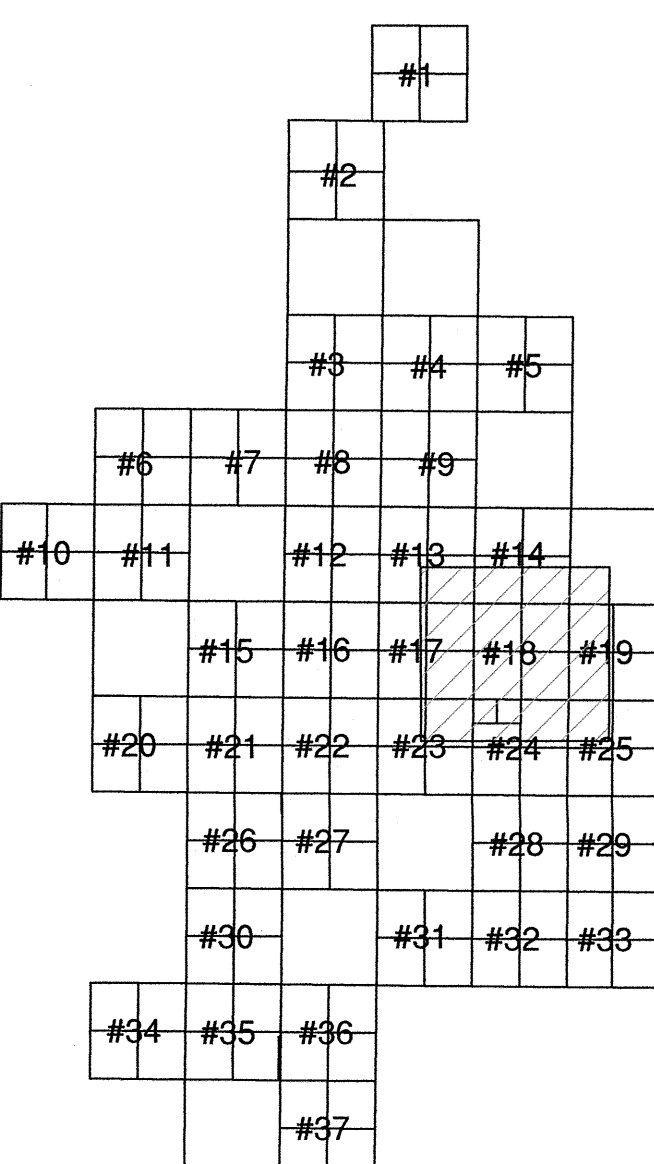
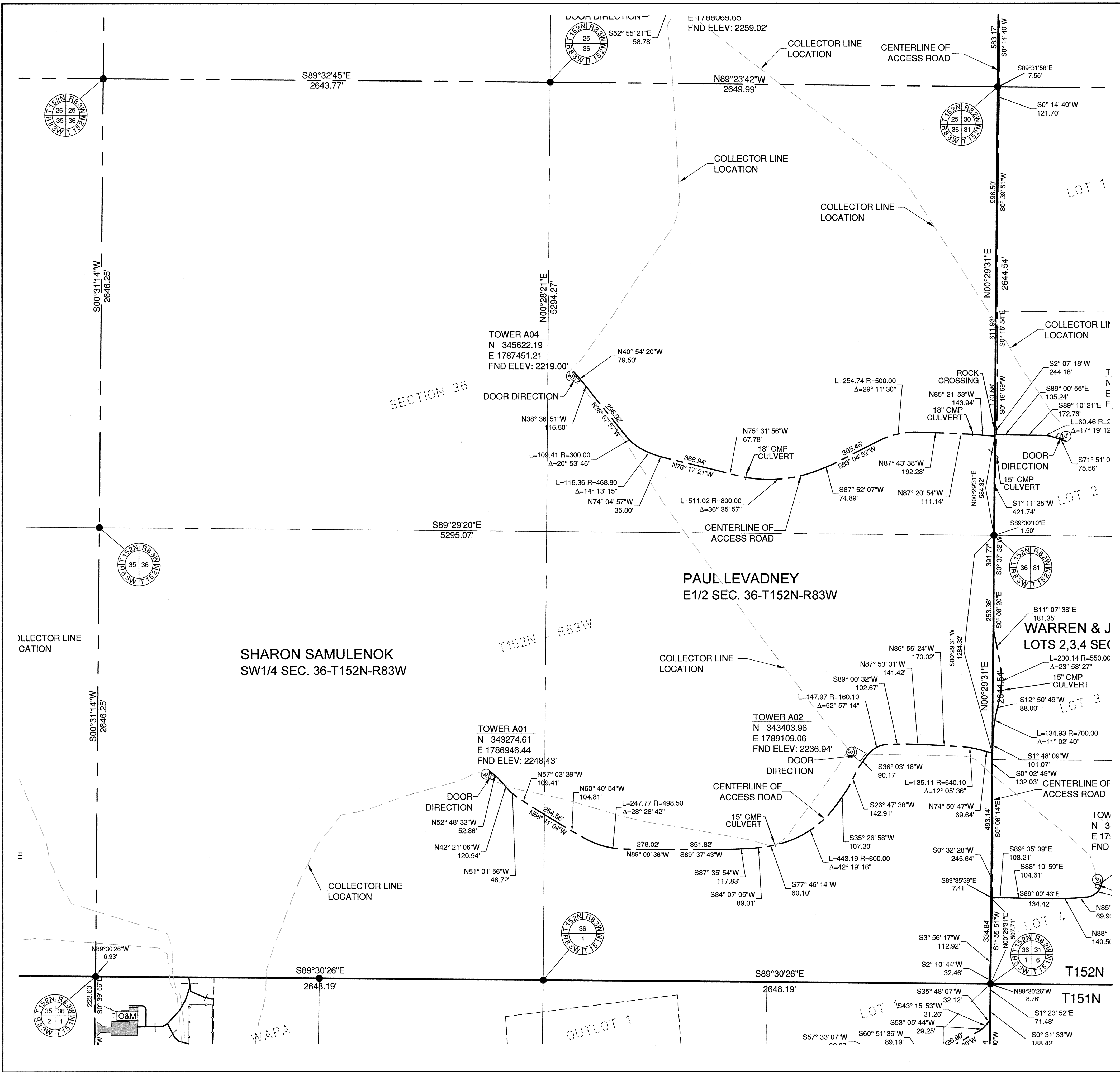


Bismarck - Denver - Detroit Lakes - Fargo - Minneapolis - Sioux Falls
 1412 Basin Avenue
 Bismarck, North Dakota 58504
 Phone: 701.258.6507 Fax: 701.224.1162
 Web: www.ulteig.com
 Drawn By: CLS
 Checked By: JGL
 Approved By: JA

PrairieWinds I Wind Farm
 Access Roads As-built Survey
 Minot, North Dakota
FACILITY: PRAIRIEWINDS
LOCATION/UNIT: 406-PRAIRIEWINDS - 1
BASIN NUMBER: 406-CS-000-0025

Project Number: 09.02772
 Date: September 16, 2010
 Sheets: 18 of 37

V18



SHEET KEY MAP

RMT, INC.

744 Heartland Trail
 Madison, WI 53717-1934
 Phone: 608.831.4444
 Fax: 608.831.3334

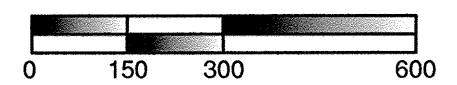
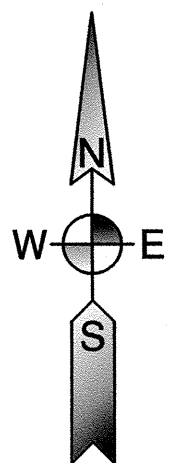
SYMBOL LEGEND

- MONUMENT IN PLACE
- △ FND ELEV: TOP OF FOUNDATION ELEVATION

Issue	Date	Description	By
△	1/20/10	AS-BUILT SUBMITTAL	JA
△	9/16/10	ADDED PARKING AREAS	JA

GENERAL NOTES

- The Distances shown hereon are grid distances based on the North Dakota State Plane coordinate system, North zone. To convert to ground distances, divide the distance shown by 0.999838942.
- The coordinates shown hereon for the center of towers are North Dakota State Plane Coordinates, North Zone (NAD 83) International Feet.
- The elevation shown at the towers are at the top of the concrete foundation in the North American Vertical Datum of 1988 (NAVD 88)



SCALE: 1 INCH = 300 FEET
 ALL DIMENSIONS SHOWN ARE
 IN TERMS OF INTERNATIONAL FEET
 ORIENTATION OF THIS BEARING
 SYSTEM IS NORTH DAKOTA
 STATE PLANE, NORTH ZONE (NAD 83)

I hereby certify that this survey was prepared by me or under my direct supervision and that I am a duly Registered Professional Land Surveyor under the laws of the State of North Dakota.

Signed: *[Signature]*
 JAMES WEBER, PLS
 NORTH DAKOTA
 Date: 9-16-2010 Reg. No. 4730



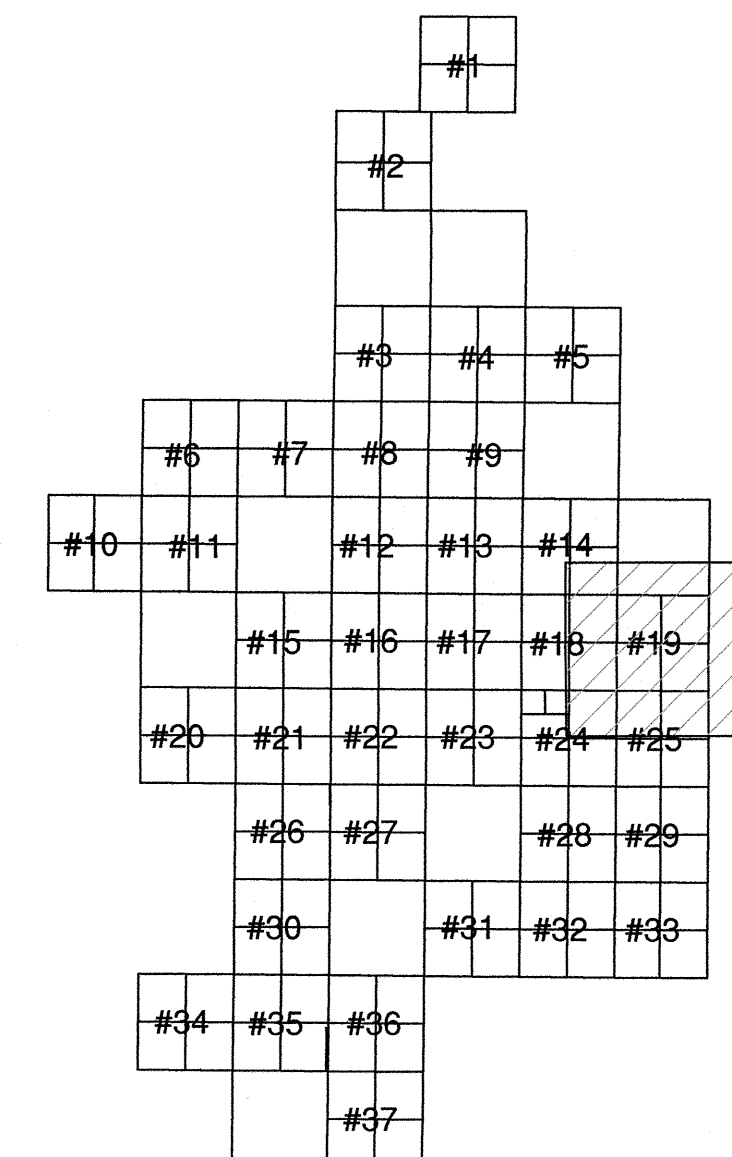
Bismarck - Denver - Detroit Lakes - Fargo - Minneapolis - Sioux Falls
 1412 Basin Avenue
 Bismarck, North Dakota 58504
 Phone: 701.258.6507 Fax: 701.224.1162
 Web: www.ulteig.com
 Drawn By: CLS
 Checked By: JGL
 Approved By: JA

PrairieWinds I Wind Farm
 Access Roads As-built Survey
 Minot, North Dakota

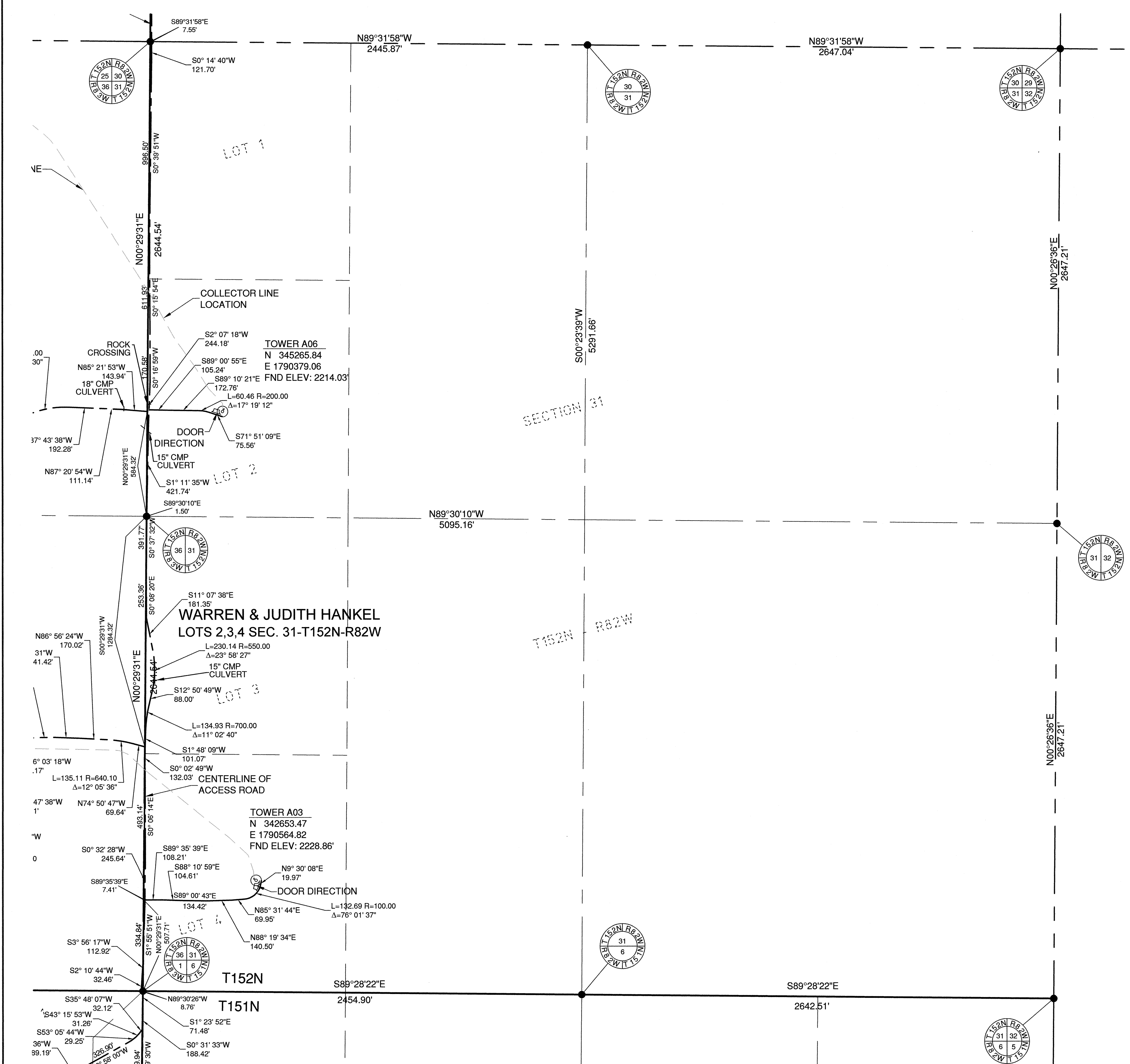
FACILITY: PRAIRIEWINDS
 LOCATION/UNIT: 406-PRAIRIEWINDS - 1
 BASIN NUMBER: 406-CS-000-0026

Project Number: 09.02772
 Date: September 16, 2010
 Sheets: 19 of 37

V19



SHEET KEY MAP



RMT, INC.

744 Heartland Trail
 Madison, WI 53717-1934
 Phone: 608.831.4444
 Fax: 608.831.3334

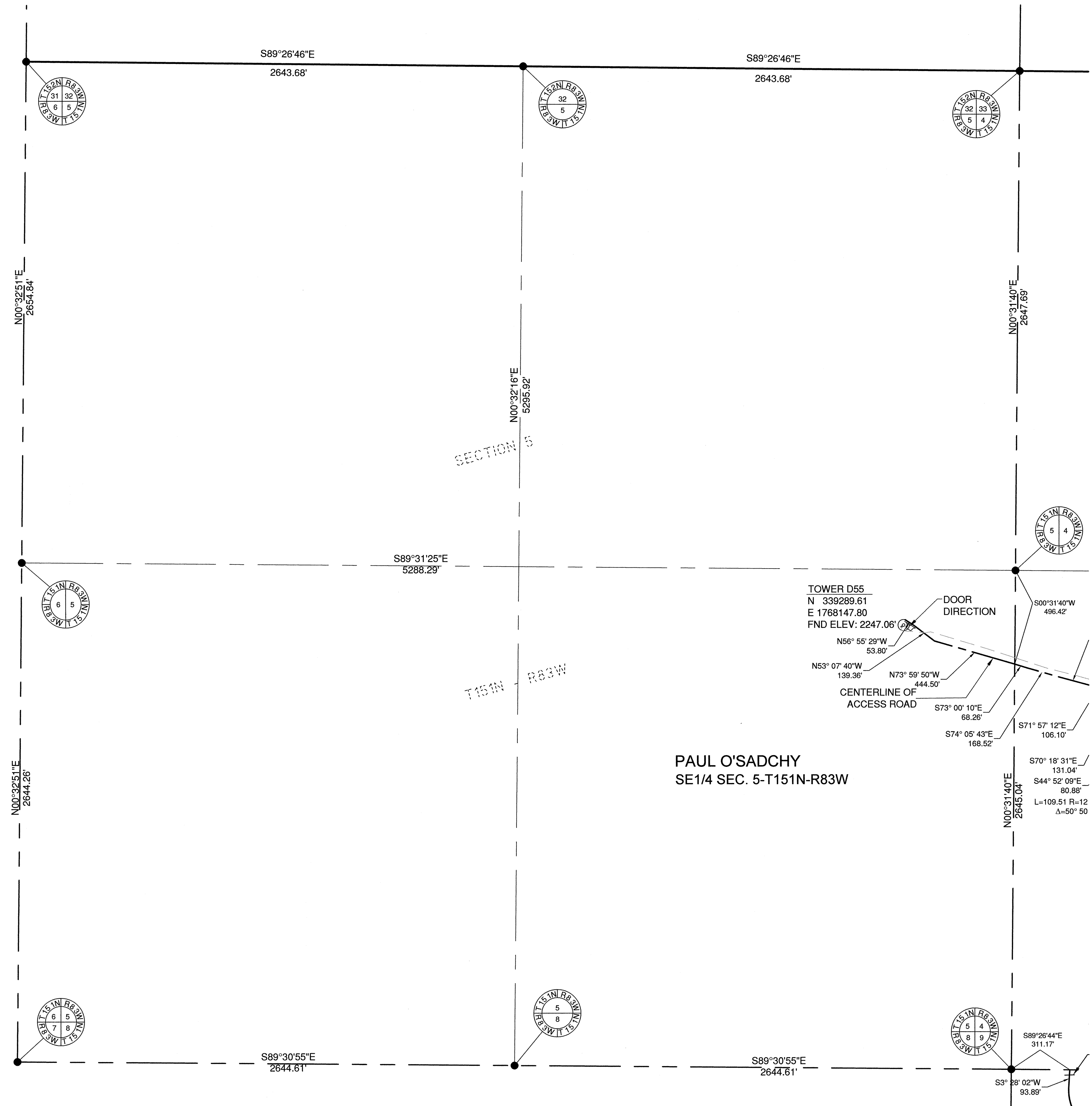
Issue	Date	Description	By
△	1/20/10	AS-BUILT SUBMITTAL	JA
△	9/16/10	ADDED PARKING AREAS	JA

GENERAL NOTES

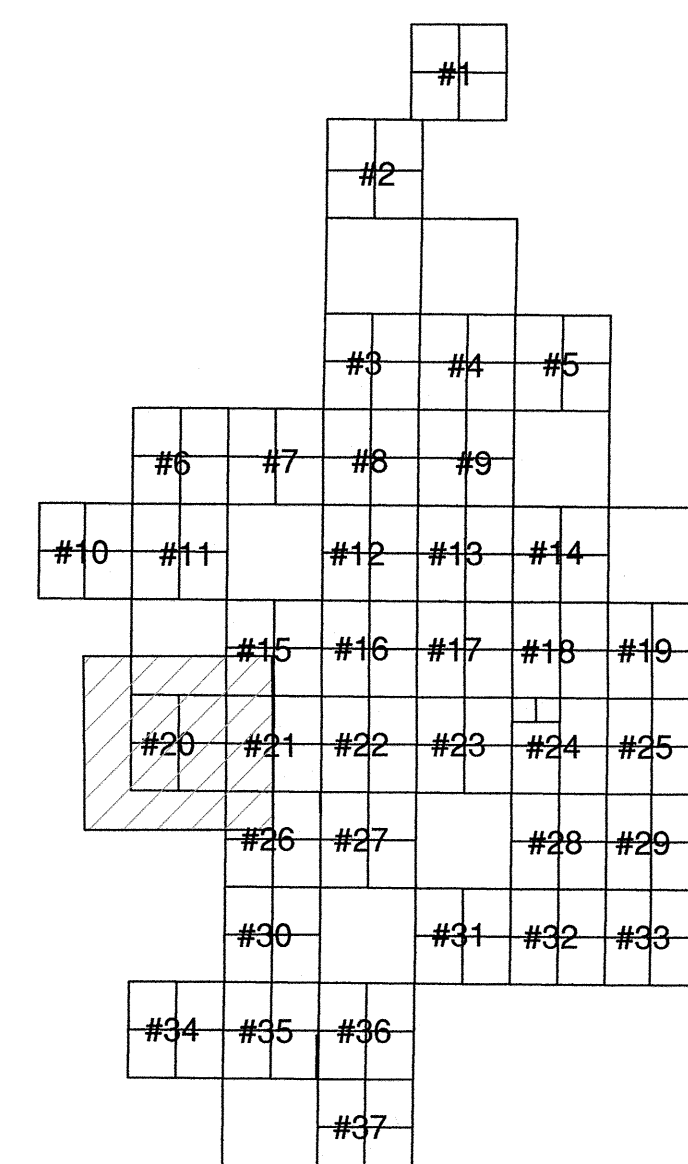
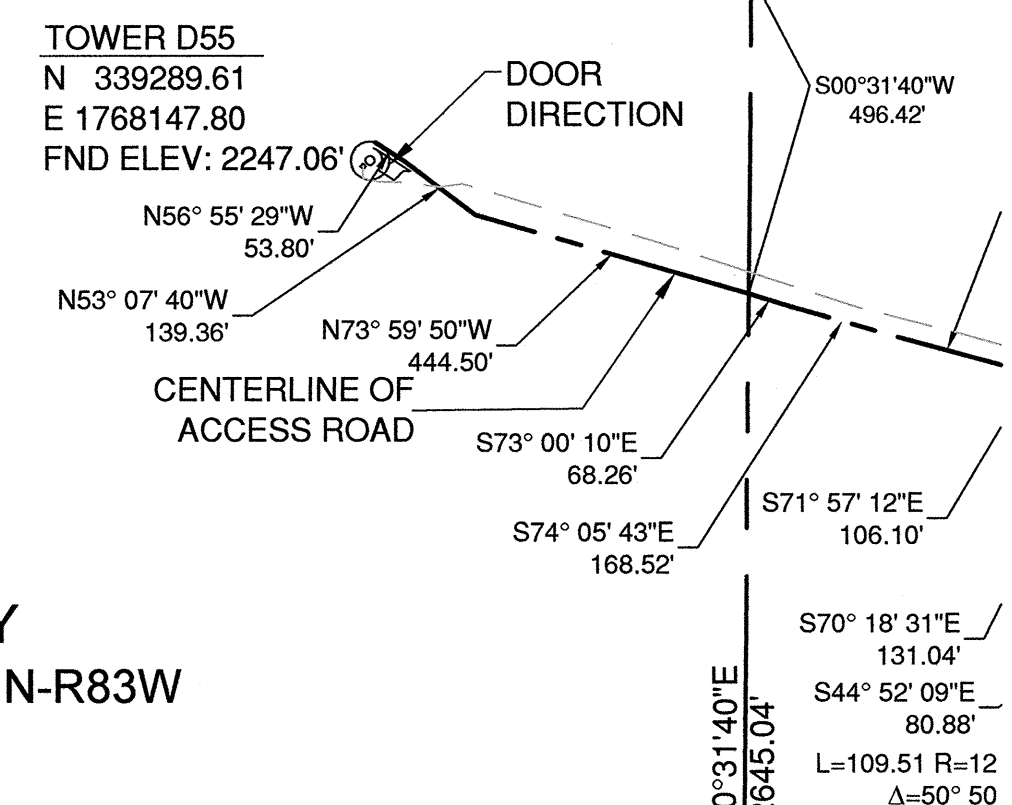
- The Distances shown hereon are grid distances based on the North Dakota State Plane coordinate system, North zone. To convert to ground distances, divide the distance shown by 0.999838942.
- The coordinates shown hereon for the center of towers are North Dakota State Plane Coordinates, North Zone (NAD 83) International Feet.
- The elevation shown at the towers are at the top of the concrete foundation in the North American Vertical Datum of 1988 (NAVD 88)

SYMBOL LEGEND


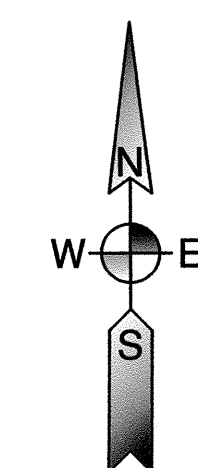
- MONUMENT IN PLACE
- FND ELEV: TOP OF FOUNDATION ELEVATION



PAUL O'SADCHY
 SE1/4 SEC. 5-T151N-R83W




SHEET KEY MAP



SCALE: 1 INCH = 300 FEET
 ALL DIMENSIONS SHOWN ARE
 IN TERMS OF INTERNATIONAL FEET
 ORIENTATION OF THIS BEARING
 SYSTEM IS NORTH DAKOTA
 STATE PLANE, NORTH ZONE (NAD 83)

I hereby certify that this survey was prepared by me or under my direct supervision and that I am a duly Registered Professional Land Surveyor under the laws of the State of North Dakota.



Signed: JAMES ALBERT, FLS
 Date: 9-16-2010 Reg. No. 4730



Bismarck - Denver - Detroit Lakes - Fargo - Minneapolis - Sioux Falls
 1412 Basin Avenue
 Bismarck, North Dakota 58504
 Phone: 701.258.6507 Fax: 701.224.1162
 Web: www.ulteig.com
 Drawn By: CLS
 Checked By: JGL
 Approved By: JA

PrairieWinds I Wind Farm
 Access Roads As-built Survey
 Minot, North Dakota
 FACILITY: PRAIRIEWINDS
 LOCATION/UNIT: 406-PRAIRIEWINDS - 1
 BASIN NUMBER: 406-CS-000-0027

Project Number: 09.02772
 Date: September 16, 2010
 Sheets: 20 of 37

V20

RMT, INC.
 744 Heartland Trail
 Madison, WI 53717-1934
 Phone: 608.831.4444
 Fax: 608.831.3334

Issue	Date	Description	By
1	1/20/10	AS-BUILT SUBMITTAL	JA
2	9/16/10	ADDED PARKING AREAS	JA

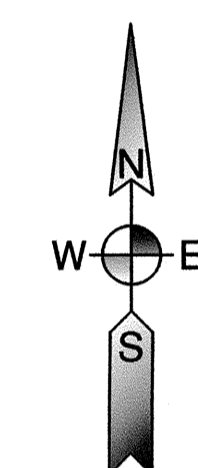
GENERAL NOTES

1. The Distances shown hereon are grid distances based on the North Dakota State Plane coordinate system, North zone. To convert to ground distances, divide the distance shown by 0.999839942.

2. The coordinates shown hereon for the center of towers are North Dakota State Plane Coordinates, North Zone (NAD 83) International Feet.

3. The elevation shown at the towers are at the top of the concrete foundation in the North American Vertical Datum of 1988 (NAVD 88)

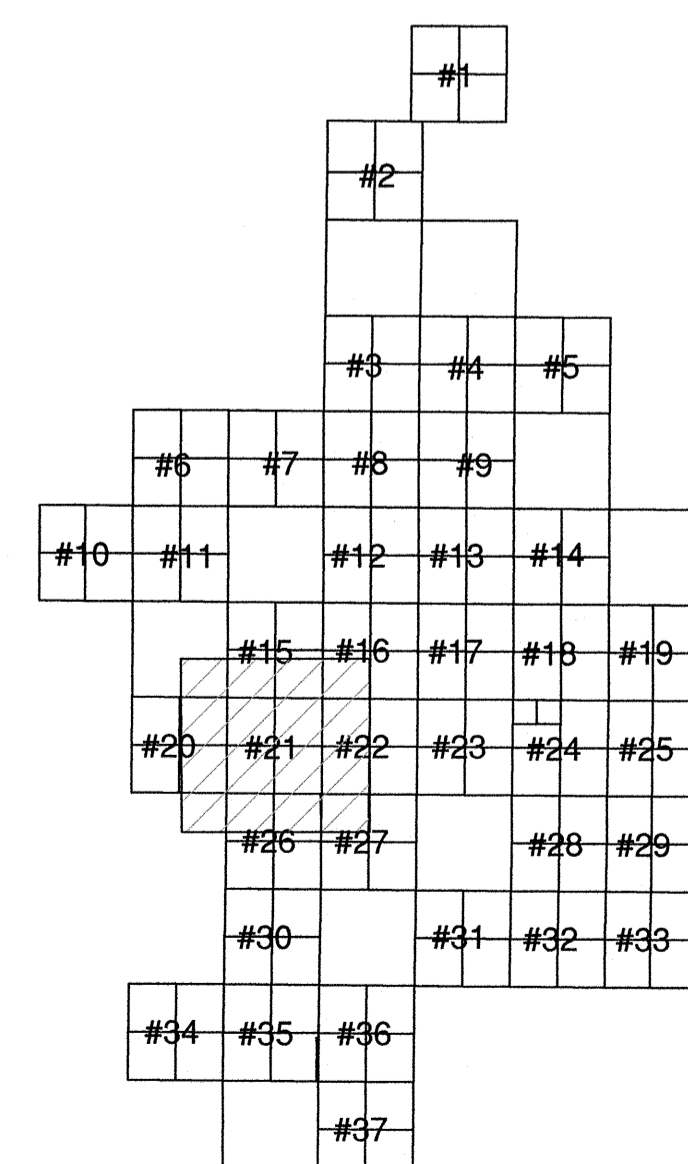
SYMBOL LEGEND
 ● MONUMENT IN PLACE
 FND ELEV: TOP OF FOUNDATION ELEVATION



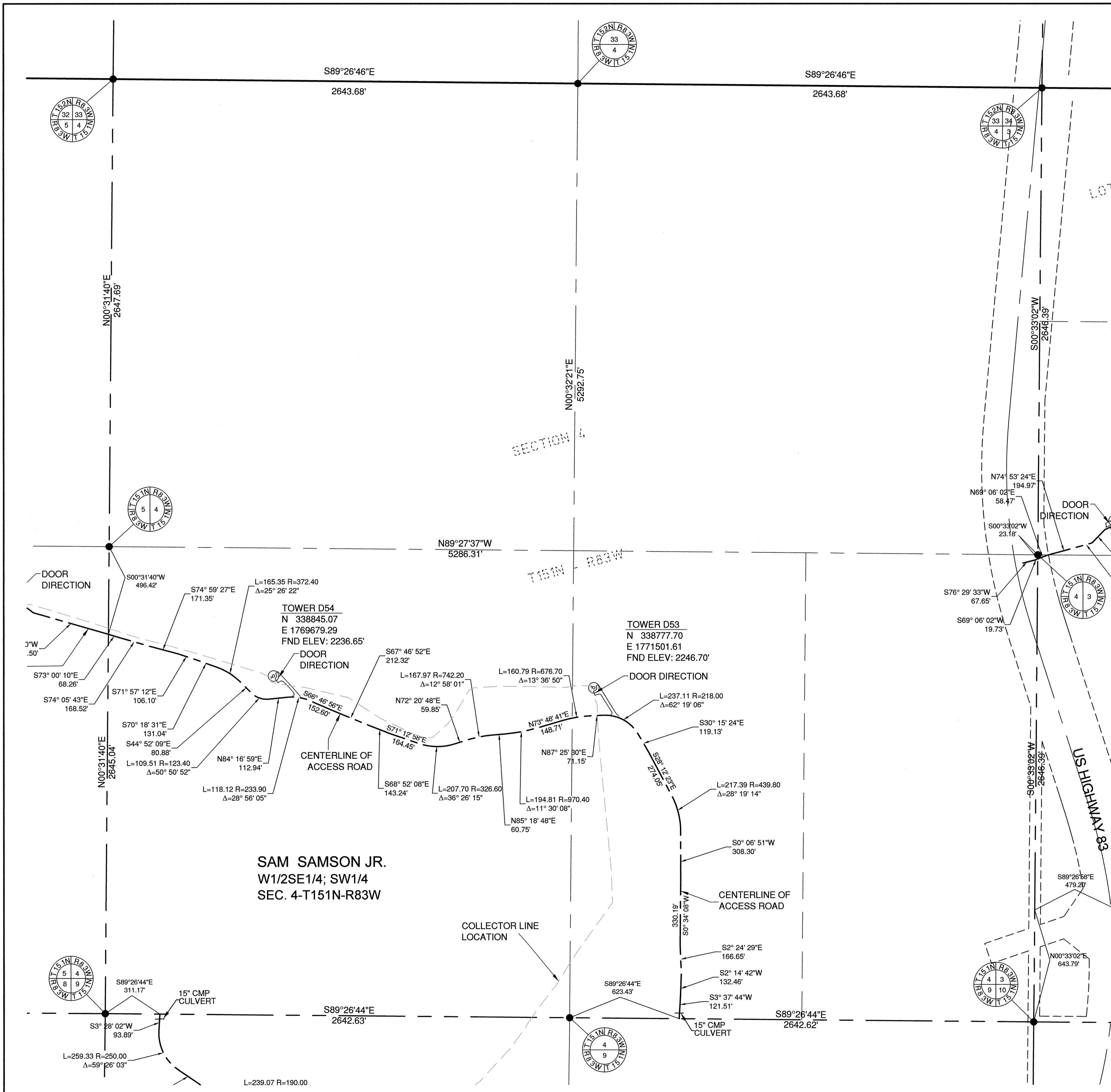
0 150 300 600
 SCALE: 1 INCH = 300 FEET
 ALL DIMENSIONS SHOWN ARE IN TERMS OF INTERNATIONAL FEET
 ORIENTATION OF THIS BEARING SYSTEM IS NORTH DAKOTA STATE PLANE, NORTH ZONE (NAD 83)

I hereby certify that this survey was prepared by me or under my direct supervision and that I am a duly Registered Professional Land Surveyor under the laws of the State of North Dakota.

Signed: *James Albers*
 JAMES ALBERS, PLS
 NORTH DAKOTA
 Date: 9-16-2010 Reg. No. 4730



SHEET KEY MAP



Bismarck - Denver - Detroit Lakes - Fargo - Minneapolis - Sioux Falls
 1412 Basin Avenue
 Bismarck, North Dakota 58504
 Phone: 701.258.6507 Fax: 701.224.1162
 Web: www.ulteig.com
 Drawn By: CLS
 Checked By: JGL
 Approved By: JA

Prairie Winds I Wind Farm
 Access Roads As-built Survey
 Minot, North Dakota
 FACILITY: PRAIRIEWINDS
 LOCATION/UNIT: 406-PRAIRIEWINDS - 1
 BASIN NUMBER: 406-CS-000-0028

Project Number: 09_02772
 Date: September 16, 2010
 Sheets: 21 of 37

V21

RMT, INC.

744 Heartland Trail
 Madison, WI 53717-1934
 Phone: 608.831.4444
 Fax: 608.831.3334

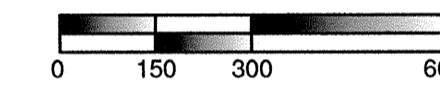
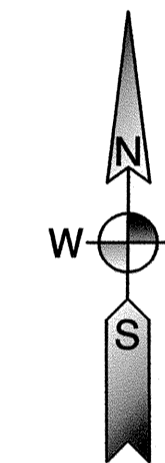
Issue	Date	Description	By
△	1/20/10	AS-BUILT SUBMITTAL	JA
△	9/16/10	ADDED PARKING AREAS	JA

GENERAL NOTES

- The Distances shown hereon are grid distances based on the North Dakota State Plane coordinate system, North zone. To convert to ground distances, divide the distance shown by 0.999838942.
- The coordinates shown hereon for the center of towers are North Dakota State Plane Coordinates, North Zone (NAD 83) International Feet.
- The elevation shown at the towers are at the top of the concrete foundation in the North American Vertical Datum of 1988 (NAVD 88)

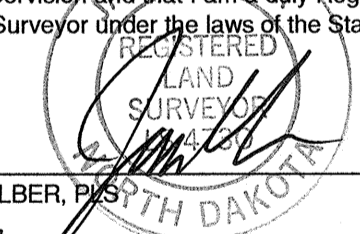
SYMBOL LEGEND

- MONUMENT IN PLACE
- FND ELEV: TOP OF FOUNDATION ELEVATION



SCALE: 1 INCH = 300 FEET
 ALL DIMENSIONS SHOWN ARE
 IN TERMS OF INTERNATIONAL FEET
 ORIENTATION OF THIS BEARING
 SYSTEM IS NORTH DAKOTA
 STATE PLANE, NORTH ZONE (NAD 83)

I hereby certify that this survey was prepared by me or under my direct supervision and that I am a duly Registered Professional Land Surveyor under the laws of the State of North Dakota.



Signed: JAMES ALBER, P.L.S.

Date: 9-16-2010 Reg. No. 4730

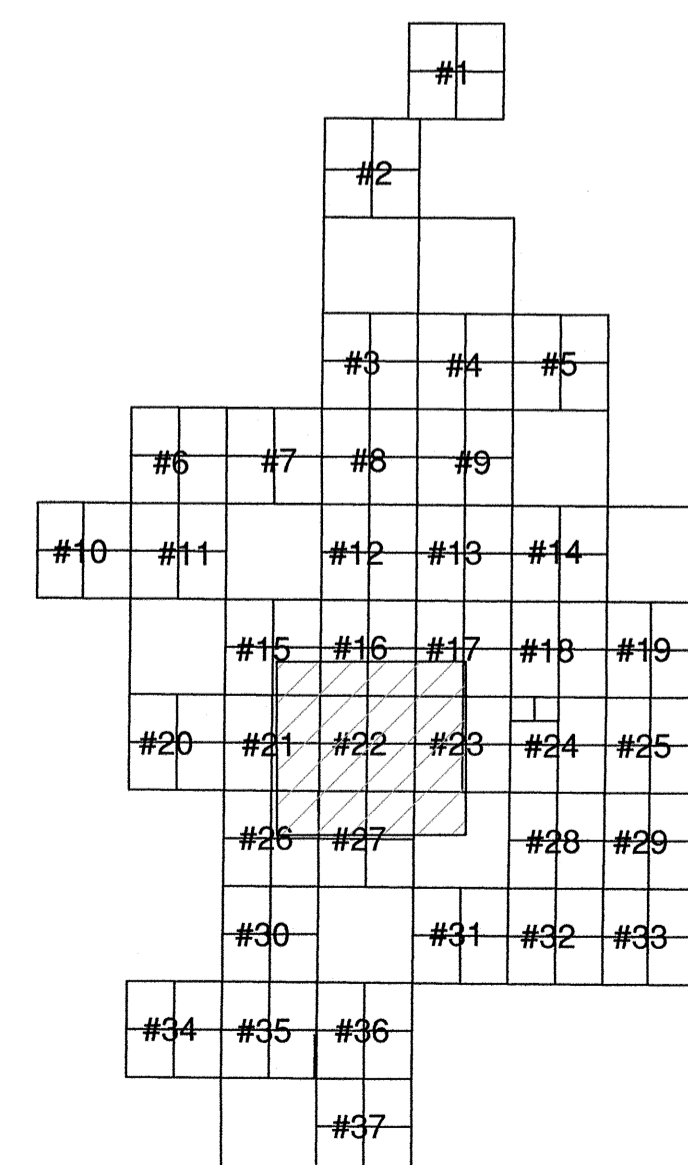


Bismarck - Denver - Detroit Lakes - Fargo - Minneapolis - Sioux Falls
 1412 Basin Avenue
 Bismarck, North Dakota 58504
 Phone: 701.258.6507 Fax: 701.224.1162
 Web: www.ulteig.com
 Drawn By: CLS
 Checked By: JGL
 Approved By: JA

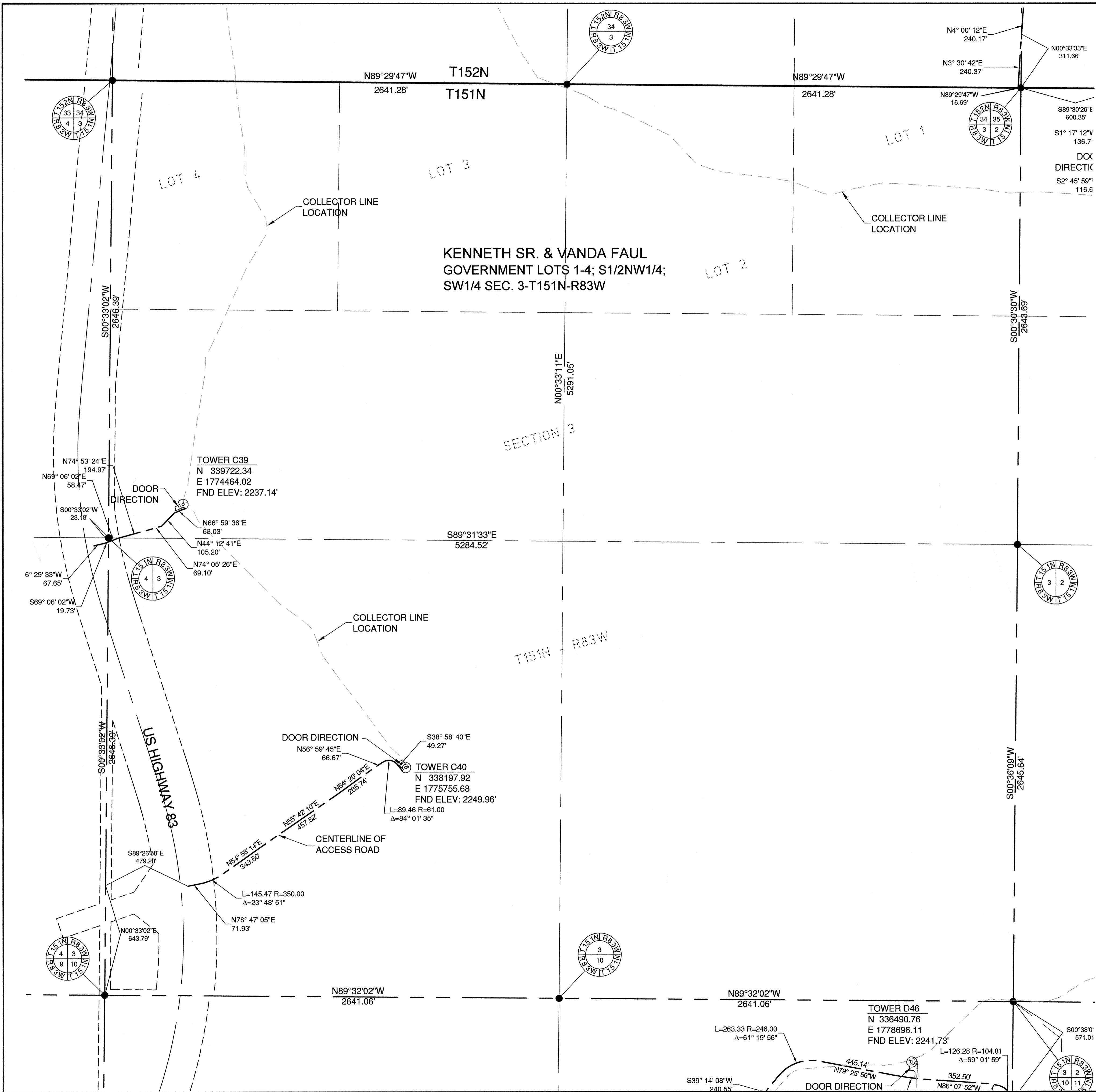
PrairieWinds I Wind Farm
 Access Roads As-built Survey
 Minot, North Dakota
 FACILITY: PRAIRIEWINDS
 LOCATION/UNIT: 406-PRAIRIEWINDS - 1
 BASIN NUMBER: 406-CS-000-0029

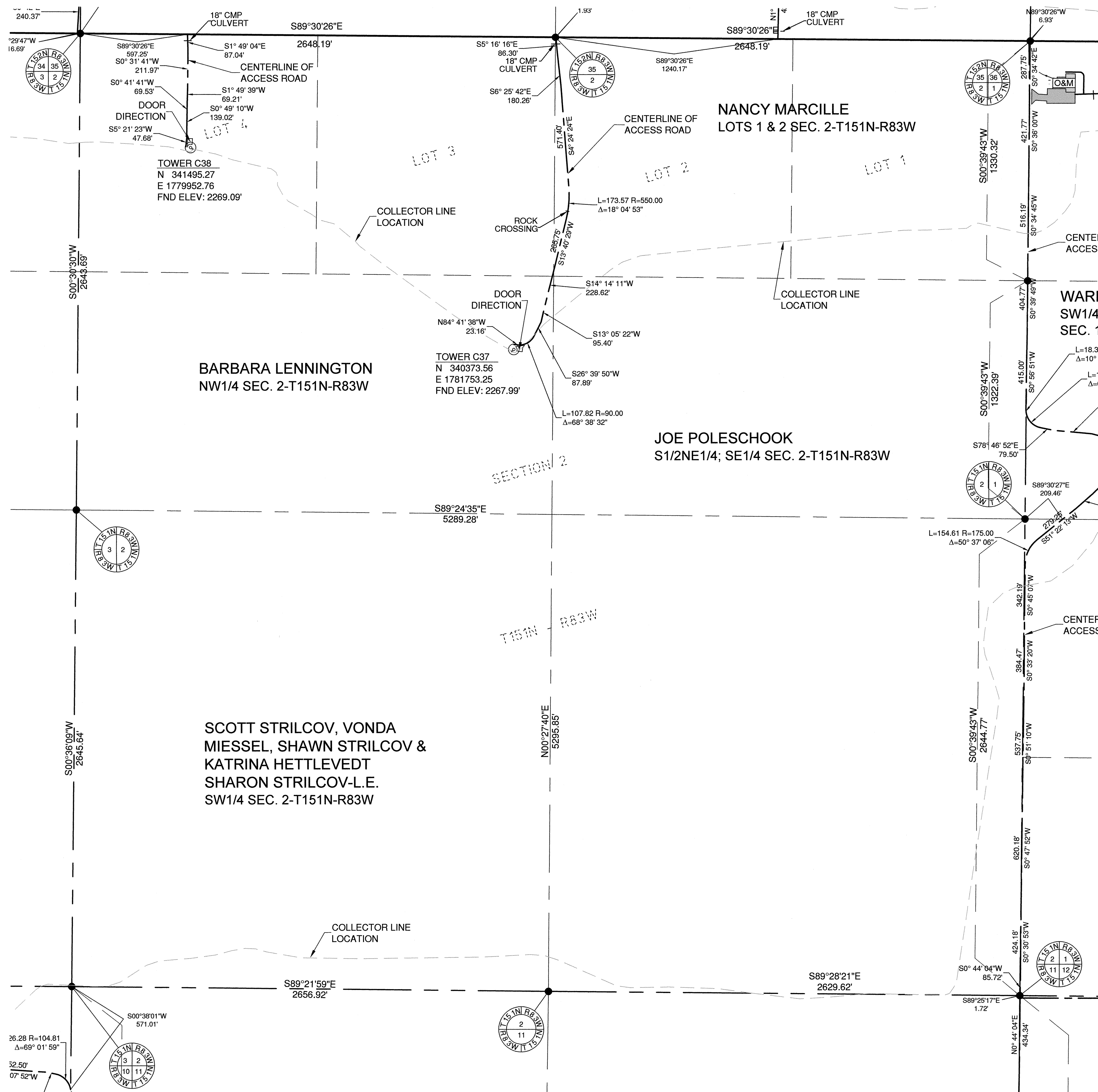
Project Number: 09.02772
 Date: September 16, 2010
 Sheets: 22 of 37

V22



SHEET KEY MAP





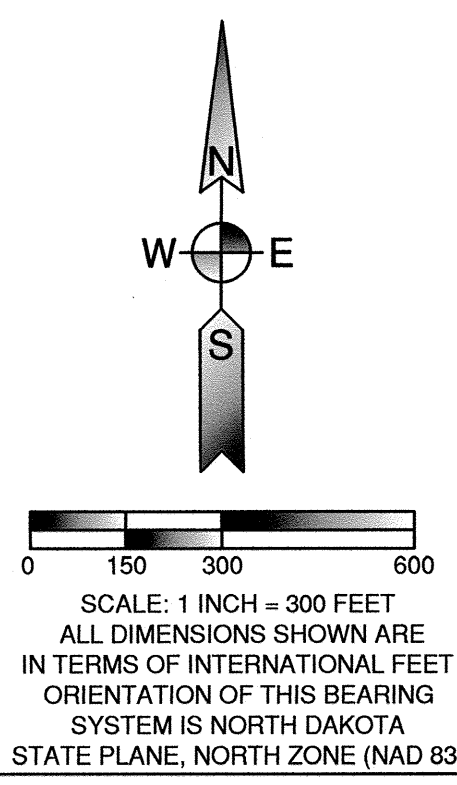
SYMBOL LEGEND

- MONUMENT IN PLACE
- △ FND ELEV: TOP OF FOUNDATION ELEVATION

RMT, INC.
 744 Heartland Trail
 Madison, WI 53717-1934
 Phone: 608.831.4444
 Fax: 608.831.3334

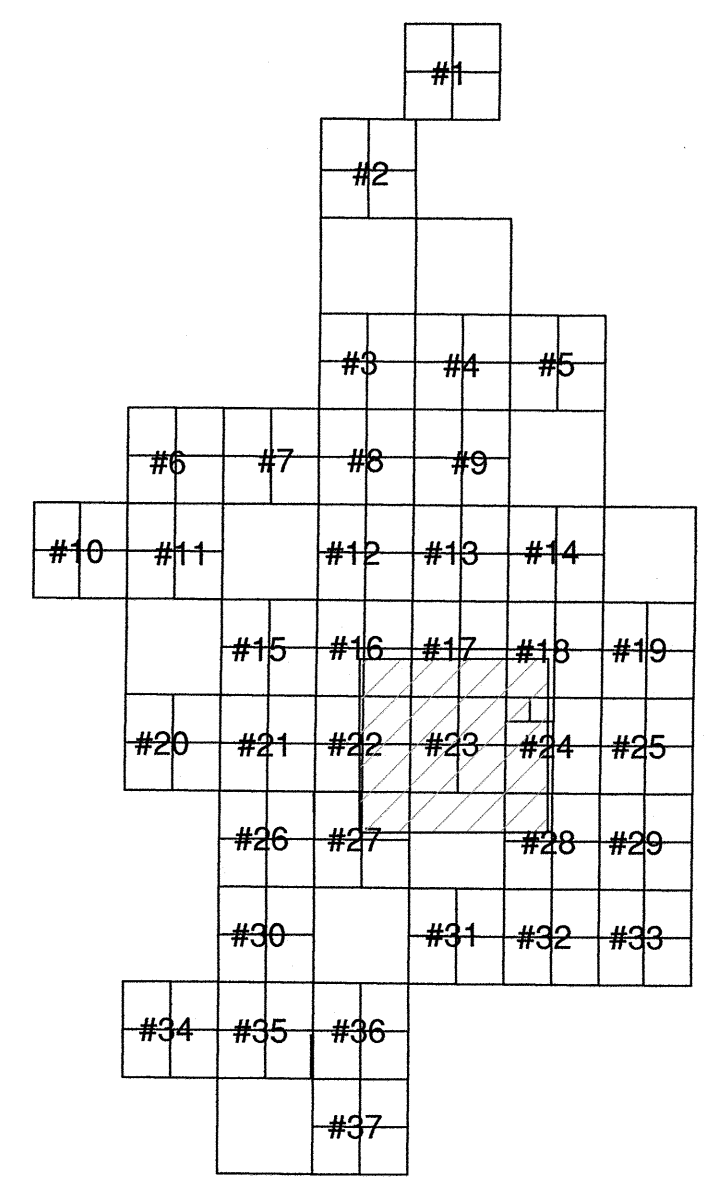
Issue	Date	Description	By
△	1/20/10	AS-BUILT SUBMITTAL	JA
△	9/27/10	ADDED PARKING AREAS	JA

- GENERAL NOTES**
- The Distances shown hereon are grid distances based on the North Dakota State Plane coordinate system, North zone. To convert to ground distances, divide the distance shown by 0.999839942.
 - The coordinates shown hereon for the center of towers are North Dakota State Plane Coordinates, North Zone (NAD 83) International Feet.
 - The elevation shown at the towers are at the top of the concrete foundation in the North American Vertical Datum of 1988 (NAVD 88)



I hereby certify that this survey was prepared by me or under my direct supervision and that I am a duly Registered Professional Land Surveyor under the laws of the State of North Dakota.

Signed: *James Albert*
 Date: 9-27-2010 Reg. No. 4730



SHEET KEY MAP

Ulteig

Bismarck - Denver - Detroit Lakes - Fargo - Minneapolis - Sioux Falls
 1412 Basin Avenue
 Bismarck, North Dakota 58504
 Phone: 701.258.6507 Fax: 701.224.1162
 Web: www.ulteig.com

Drawn By: CLS
 Checked By: JGL
 Approved By: JA

PrairieWinds I Wind Farm
 Access Roads As-built Survey
 Minot, North Dakota

FACILITY: PRAIRIEWINDS
 LOCATION/UNIT: 406-PRAIRIEWINDS - 1
 BASIN NUMBER: 406-CS-000-0030

Project Number: 09.02772
 Date: September 27, 2010
 Sheets: 23 of 37

RMT, INC.

744 Heartland Trail
Madison, WI 53717-1934
Phone: 608.831.4444
Fax: 608.831.3334

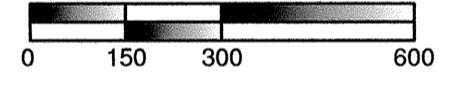
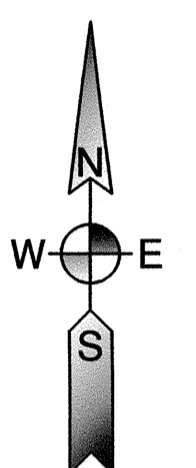
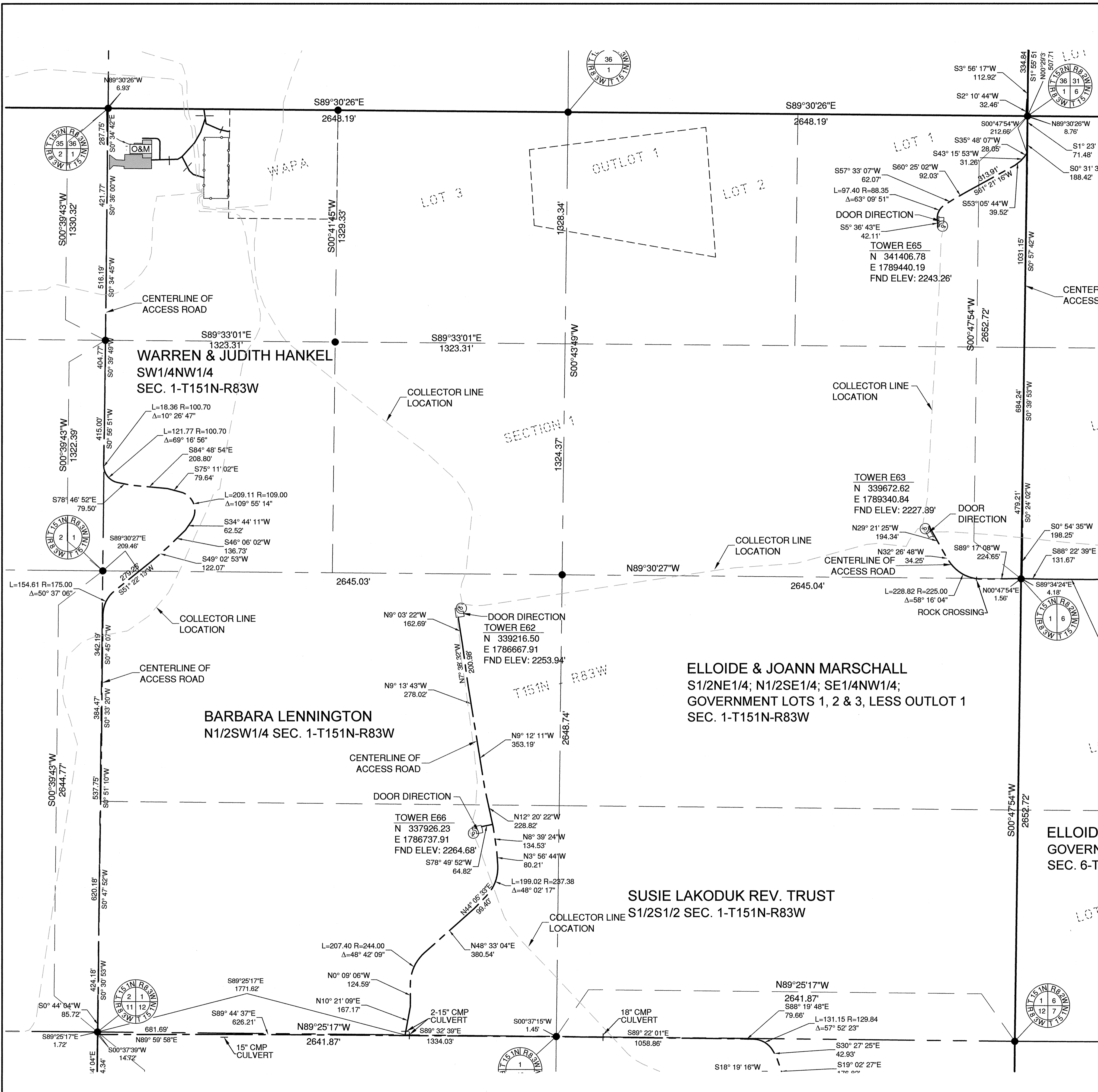
Issue	Date	Description	By
1	1/20/10	AS-BUILT SUBMITTAL	JA
2	9/27/10	ADDED PARKING AREAS	JA

GENERAL NOTES

- The Distances shown hereon are grid distances based on the North Dakota State Plane coordinate system, North zone. To convert to ground distances, divide the distance shown by 0.999838942.
- The coordinates shown hereon for the center of towers are North Dakota State Plane Coordinates, North Zone (NAD 83) International Feet.
- The elevation shown at the towers are at the top of the concrete foundation in the North American Vertical Datum of 1988 (NAVD 88)

SYMBOL LEGEND

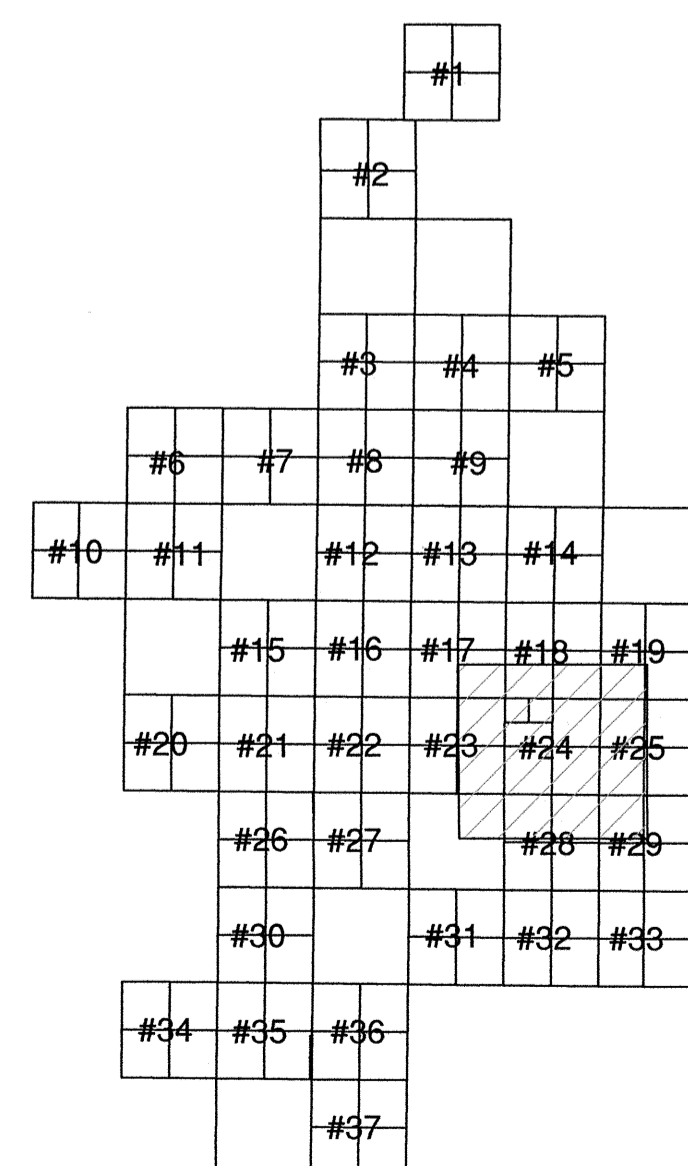
●	MONUMENT IN PLACE
▲	FND ELEV: TOP OF FOUNDATION ELEVATION



SCALE: 1 INCH = 300 FEET
ALL DIMENSIONS SHOWN ARE IN TERMS OF INTERNATIONAL FEET
ORIENTATION OF THIS BEARING SYSTEM IS NORTH DAKOTA STATE PLANE, NORTH ZONE (NAD 83)

I hereby certify that this survey was prepared by me or under my direct supervision and that I am a duly Registered Professional Land Surveyor under the laws of the State of North Dakota.

Signed: JAMES ALBER, PLS
Date: 9-22-2010 Reg. No. 4730



SHEET KEY MAP



Bismarck - Denver - Detroit Lakes - Fargo - Minneapolis - Sioux Falls
1412 Basin Avenue
Bismarck, North Dakota 58504
Phone: 701.258.6507 Fax: 701.224.1162
Web: www.ulteig.com
Drawn By: CLS
Checked By: JGL
Approved By: JA

PrairieWinds I Wind Farm
Access Roads As-built Survey
Minot, North Dakota
FACILITY: PRAIRIEWINDS
LOCATION/UNIT: 406-PRAIRIEWINDS - 1
BASIN NUMBER: 406-CS-000-0031

Project Number: 09.02772
Date: September 27, 2010
Sheets: 24 of 37

V24

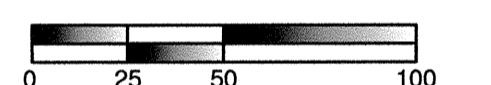
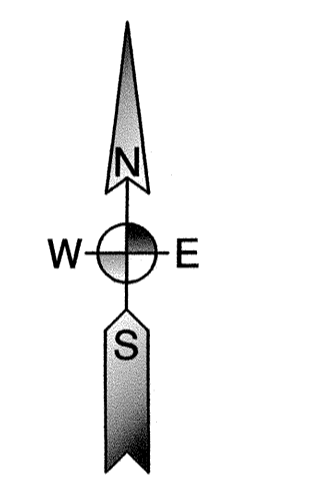
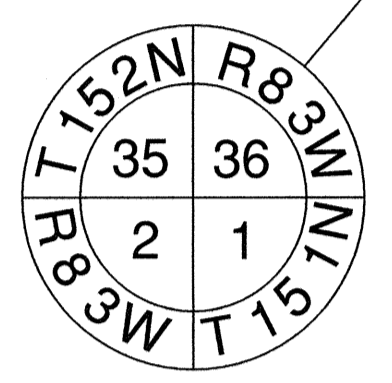
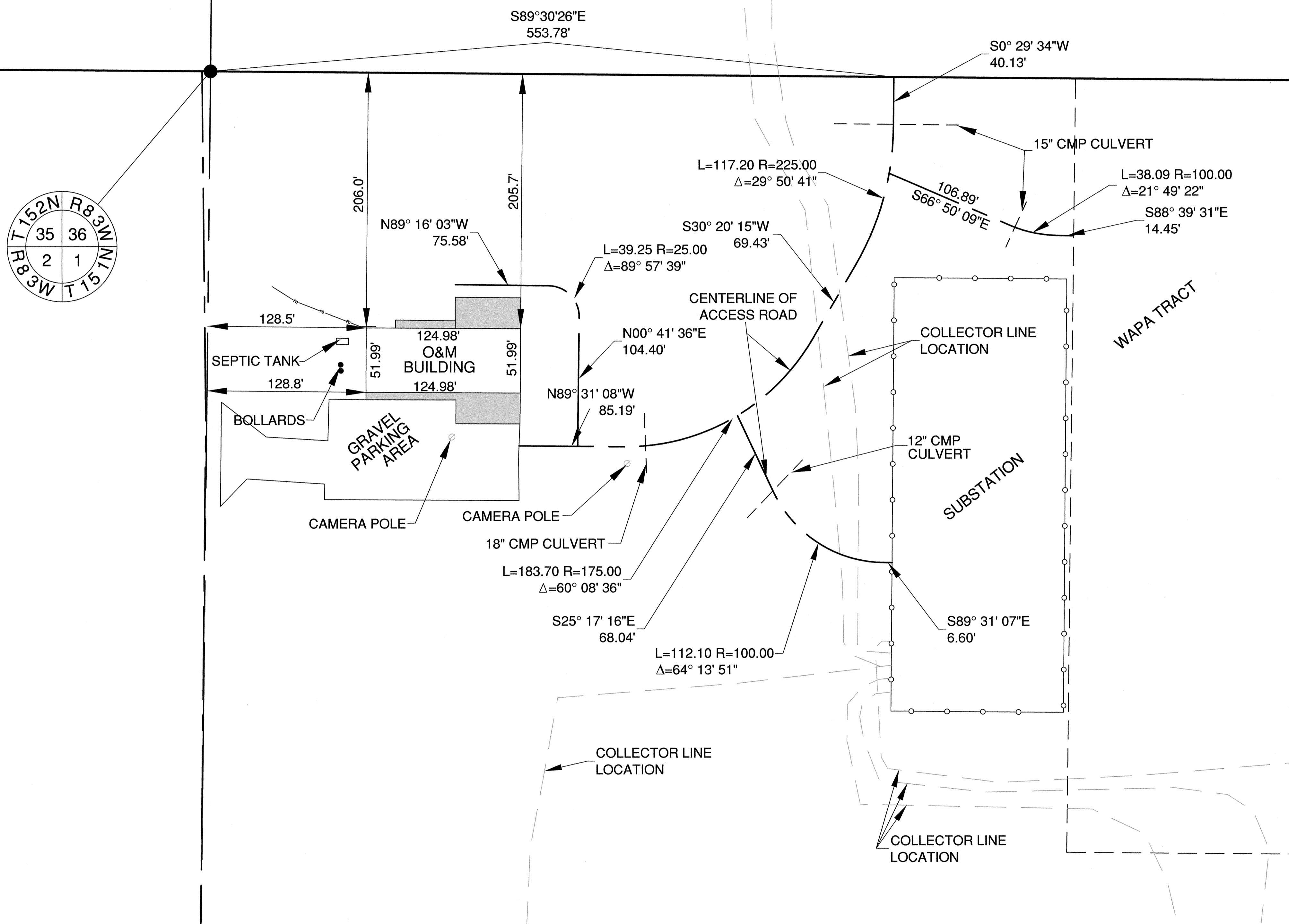
RMT, INC.
 744 Heartland Trail
 Madison, WI 53717-1934
 Phone: 608.831.4444
 Fax: 608.831.3334

Issue	Date	Description	By
△	1/20/10	AS-BUILT SUBMITTAL	JA
△	9/27/10	ADDED SHEET	JA

- GENERAL NOTES**
- The Distances shown hereon are grid distances based on the North Dakota State Plane coordinate system, North zone. To convert to ground distances, divide the distance shown by 0.999838942.
 - The coordinates shown hereon for the center of towers are North Dakota State Plane Coordinates, North Zone (NAD 83) International Feet.
 - The elevation shown at the towers are at the top of the concrete foundation in the North American Vertical Datum of 1988 (NAVD 88)

SYMBOL LEGEND

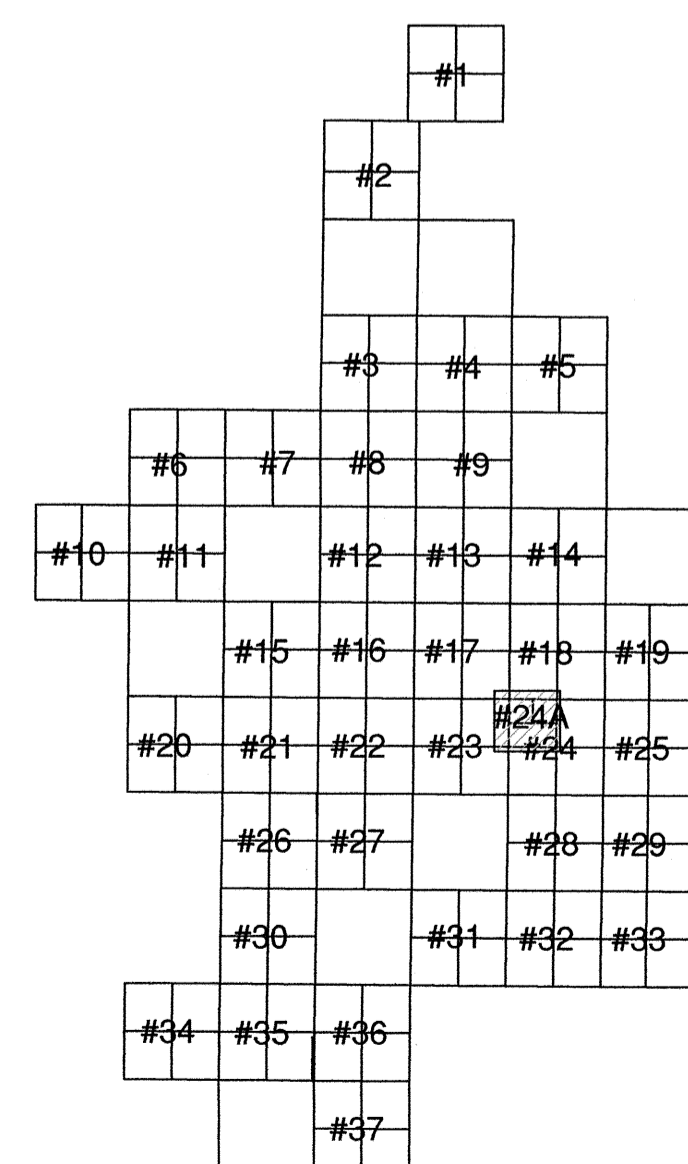
- MONUMENT IN PLACE
- ▭ EXISTING CONCRETE



SCALE: 1 INCH = 50 FEET
 ALL DIMENSIONS SHOWN ARE
 IN TERMS OF INTERNATIONAL FEET
 ORIENTATION OF THIS BEARING
 SYSTEM IS NORTH DAKOTA
 STATE PLANE, NORTH ZONE (NAD 83)

I hereby certify that this survey was prepared by me or under my direct supervision and that I am a duly Registered Professional Land Surveyor under the laws of the State of North Dakota.

Signed: *James Neber, PLS*
 Date: *9-24-2010* Reg. No. 4730



SHEET KEY MAP

Ulteig
 Bismarck - Denver - Detroit Lakes - Fargo - Minneapolis - Sioux Falls
 1412 Basin Avenue
 Bismarck, North Dakota 58504
 Phone: 701.258.6507 Fax: 701.224.1162
 Web: www.ulteig.com
 Drawn By: CLS
 Checked By: JGL
 Approved By: JA

PrairieWinds I Wind Farm
 Access Roads As-built Survey
 Minot, North Dakota
FACILITY: PRAIRIEWINDS
LOCATION/UNIT: 406-PRAIRIEWINDS - 1
BASIN NUMBER: 406-CS-000-0032

Project Number: 09.02772
 Date: September 29, 2010
 Sheets: 24A of 37

V24A

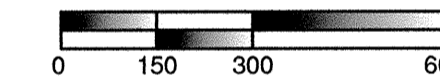
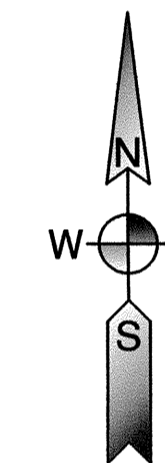
RMT, INC.
 744 Heartland Trail
 Madison, WI 53717-1934
 Phone: 608.831.4444
 Fax: 608.831.3334

SYMBOL LEGEND
 ● MONUMENT IN PLACE
 FND ELEV: TOP OF FOUNDATION ELEVATION

Issue	Date	Description	By
1	1/20/10	AS-BUILT SUBMITTAL	JA
2	9/27/10	ADDED PARKING AREAS	JA

GENERAL NOTES

- The Distances shown hereon are grid distances based on the North Dakota State Plane coordinate system, North zone. To convert to ground distances, divide the distance shown by 0.999838942.
- The coordinates shown hereon for the center of towers are North Dakota State Plane Coordinates, North Zone (NAD 83) International Feet.
- The elevation shown at the towers are at the top of the concrete foundation in the North American Vertical Datum of 1988 (NAVD 88)



SCALE: 1 INCH = 300 FEET
 ALL DIMENSIONS SHOWN ARE
 IN TERMS OF INTERNATIONAL FEET
 ORIENTATION OF THIS BEARING
 SYSTEM IS NORTH DAKOTA
 STATE PLANE, NORTH ZONE (NAD 83)

I hereby certify that this survey was prepared by me or under my direct supervision and that I am a duly Registered Professional Land Surveyor under the laws of the State of North Dakota.

Signed: JAMES ALBER, PLS

Date: 9/27/2010 Reg. No. 4730

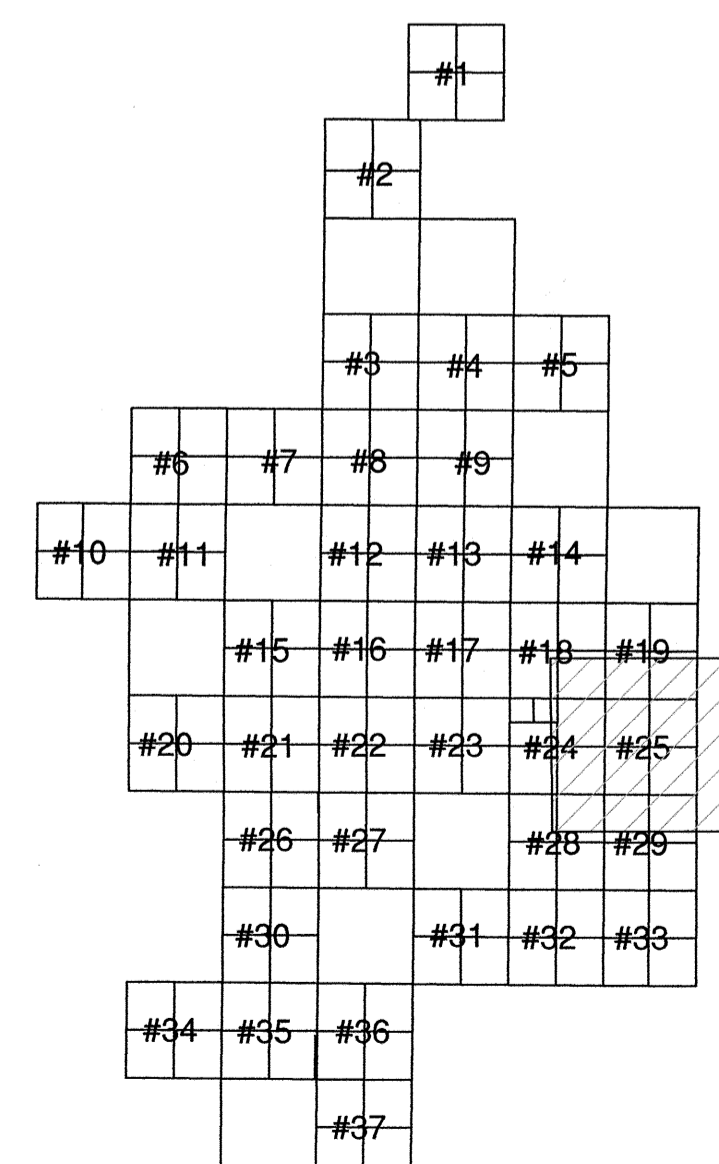


Bismarck - Denver - Detroit Lakes - Fargo - Minneapolis - Sioux Falls
 1412 Basin Avenue
 Bismarck, North Dakota 58504
 Phone: 701.258.6507 Fax: 701.224.1162
 Web: www.ulteig.com
 Drawn By: CLS
 Checked By: JGL
 Approved By: JA

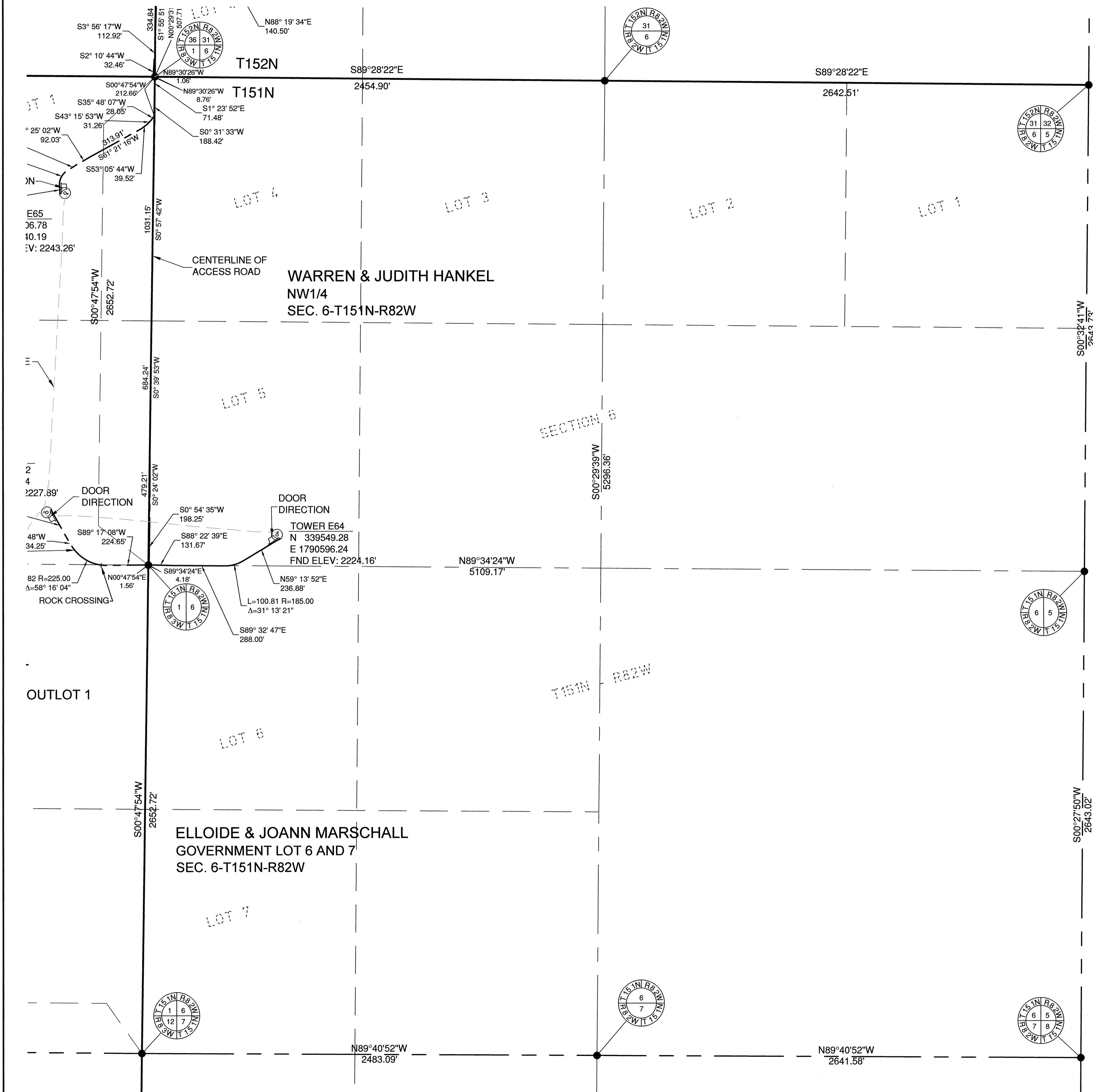
PrairieWinds I Wind Farm
 Access Roads As-built Survey
 Minot, North Dakota
FACILITY: PRAIRIEWINDS
LOCATION/UNIT: 406-PRAIRIEWINDS - 1
Basin Number: 406-CS-000-0033

Project Number: 09.02772
 Date: September 27, 2010
 Sheets: 25 of 37

V25



SHEET KEY MAP



RMT, INC.
 744 Heartland Trail
 Madison, WI 53717-1934
 Phone: 608.831.4444
 Fax: 608.831.3334


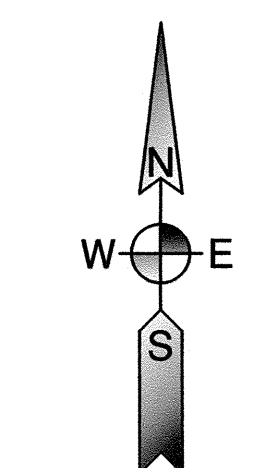
Issue	Date	Description	By
△	1/20/10	AS-BUILT SUBMITTAL	JA
△	9/16/10	ADDED PARKING AREAS	JA

GENERAL NOTES

- The Distances shown hereon are grid distances based on the North Dakota State Plane coordinate system, North zone. To convert to ground distances, divide the distance shown by 0.999838942.
- The coordinates shown hereon for the center of towers are North Dakota State Plane Coordinates, North Zone (NAD 83) International Feet.
- The elevation shown at the towers are at the top of the concrete foundation in the North American Vertical Datum of 1988 (NAVD 88)

SYMBOL LEGEND

- MONUMENT IN PLACE
- FND ELEV: TOP OF FOUNDATION ELEVATION



SCALE: 1 INCH = 300 FEET
 ALL DIMENSIONS SHOWN ARE IN TERMS OF INTERNATIONAL FEET
 ORIENTATION OF THIS BEARING SYSTEM IS NORTH DAKOTA STATE PLANE, NORTH ZONE (NAD 83)

I hereby certify that this survey was prepared by me or under my direct supervision and that I am a duly Registered Professional Land Surveyor under the laws of the State of North Dakota.

Signed: JAMES ALBERTS
 Date: 9-16-2010 Reg. No. 4730



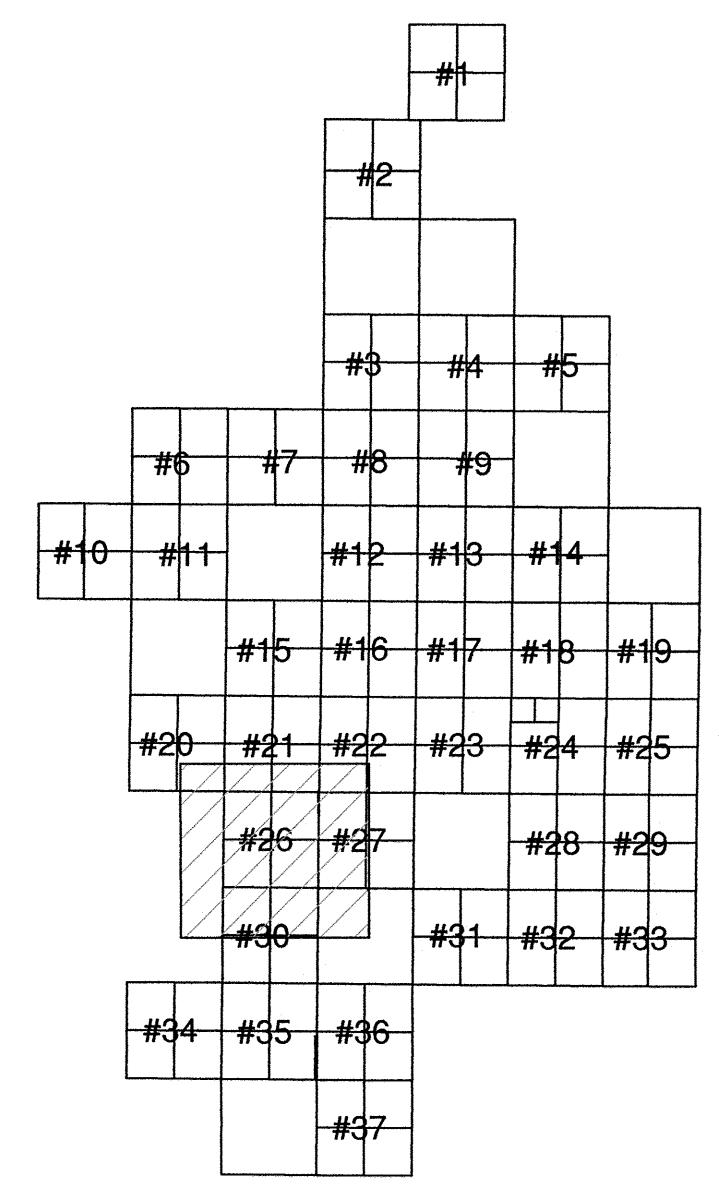
Bismarck - Denver - Detroit Lakes - Fargo - Minneapolis - Sioux Falls
 1412 Basin Avenue
 Bismarck, North Dakota 58504
 Phone: 701.258.6507 Fax: 701.224.1162
 Web: www.ulteig.com
 Drawn By: CLS
 Checked By: JGL
 Approved By: JA

PrairieWinds I Wind Farm
 Access Roads As-built Survey
 Minot, North Dakota

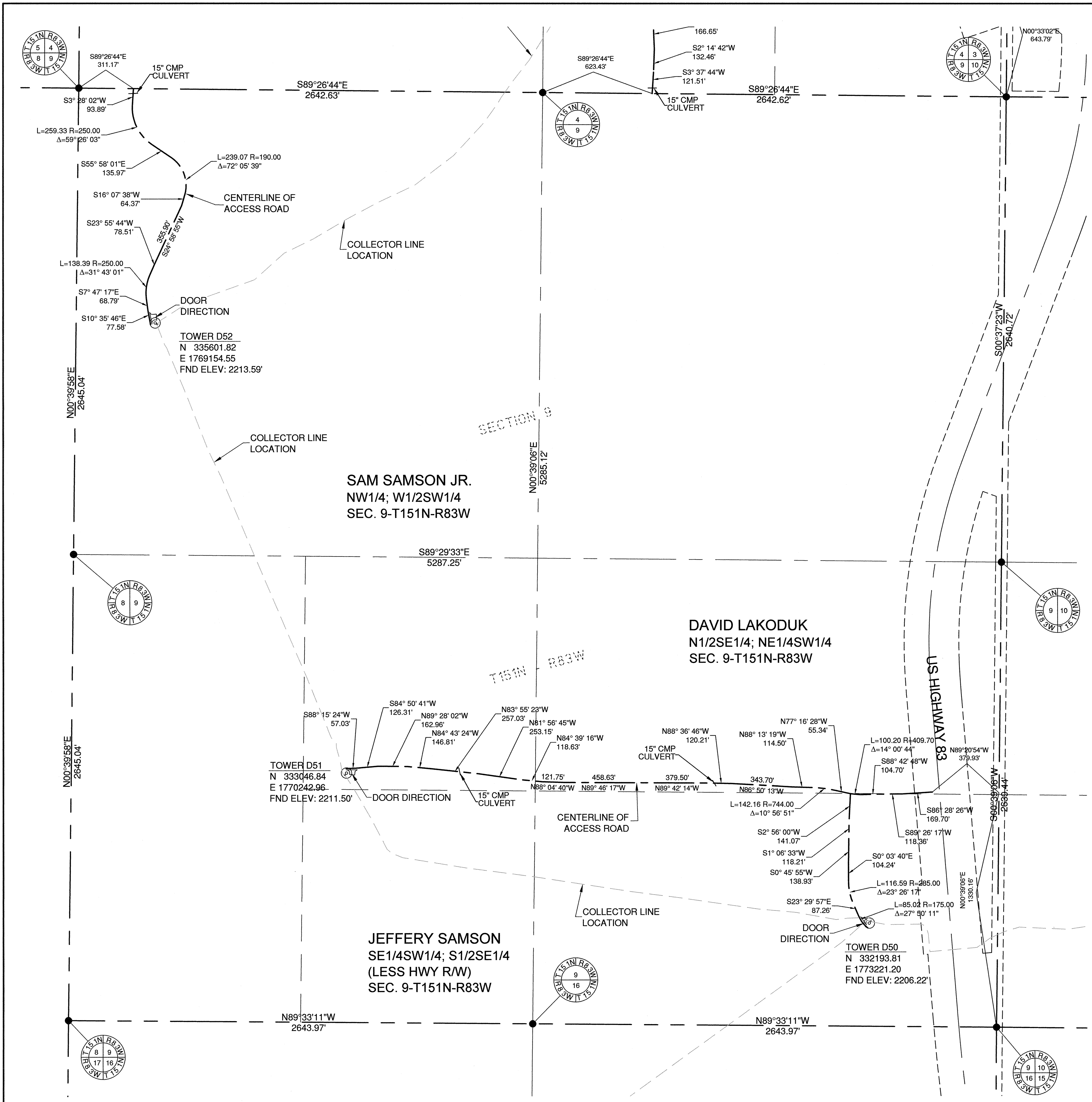
FACILITY: PRAIRIEWINDS
 LOCATION/UNIT: 406-PRAIRIEWINDS - 1
 BASIN NUMBER: 406-CS-000-0034

Project Number: 09.02772
 Date: September 16, 2010
 Sheets: 26 of 37

V26



SHEET KEY MAP



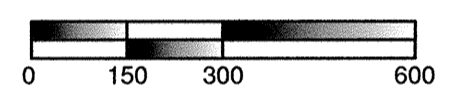
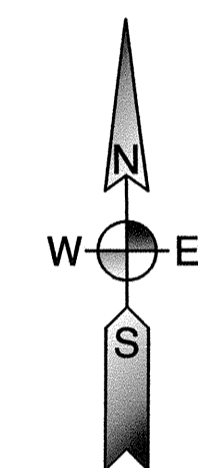
RMT, INC.
 744 Heartland Trail
 Madison, WI 53717-1934
 Phone: 608.831.4444
 Fax: 608.831.3334

Issue	Date	Description	By
△	1/20/10	AS-BUILT SUBMITTAL	JA
△	9/27/10	ADDED PARKING AREAS	JA

GENERAL NOTES


- The Distances shown hereon are grid distances based on the North Dakota State Plane coordinate system, North zone. To convert to ground distances, divide the distance shown by 0.999838942.
- The coordinates shown hereon for the center of towers are North Dakota State Plane Coordinates, North Zone (NAD 83) International Feet.
- The elevation shown at the towers are at the top of the concrete foundation in the North American Vertical Datum of 1988 (NAVD 88)

SYMBOL LEGEND
 ● MONUMENT IN PLACE
 FND ELEV: TOP OF FOUNDATION ELEVATION



SCALE: 1 INCH = 300 FEET
 ALL DIMENSIONS SHOWN ARE IN TERMS OF INTERNATIONAL FEET
 ORIENTATION OF THIS BEARING SYSTEM IS NORTH DAKOTA STATE PLANE, NORTH ZONE (NAD 83)

I hereby certify that this survey was prepared by me or under my direct supervision and that I am a duly Registered Professional Land Surveyor under the laws of the State of North Dakota.

Signed: 
 JAMES ALBERT RLS
 Date: 9-27-10
 Reg. No. 4730

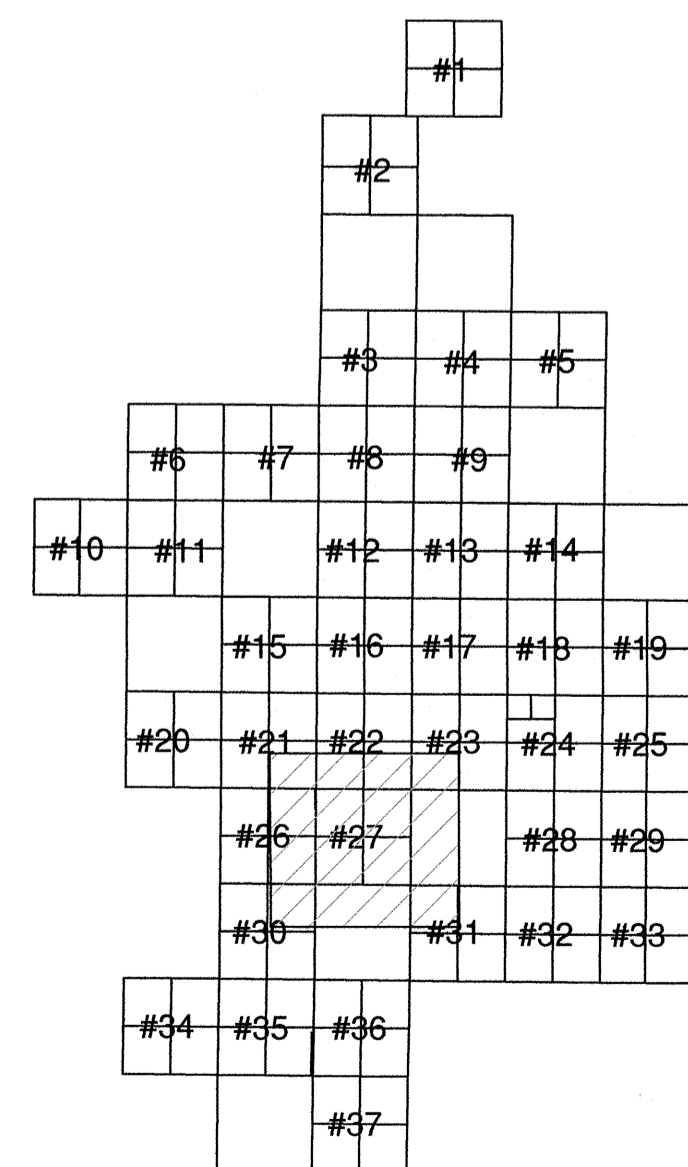


Bismarck - Denver - Detroit Lakes - Fargo - Minneapolis - Sioux Falls
 1412 Basin Avenue
 Bismarck, North Dakota 58504
 Phone: 701.258.6507 Fax: 701.224.1162
 Web: www.ulteig.com
 Drawn By: CLS
 Checked By: JGL
 Approved By: JA

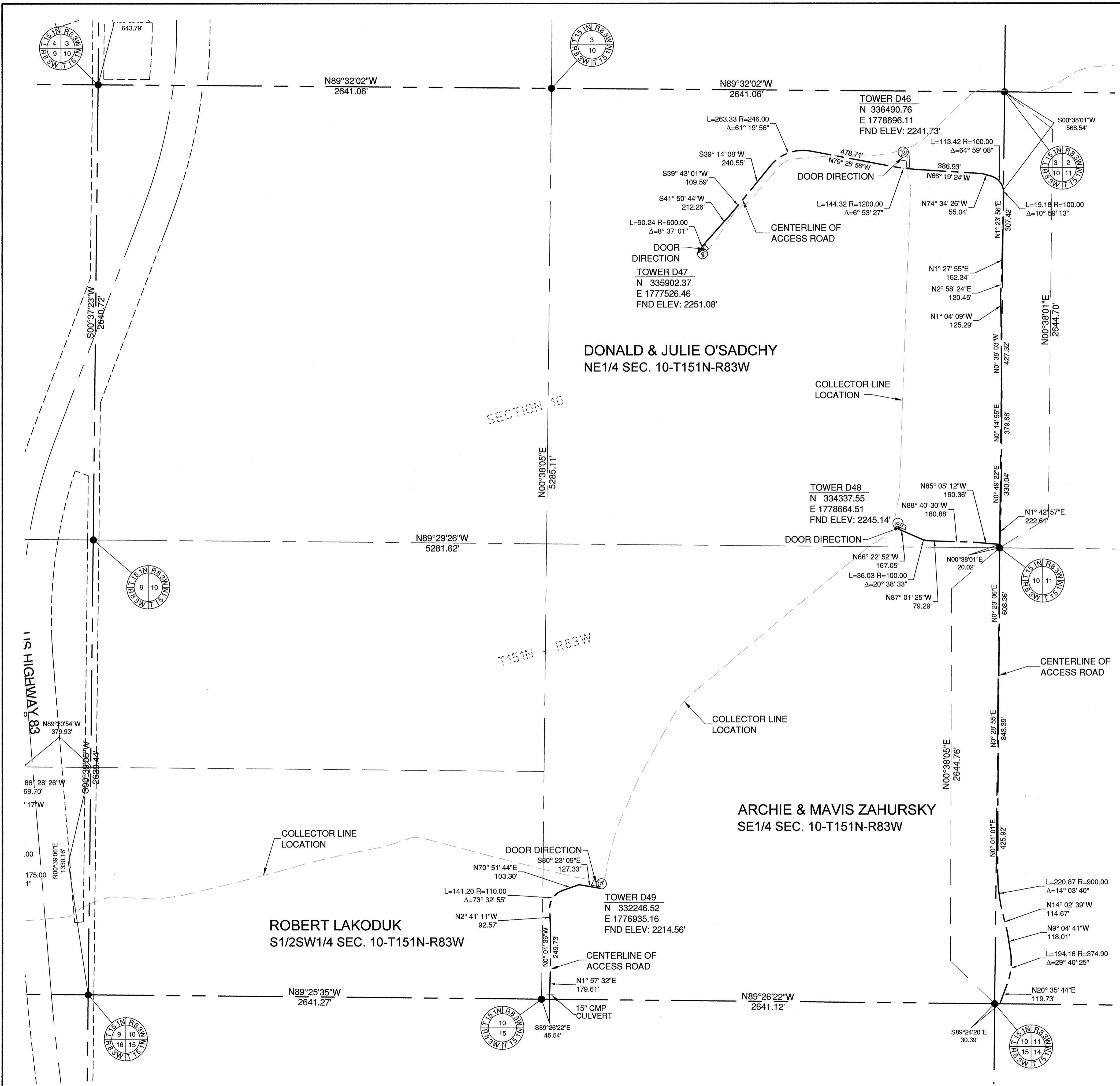
PrairieWinds I Wind Farm
 Access Roads As-built Survey
 Minot, North Dakota
FACILITY: PRAIRIEWINDS
LOCATION/UNIT: 406-PRAIRIEWINDS - 1
BASIN NUMBER: 406-CS-000-0035

Project Number: 09.02772
 Date: September 27, 2010
 Sheets: 27 of 37

V27



SHEET KEY MAP



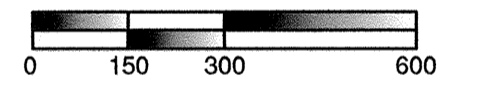
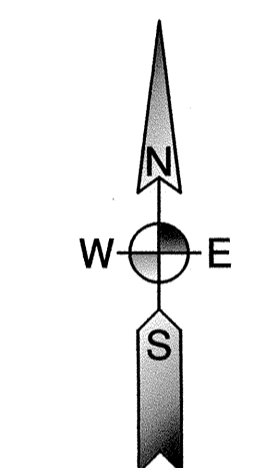
RMT, INC.
 744 Heartland Trail
 Madison, WI 53717-1934
 Phone: 608.831.4444
 Fax: 608.831.3334

Issue	Date	Description	By
▲	1/20/10	AS-BUILT SUBMITTAL	JA
▲	9/21/10	ADDED PARKING AREAS	JA

GENERAL NOTES

- The Distances shown hereon are grid distances based on the North Dakota State Plane coordinate system, North zone. To convert to ground distances, divide the distance shown by 0.999838942.
- The coordinates shown hereon for the center of towers are North Dakota State Plane Coordinates, North Zone (NAD 83) International Feet.
- The elevation shown at the towers are at the top of the concrete foundation in the North American Vertical Datum of 1988 (NAVD 88)

SYMBOL LEGEND
 ● MONUMENT IN PLACE
 ▲ FND ELEV: TOP OF FOUNDATION ELEVATION



SCALE: 1 INCH = 300 FEET
 ALL DIMENSIONS SHOWN ARE IN TERMS OF INTERNATIONAL FEET
 ORIENTATION OF THIS BEARING SYSTEM IS NORTH DAKOTA STATE PLANE, NORTH ZONE (NAD 83)

I hereby certify that this survey was prepared by me or under my direct supervision and that I am a duly Registered Professional Land Surveyor under the laws of the State of North Dakota.

Signed: *James Ulteig*
 JAMES ULTEIG, PLS, ND
 State of North Dakota

Date: 9-21-2010 Reg. No. 4730

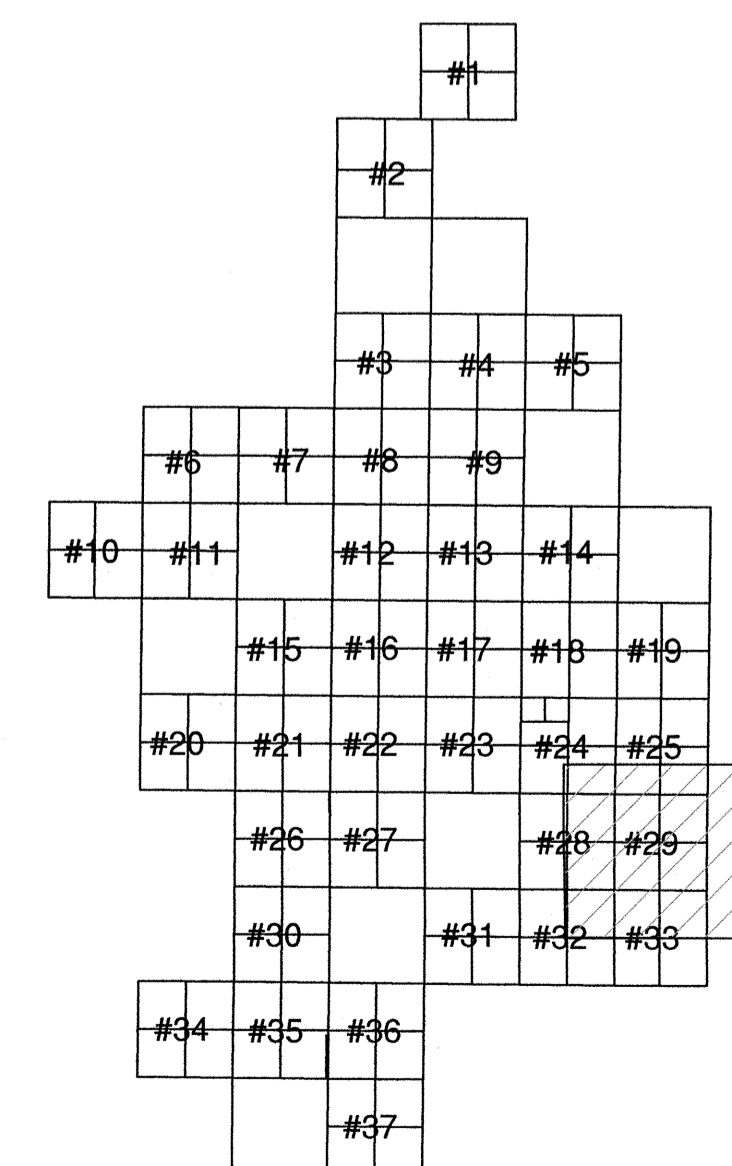
Bismarck - Denver - Detroit Lakes - Fargo - Minneapolis - Sioux Falls
 1412 Basin Avenue
 Bismarck, North Dakota 58504
 Phone: 701.258.6507 Fax: 701.224.1162
 Web: www.ulteig.com
 Drawn By: CLS
 Checked By: JGL
 Approved By: JA

PrairieWinds I Wind Farm
 Access Roads As-built Survey
 Minot, North Dakota

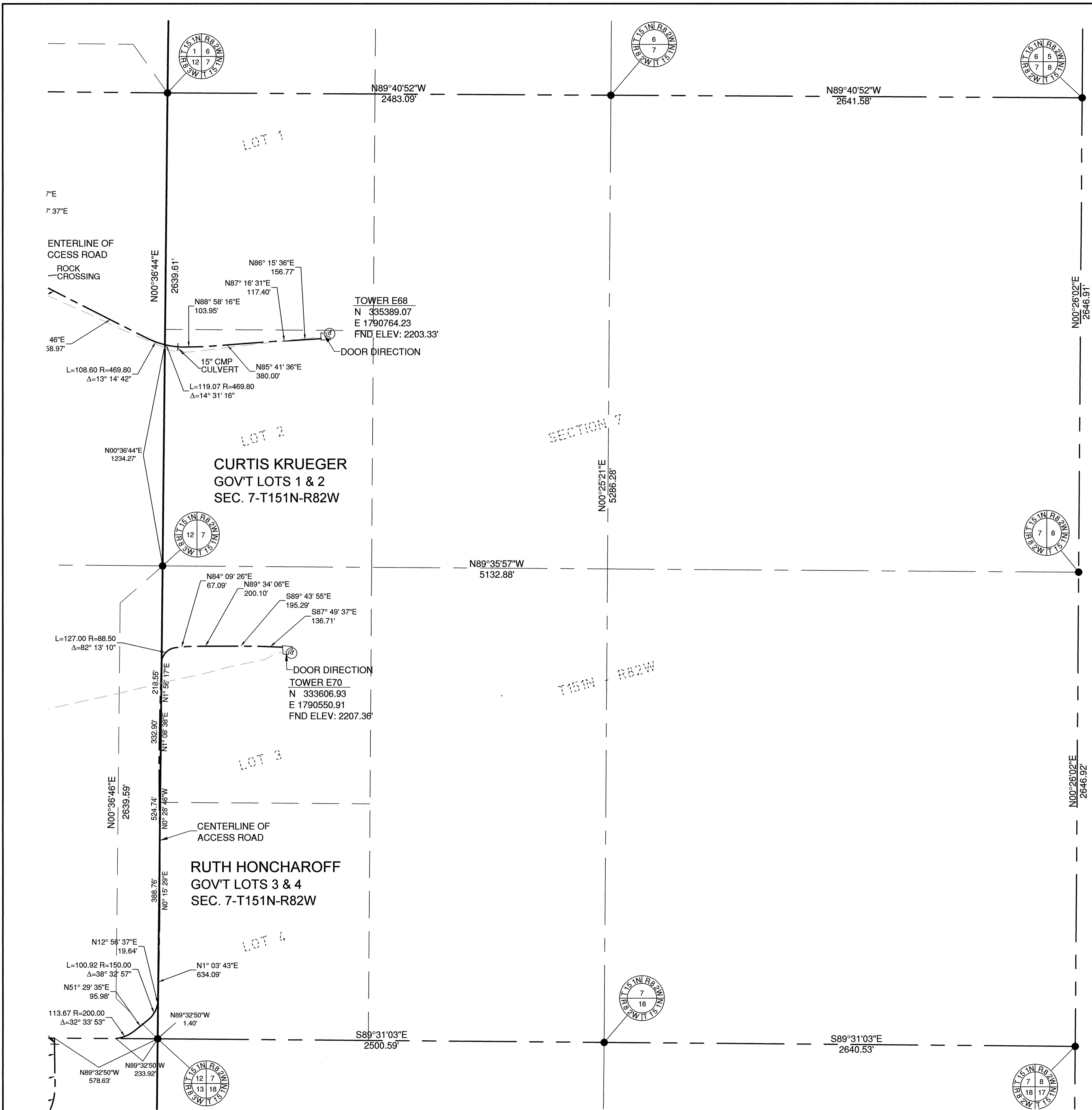
FACILITY: PRAIRIEWINDS
 LOCATION/UNIT: 406-PRAIRIEWINDS - 1
 BASIN NUMBER: 406-CS-000-0037

Project Number: 09.02772
 Date: September 21, 2010
 Sheets: 29 of 37

V29



SHEET KEY MAP



RMT, INC.

744 Heartland Trail
 Madison, WI 53717-1934
 Phone: 608.831.4444
 Fax: 608.831.3334

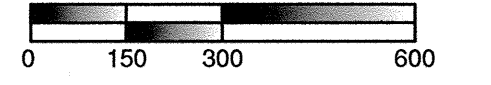
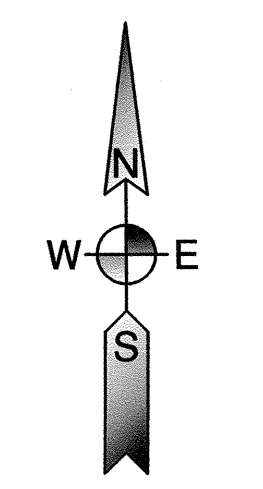
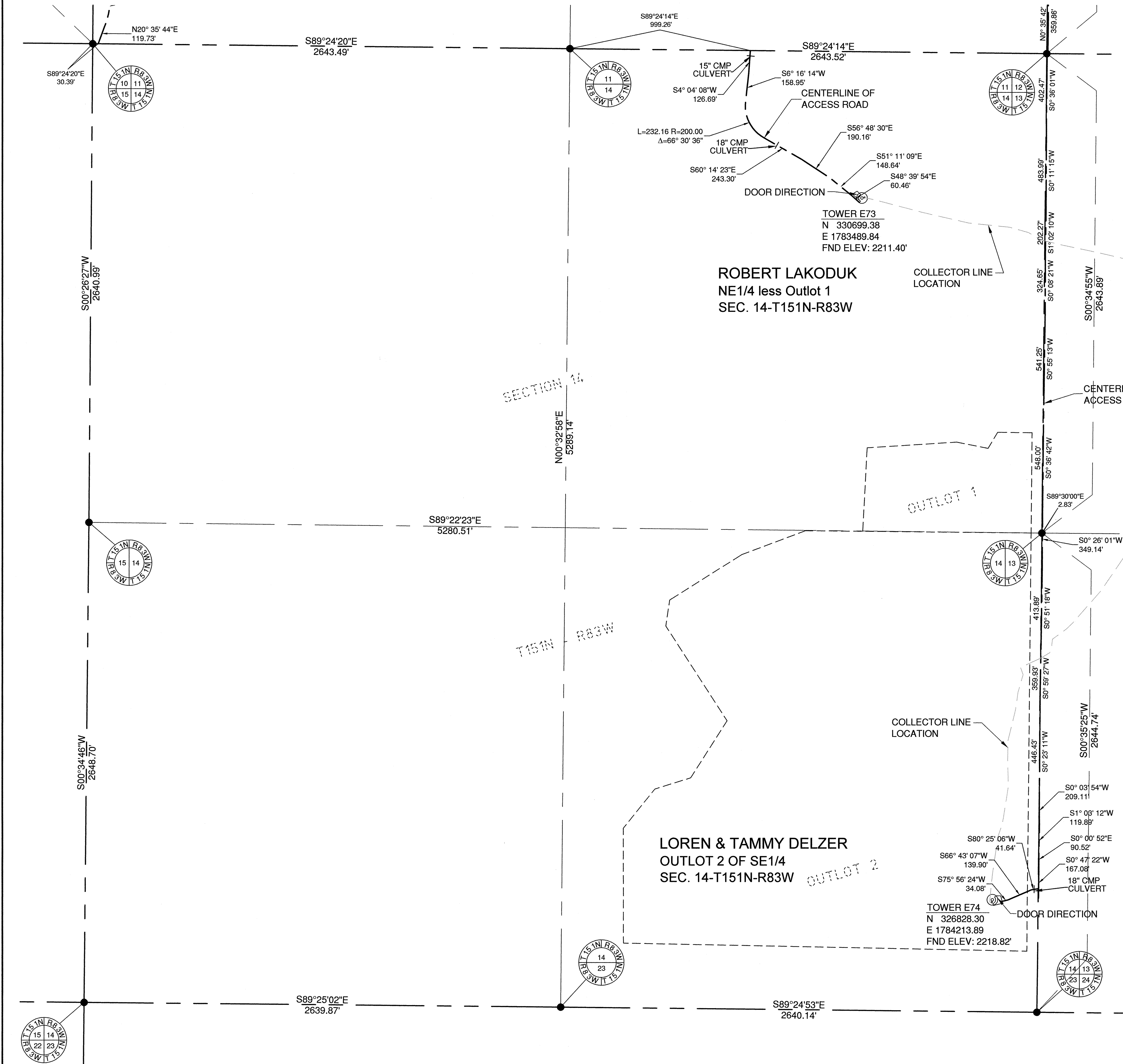
Issue	Date	Description	By
▲	1/20/10	AS-BUILT SUBMITTAL	JA
▲	9/21/10	ADDED PARKING AREAS	JA

GENERAL NOTES

- The Distances shown hereon are grid distances based on the North Dakota State Plane coordinate system, North zone. To convert to ground distances, divide the distance shown by 0.999838942.
- The coordinates shown hereon for the center of towers are North Dakota State Plane Coordinates, North Zone (NAD 83) International Feet.
- The elevation shown at the towers are at the top of the concrete foundation in the North American Vertical Datum of 1988 (NAVD 88)

SYMBOL LEGEND

- MONUMENT IN PLACE
- FND ELEV: TOP OF FOUNDATION ELEVATION

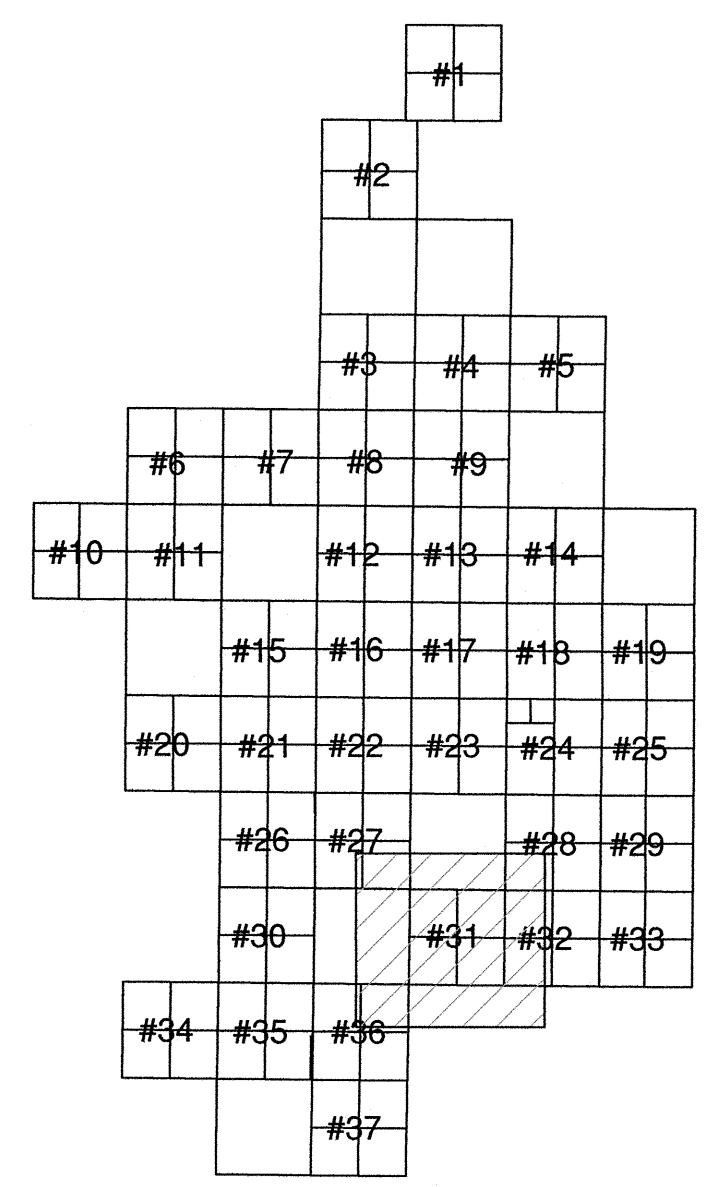


SCALE: 1 INCH = 300 FEET
 ALL DIMENSIONS SHOWN ARE IN TERMS OF INTERNATIONAL FEET
 ORIENTATION OF THIS BEARING SYSTEM IS NORTH DAKOTA STATE PLANE, NORTH ZONE (NAD 83)

I hereby certify that this survey was prepared by me or under my direct supervision and that I am a duly Registered Professional Land Surveyor under the laws of the State of North Dakota.

Signed: *James Alber*
 JAMES ALBER, PLS
 NORTH DAKOTA

Date: 9-21-2010 Reg. No. 4730



SHEET KEY MAP

Bismarck - Denver - Detroit Lakes - Fargo - Minneapolis - Sioux Falls
 1412 Basin Avenue
 Bismarck, North Dakota 58504
 Phone: 701.258.6507 Fax: 701.224.1162
 Web: www.ulteig.com
 Drawn By: CLS
 Checked By: JGL
 Approved By: JA

PrairieWinds I Wind Farm
 Access Roads As-built Survey
 Minot, North Dakota
FACILITY: PRAIRIEWINDS
LOCATION/UNIT: 406-PRAIRIEWINDS - 1
BASIN NUMBER: 406-CS-000-0039

Project Number: 09.02772
 Date: September 21, 2010
 Sheets: 31 of 37

V31

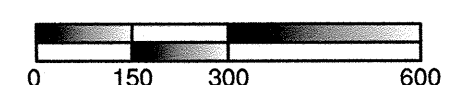
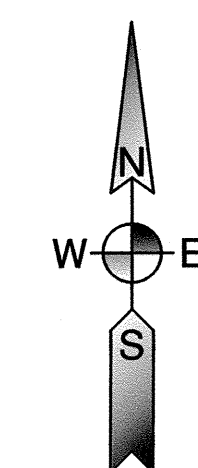
RMT, INC.
 744 Heartland Trail
 Madison, WI 53717-1934
 Phone: 608.831.4444
 Fax: 608.831.3334

Issue	Date	Description	By
1	1/20/10	AS-BUILT SUBMITTAL	JA
2	9/21/10	ADDED PARKING AREAS	JA

GENERAL NOTES


- The Distances shown hereon are grid distances based on the North Dakota State Plane coordinate system, North zone. To convert to ground distances, divide the distance shown by 0.999839942.
- The coordinates shown hereon for the center of towers are North Dakota State Plane Coordinates, North Zone (NAD 83) International Feet.
- The elevation shown at the towers are at the top of the concrete foundation in the North American Vertical Datum of 1988 (NAVD 88)

SYMBOL LEGEND
 ● MONUMENT IN PLACE
 FND ELEV: TOP OF FOUNDATION ELEVATION



SCALE: 1 INCH = 300 FEET
 ALL DIMENSIONS SHOWN ARE IN TERMS OF INTERNATIONAL FEET
 ORIENTATION OF THIS BEARING SYSTEM IS NORTH DAKOTA STATE PLANE, NORTH ZONE (NAD 83)

I hereby certify that this survey was prepared by me or under my direct supervision and that I am a duly Registered Professional Land Surveyor under the laws of the State of North Dakota.



Signed: JAMES ALBERT, PLS
 Date: 9-21-2010 Reg. No. 4730

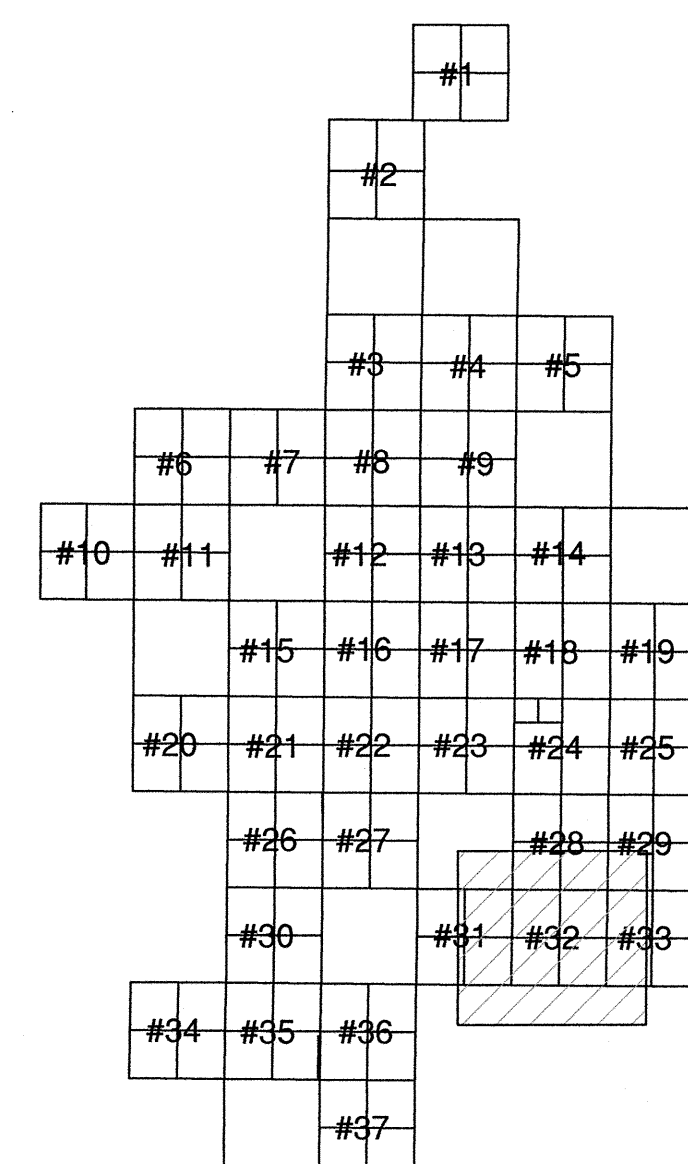


Bismarck - Denver - Detroit Lakes - Fargo - Minneapolis - Sioux Falls
 1412 Basin Avenue
 Bismarck, North Dakota 58504
 Phone: 701.258.6507 Fax: 701.224.1162
 Web: www.ulteig.com
 Drawn By: CLS
 Checked By: JGL
 Approved By: JA

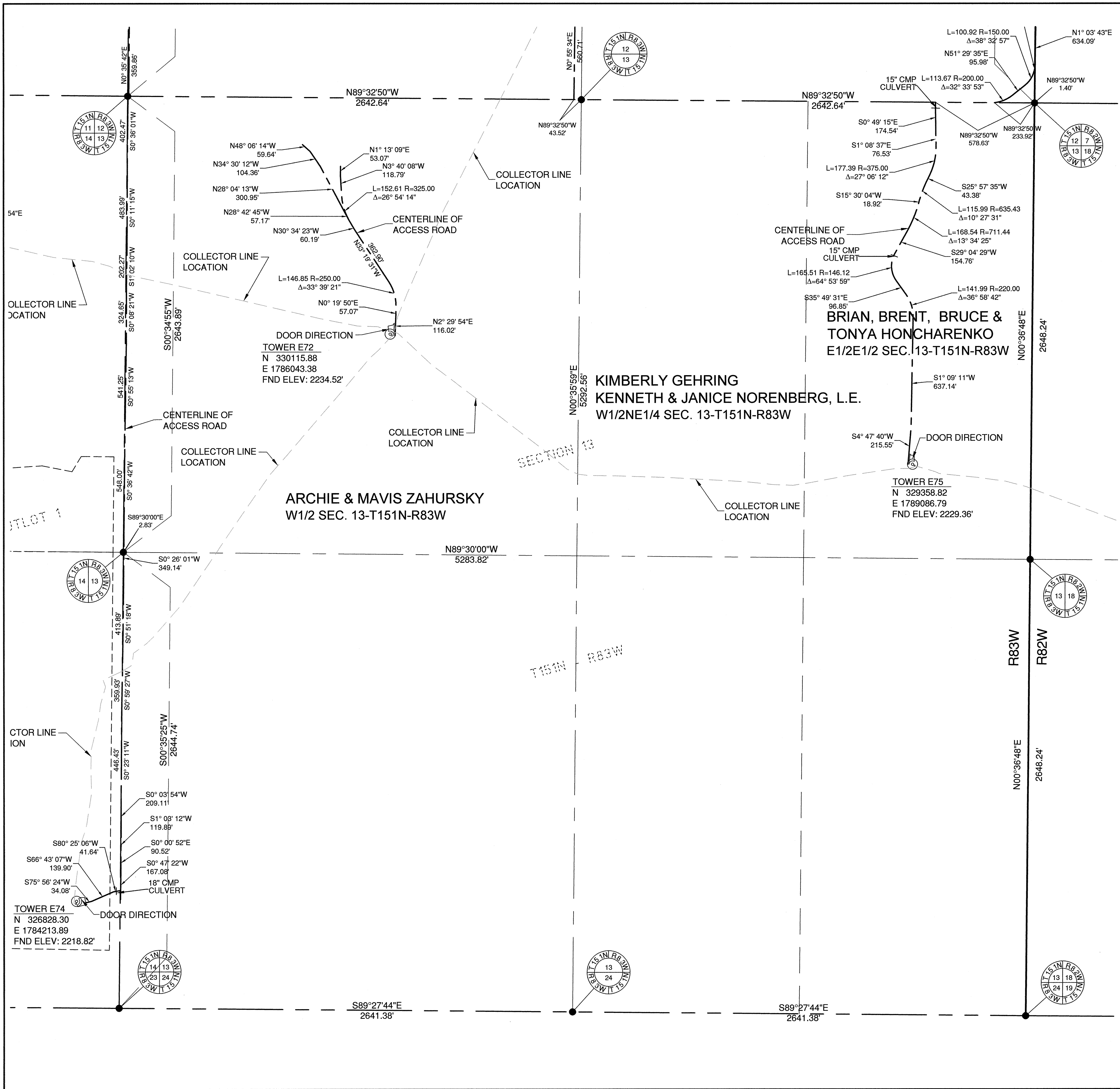
PrairieWinds I Wind Farm
 Access Roads As-built Survey
 Minot, North Dakota
 FACILITY: PRAIRIEWINDS
 LOCATION/UNIT: 406-PRAIRIEWINDS - 1
 BASIN NUMBER: 406-CS-000-0040

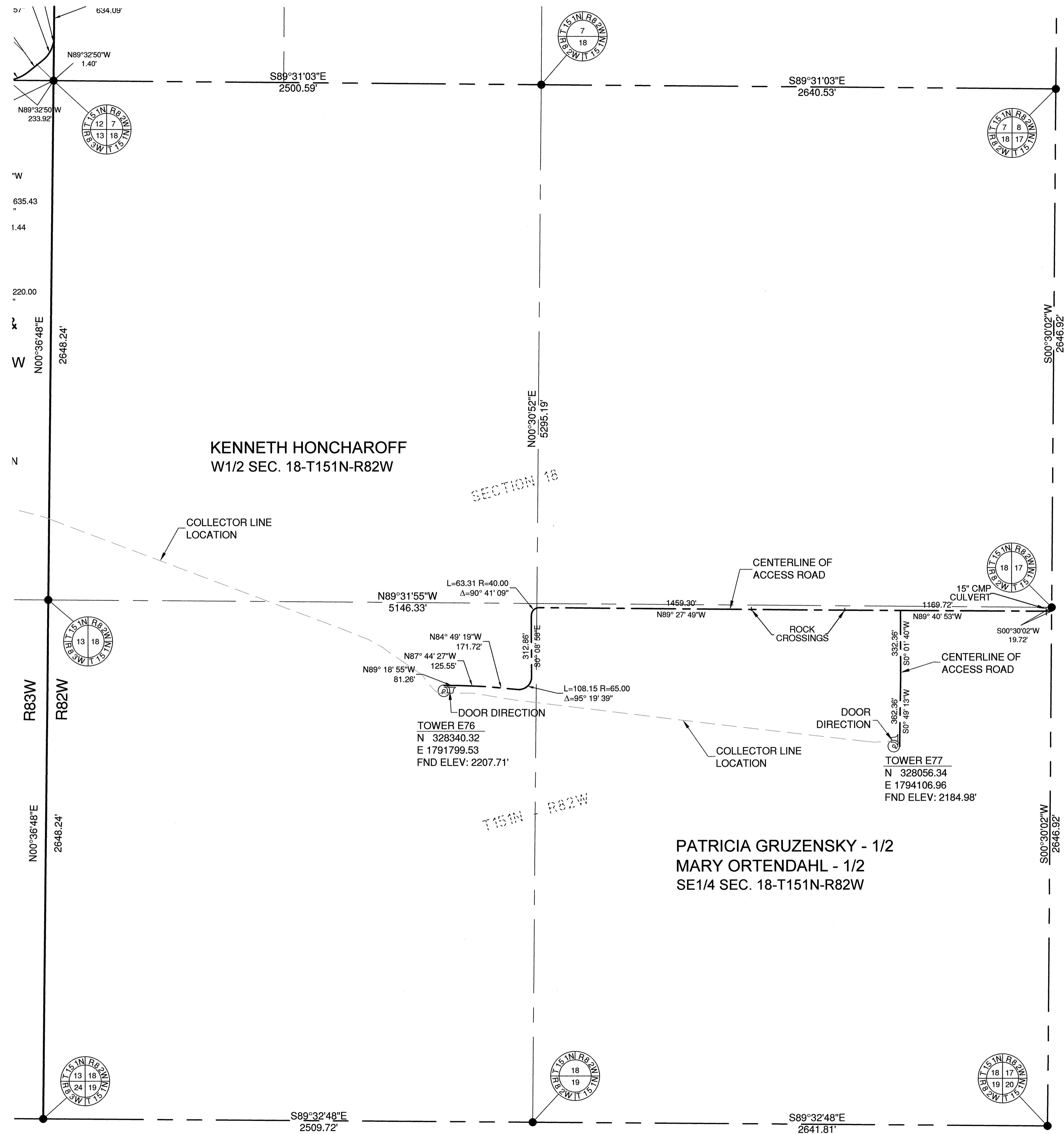
Project Number: 09_02772
 Date: September 21, 2010
 Sheets: 32 of 37

V32



SHEET KEY MAP





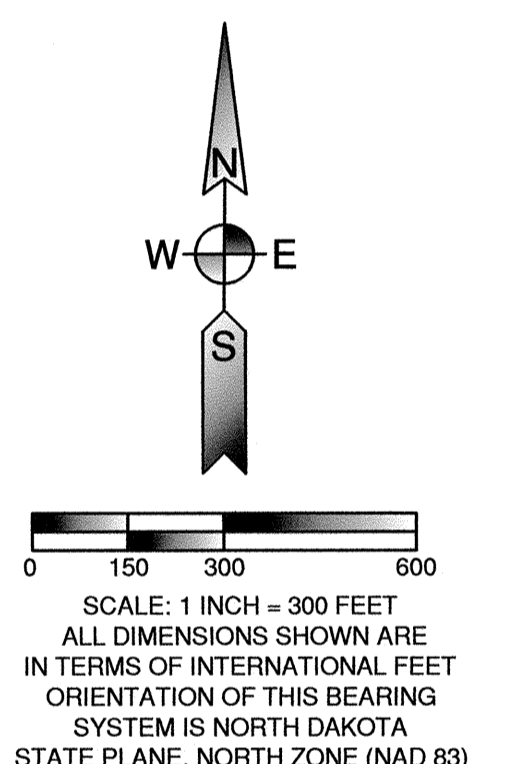
SYMBOL LEGEND

- MONUMENT IN PLACE
- FND ELEV: TOP OF FOUNDATION ELEVATION

RMT, INC.
 744 Heartland Trail
 Madison, WI 53717-1934
 Phone: 608.831.4444
 Fax: 608.831.3334

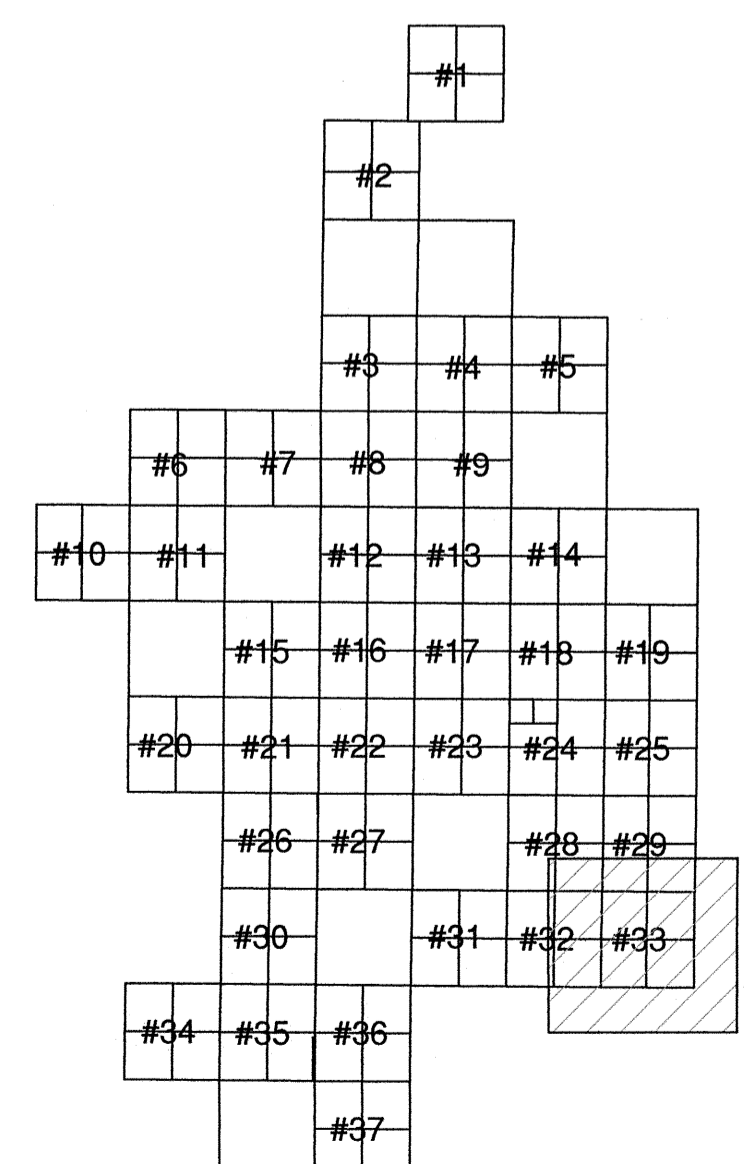
Issue	Date	Description	By
▲	1/20/10	AS-BUILT SUBMITTAL	JA
▲	9/21/10	ADDED PARKING AREAS	JA

- GENERAL NOTES**
- The Distances shown hereon are grid distances based on the North Dakota State Plane coordinate system, North zone. To convert to ground distances, divide the distance shown by 0.99983942.
 - The coordinates shown hereon for the center of towers are North Dakota State Plane Coordinates, North Zone (NAD 83) International Feet.
 - The elevation shown at the towers are at the top of the concrete foundation in the North American Vertical Datum of 1988 (NAVD 88)



I hereby certify that this survey was prepared by me or under my direct supervision and that I am a duly Registered Professional Land Surveyor under the laws of the State of North Dakota.

Signed: *JAMES ALBERTS*
 Date: 9.21.2010 Reg. No. 4730



SHEET KEY MAP

Bismarck - Denver - Detroit Lakes - Fargo - Minneapolis - Sioux Falls
 1412 Basin Avenue
 Bismarck, North Dakota 58504
 Phone: 701.258.6507 Fax: 701.224.1162
 Web: www.ulteig.com

Drawn By: CLS
 Checked By: JGL
 Approved By: JA

PrairieWinds I Wind Farm
 Access Roads As-built Survey
 Minot, North Dakota
FACILITY: PRAIRIEWINDS
LOCATION/UNIT: 406-PRAIRIEWINDS - 1
BASIN NUMBER: 406-CS-000-0041

Project Number: 09.02772
 Date: September 21, 2010
 Sheets: 33 of 37

V33


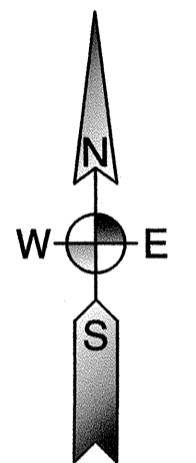
RMT, INC.

744 Heartland Trail
Madison, WI 53717-1934
Phone: 608.831.4444
Fax: 608.831.3334

Issue	Date	Description	By
△	1/20/10	AS-BUILT SUBMITTAL	JA
△	9/21/10	ADDED PARKING AREAS	JA

GENERAL NOTES

- The Distances shown hereon are grid distances based on the North Dakota State Plane coordinate system, North zone. To convert to ground distances, divide the distance shown by 0.999858942.
- The coordinates shown hereon for the center of towers are North Dakota State Plane Coordinates, North Zone (NAD 83) International Feet.
- The elevation shown at the towers are at the top of the concrete foundation in the North American Vertical Datum of 1988 (NAVD 88)



SCALE: 1 INCH = 300 FEET
ALL DIMENSIONS SHOWN ARE IN TERMS OF INTERNATIONAL FEET
ORIENTATION OF THIS BEARING SYSTEM IS NORTH DAKOTA STATE PLANE, NORTH ZONE (NAD 83)

I hereby certify that this survey was prepared by me or under my direct supervision and that I am a duly Registered Professional Land Surveyor under the laws of the State of North Dakota.

Signed: JAMES ALBERT, PLS
Date: 9-21-2010 Reg. No. 4730



Bismarck - Denver - Detroit Lakes - Fargo - Minneapolis - Sioux Falls
1412 Basin Avenue
Bismarck, North Dakota 58504
Phone: 701.258.6507 Fax: 701.224.1162
Web: www.ulteig.com
Drawn By: CLS
Checked By: JGL
Approved By: JA

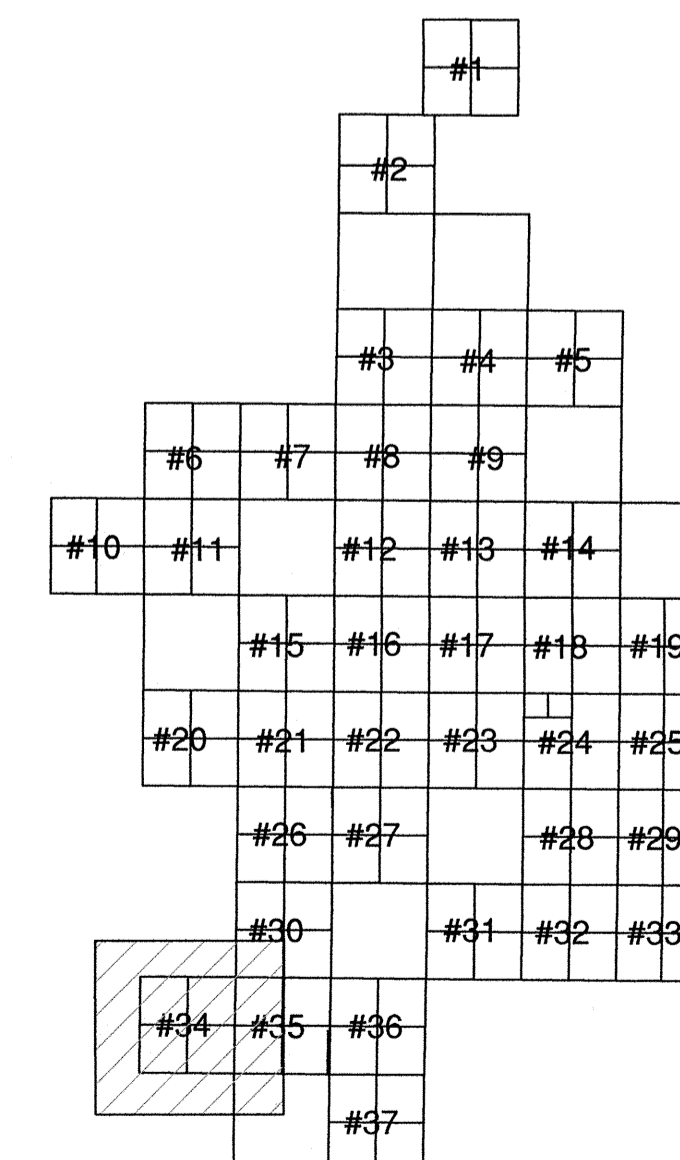
PrairieWinds I Wind Farm
Access Roads As-built Survey
Minot, North Dakota
FACILITY: PRAIRIEWINDS
LOCATION/UNIT: 406-PRAIRIEWINDS - 1
BASIN NUMBER: 406-CS-000-0042

Project Number: 09.02772
Date: September 21, 2010
Sheets: 34 of 37

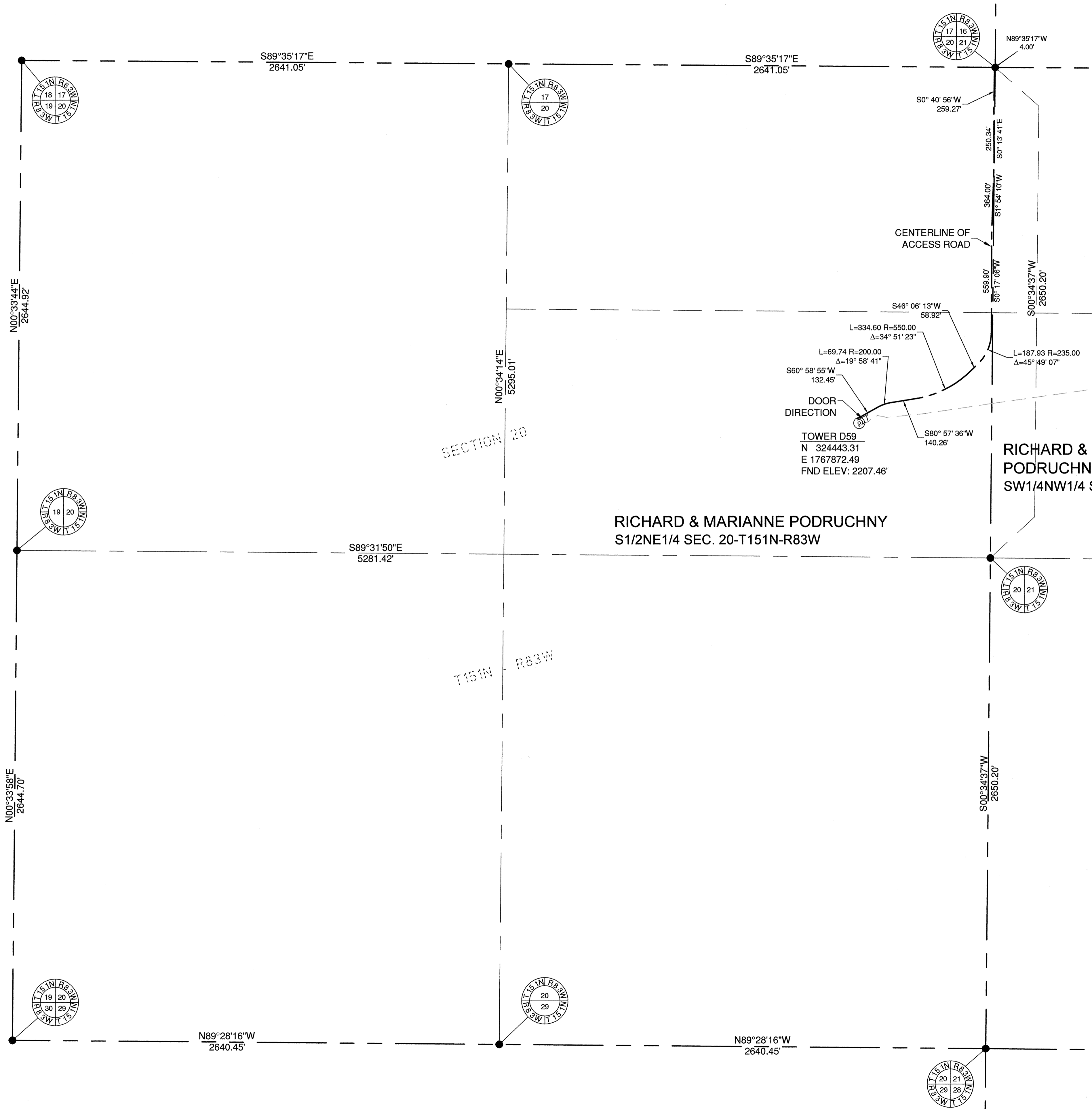
V34

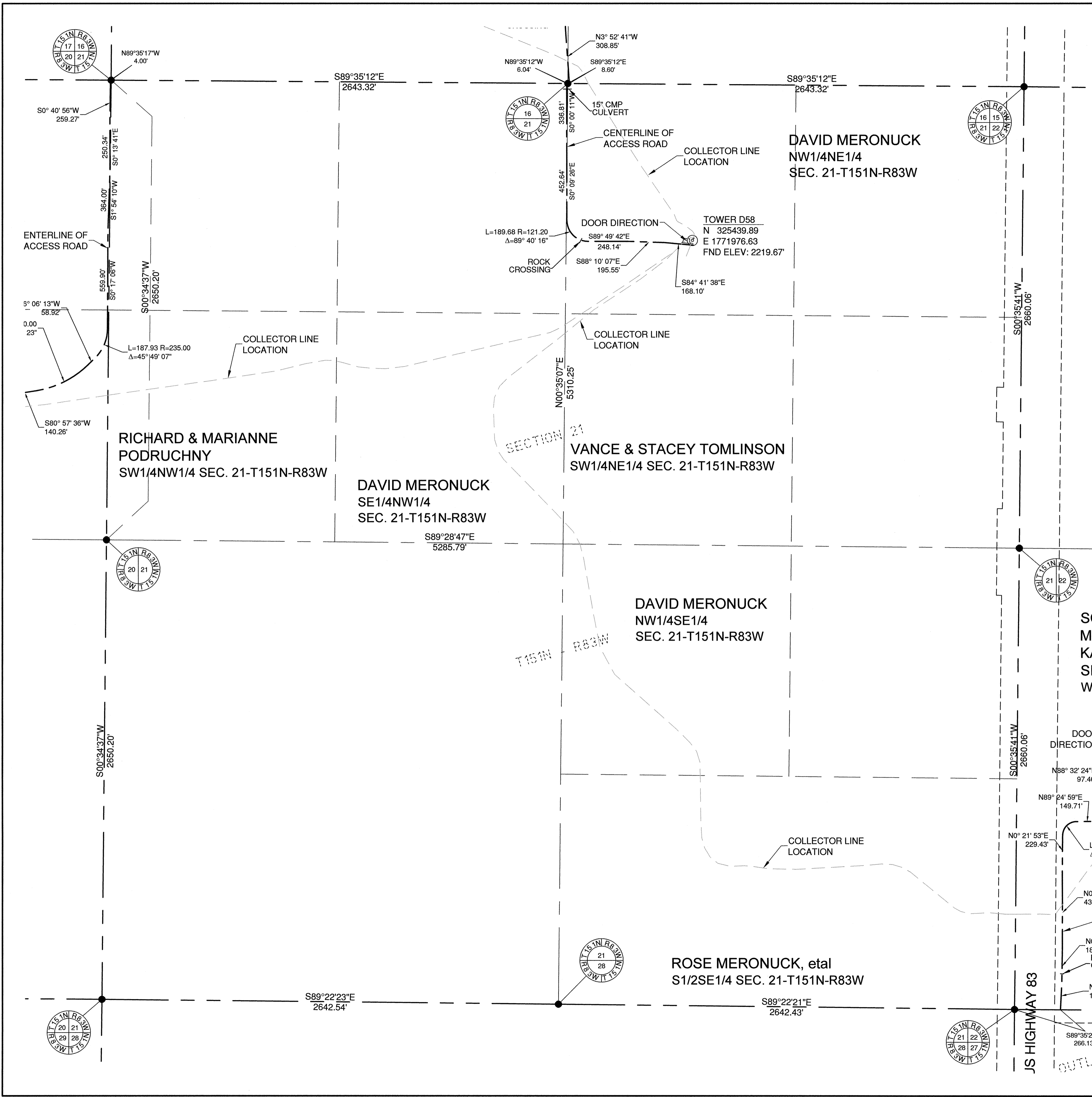
SYMBOL LEGEND

- MONUMENT IN PLACE
- FND ELEV: TOP OF FOUNDATION ELEVATION



SHEET KEY MAP





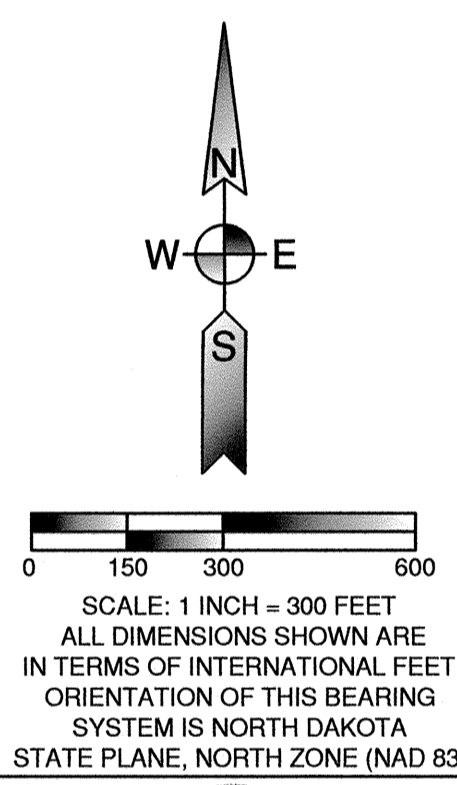
SYMBOL LEGEND

- MONUMENT IN PLACE
- FND ELEV: TOP OF FOUNDATION ELEVATION

RMT, INC.
 744 Heartland Trail
 Madison, WI 53717-1934
 Phone: 608.831.4444
 Fax: 608.831.3334

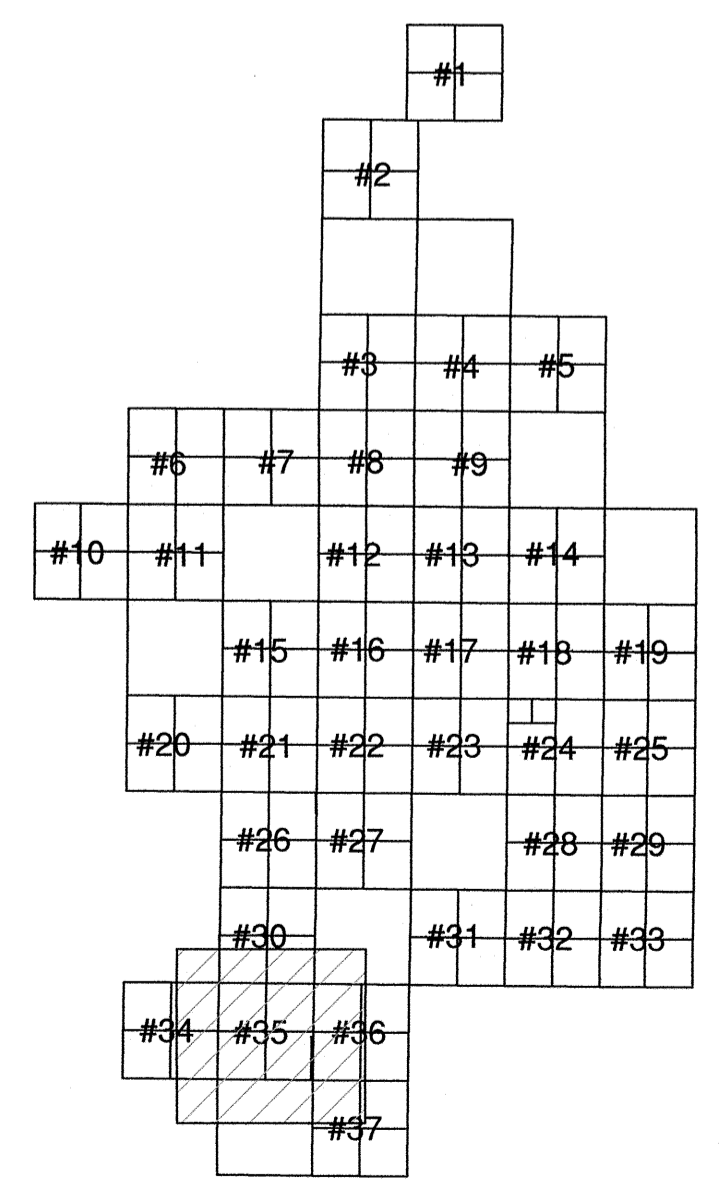
Issue	Date	Description	By
▲	1/20/10	AS-BUILT SUBMITTAL	JA
▲	9/21/10	ADDED PARKING AREAS	JA

- GENERAL NOTES**
- The Distances shown hereon are grid distances based on the North Dakota State Plane coordinate system, North zone. To convert to ground distances, divide the distance shown by 0.999838942.
 - The coordinates shown hereon for the center of towers are North Dakota State Plane Coordinates, North Zone (NAD 83) International Feet.
 - The elevation shown at the towers are at the top of the concrete foundation in the North American Vertical Datum of 1988 (NAVD 88)



I hereby certify that this survey was prepared by me or under my direct supervision and that I am a duly Registered Professional Land Surveyor under the laws of the State of North Dakota.

Signed: *James Alber*
 JAMES ALBER, PLS
 Date: 9-21-2010 Reg. No. 4730



SHEET KEY MAP

Ulteig
 Bismarck - Denver - Detroit Lakes - Fargo - Minneapolis - Sioux Falls
 1412 Basin Avenue
 Bismarck, North Dakota 58504
 Phone: 701.258.6507 Fax: 701.224.1162
 Web: www.ulteig.com
 Drawn By: CLS
 Checked By: JGL
 Approved By: JA

PrairieWinds I Wind Farm
 Access Roads As-built Survey
 Minot, North Dakota
FACILITY: PRAIRIEWINDS
LOCATION/UNIT: 406-PRAIRIEWINDS - 1
BASIN NUMBER: 406-CS-000-0043

Project Number: 09.02772
 Date: September 21, 2010
 Sheets: 35 of 37

V35

RMT, INC.

744 Heartland Trail
 Madison, WI 53717-1934
 Phone: 608.831.4444
 Fax: 608.831.3334

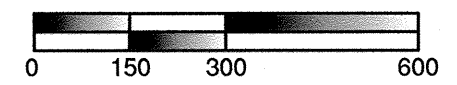
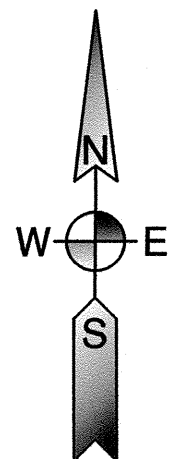
Issue	Date	Description	By
△	1/20/10	AS-BUILT SUBMITTAL	JA
△	9/21/10	ADDED PARKING AREAS	JA

GENERAL NOTES

- The Distances shown hereon are grid distances based on the North Dakota State Plane coordinate system, North zone. To convert to ground distances, divide the distance shown by 0.999839942.
- The coordinates shown hereon for the center of towers are North Dakota State Plane Coordinates, North Zone (NAD 83) International Feet.
- The elevation shown at the towers are at the top of the concrete foundation in the North American Vertical Datum of 1988 (NAVD 88)

SYMBOL LEGEND

- MONUMENT IN PLACE
- FND ELEV: TOP OF FOUNDATION ELEVATION



SCALE: 1 INCH = 300 FEET
 ALL DIMENSIONS SHOWN ARE
 IN TERMS OF INTERNATIONAL FEET
 ORIENTATION OF THIS BEARING
 SYSTEM IS NORTH DAKOTA
 STATE PLANE, NORTH ZONE (NAD 83)

I hereby certify that this survey was prepared by me or under my direct supervision and that I am a duly Registered Professional Land Surveyor under the laws of the State of North Dakota.

REGISTERED
 LAND
 SURVEYOR
 JAMES ALBER, PLS
 NORTH DAKOTA

Signed: JAMES ALBER, PLS
 Date: 9-21-2010 Reg. No. 4730



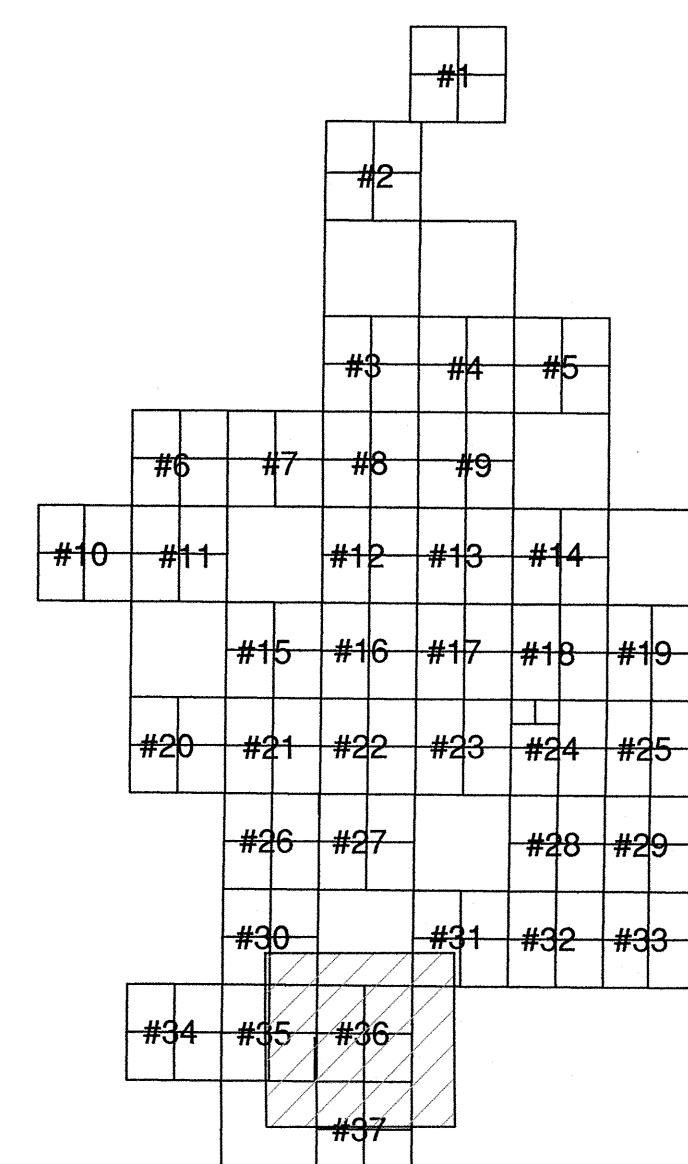
Bismarck - Denver - Detroit Lakes - Fargo - Minneapolis - Sioux Falls
 1412 Basin Avenue
 Bismarck, North Dakota 58504
 Phone: 701.258.6507 Fax: 701.224.1162
 Web: www.ulteig.com
 Drawn By: CLS
 Checked By: JGL
 Approved By: JA

PrairieWinds I Wind Farm
 Access Roads As-built Survey
 Minot, North Dakota

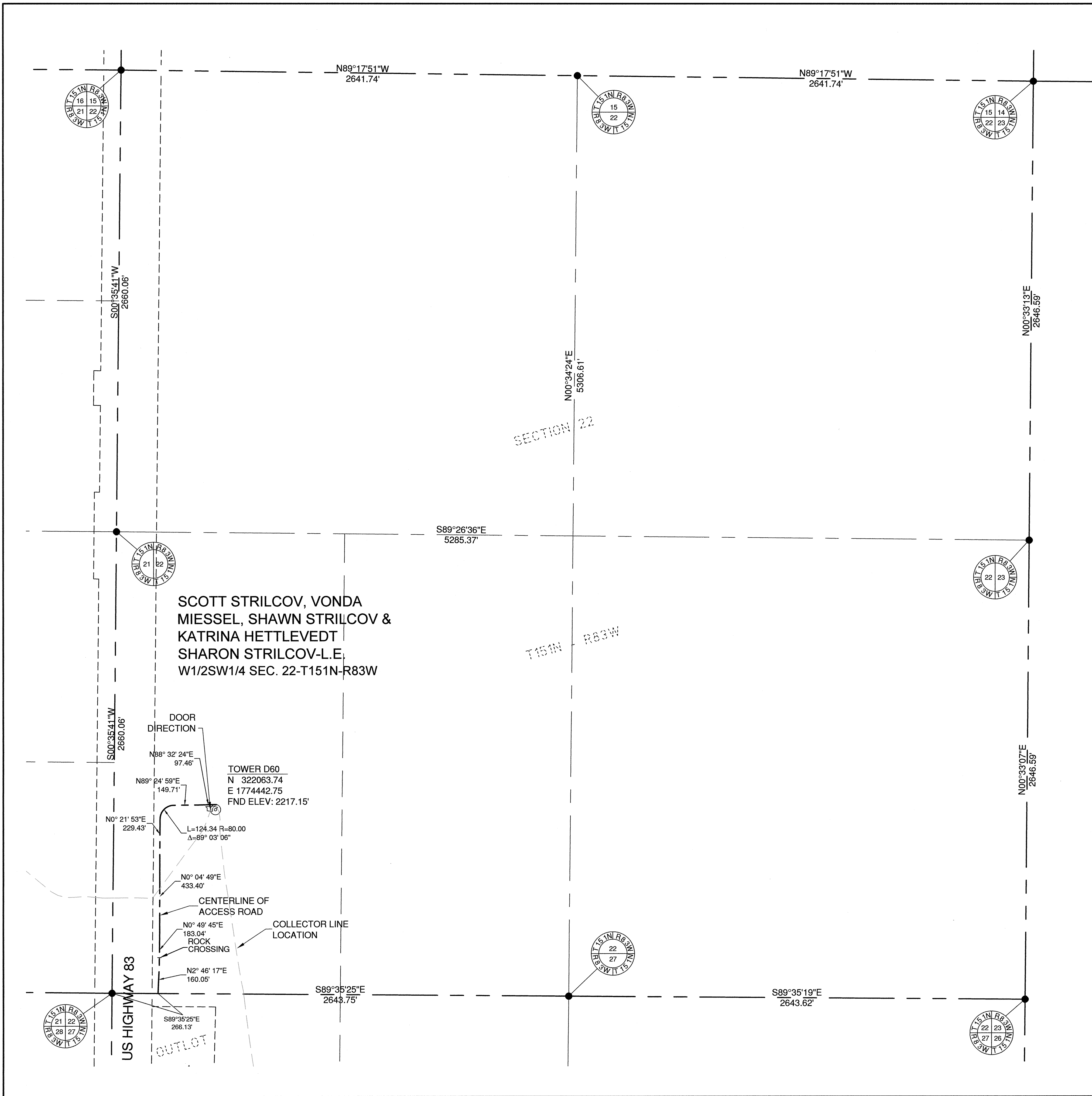
FACILITY: PRAIRIEWINDS
 LOCATION/UNIT: 406-PRAIRIEWINDS - 1
 BASIN NUMBER: 406-CS-000-0045

Project Number: 09.02772
 Date: September 21, 2010
 Sheets: 36 of 37

V36



SHEET KEY MAP



RMT, INC.

744 Heartland Trail
 Madison, WI 53717-1934
 Phone: 608.831.4444
 Fax: 608.831.3334

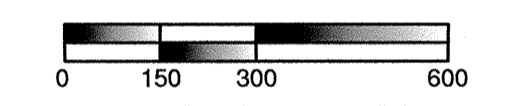
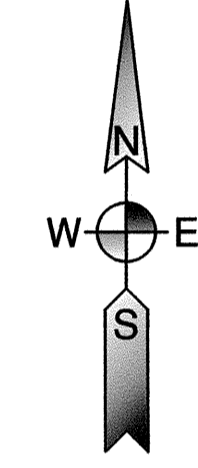
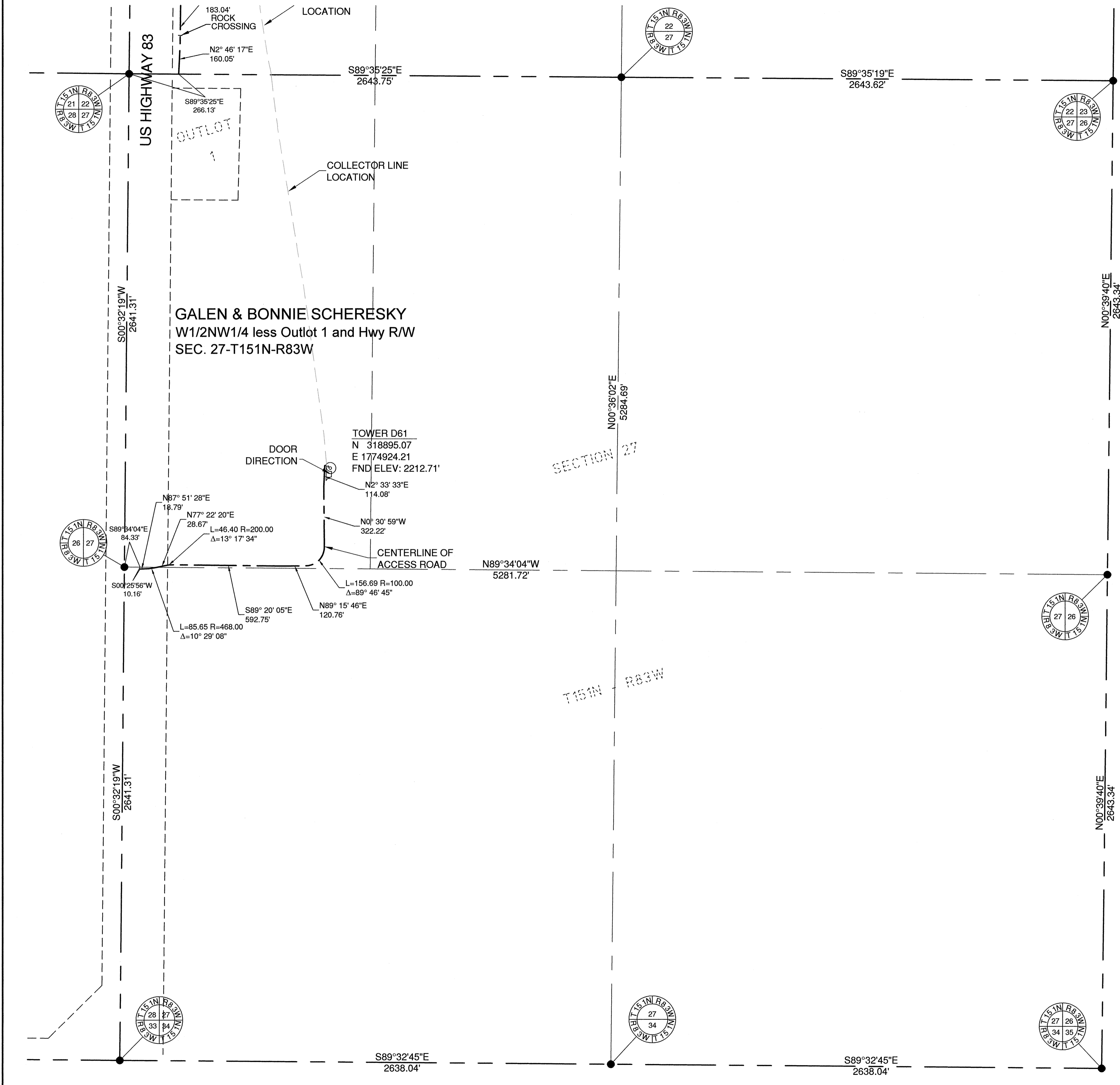
Issue	Date	Description	By
△	1/20/10	AS-BUILT SUBMITTAL	JA
△	9/21/10	ADDED PARKING AREAS	JA

GENERAL NOTES

- The Distances shown hereon are grid distances based on the North Dakota State Plane coordinate system, North zone. To convert to ground distances, divide the distance shown by 0.999838942.
- The coordinates shown hereon for the center of towers are North Dakota State Plane Coordinates, North Zone (NAD 83) International Feet.
- The elevation shown at the towers are at the top of the concrete foundation in the North American Vertical Datum of 1988 (NAVD 88)

SYMBOL LEGEND

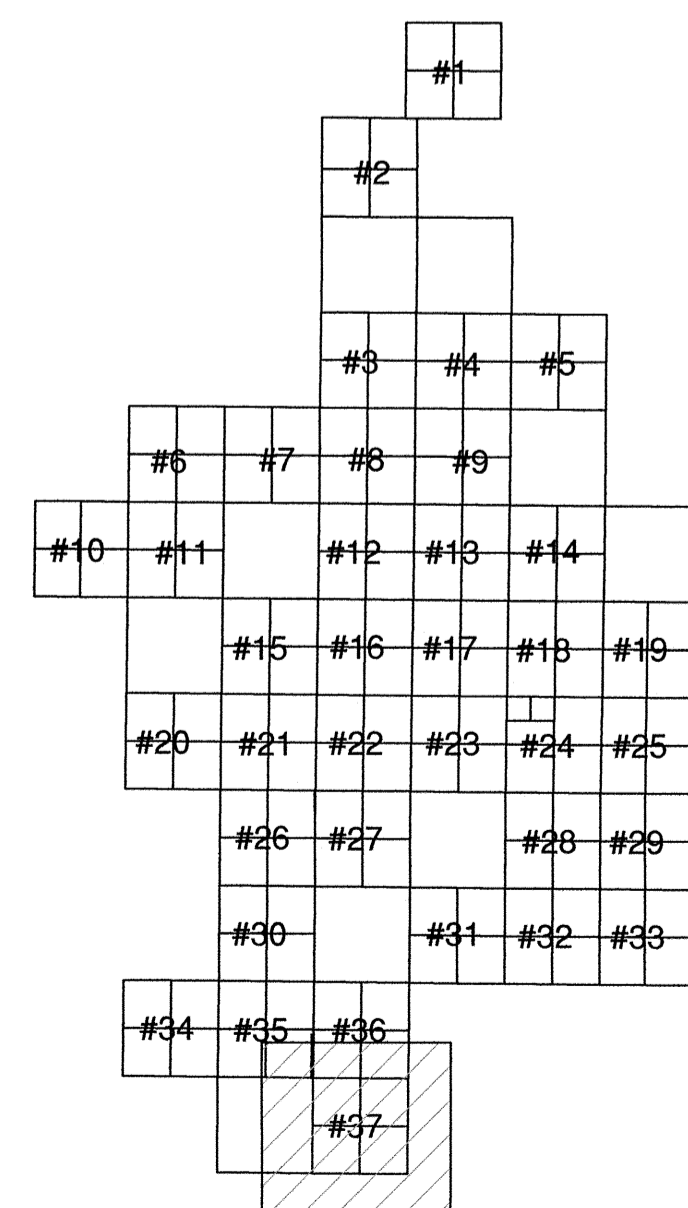
- MONUMENT IN PLACE
- FND ELEV: TOP OF FOUNDATION ELEVATION



SCALE: 1 INCH = 300 FEET
 ALL DIMENSIONS SHOWN ARE
 IN TERMS OF INTERNATIONAL FEET
 ORIENTATION OF THIS BEARING
 SYSTEM IS NORTH DAKOTA
 STATE PLANE, NORTH ZONE (NAD 83)

I hereby certify that this survey was prepared by me or under my direct supervision and that I am a duly Registered Professional Land Surveyor under the laws of the State of North Dakota.

Signed: *James Albers*
 JAMES ALBERS, PLS
 Date: 9-21-10 Reg. No. 4730



SHEET KEY MAP



Bismarck - Denver - Detroit Lakes - Fargo - Minneapolis - Sioux Falls
 1412 Basin Avenue
 Bismarck, North Dakota 58504
 Phone: 701.258.6507 Fax: 701.224.1162
 Web: www.ulteig.com
 Drawn By: CLS
 Checked By: JGL
 Approved By: JA

PrairieWinds I Wind Farm
 Access Roads As-built Survey
 Minot, North Dakota
 FACILITY: PRAIRIEWINDS
 LOCATION/UNIT: 406-PRAIRIEWINDS - 1
 BASIN NUMBER: 406-CS-000-0046

Project Number: 09.02772
 Date: September 21, 2010
 Sheets: 37 of 37

V37