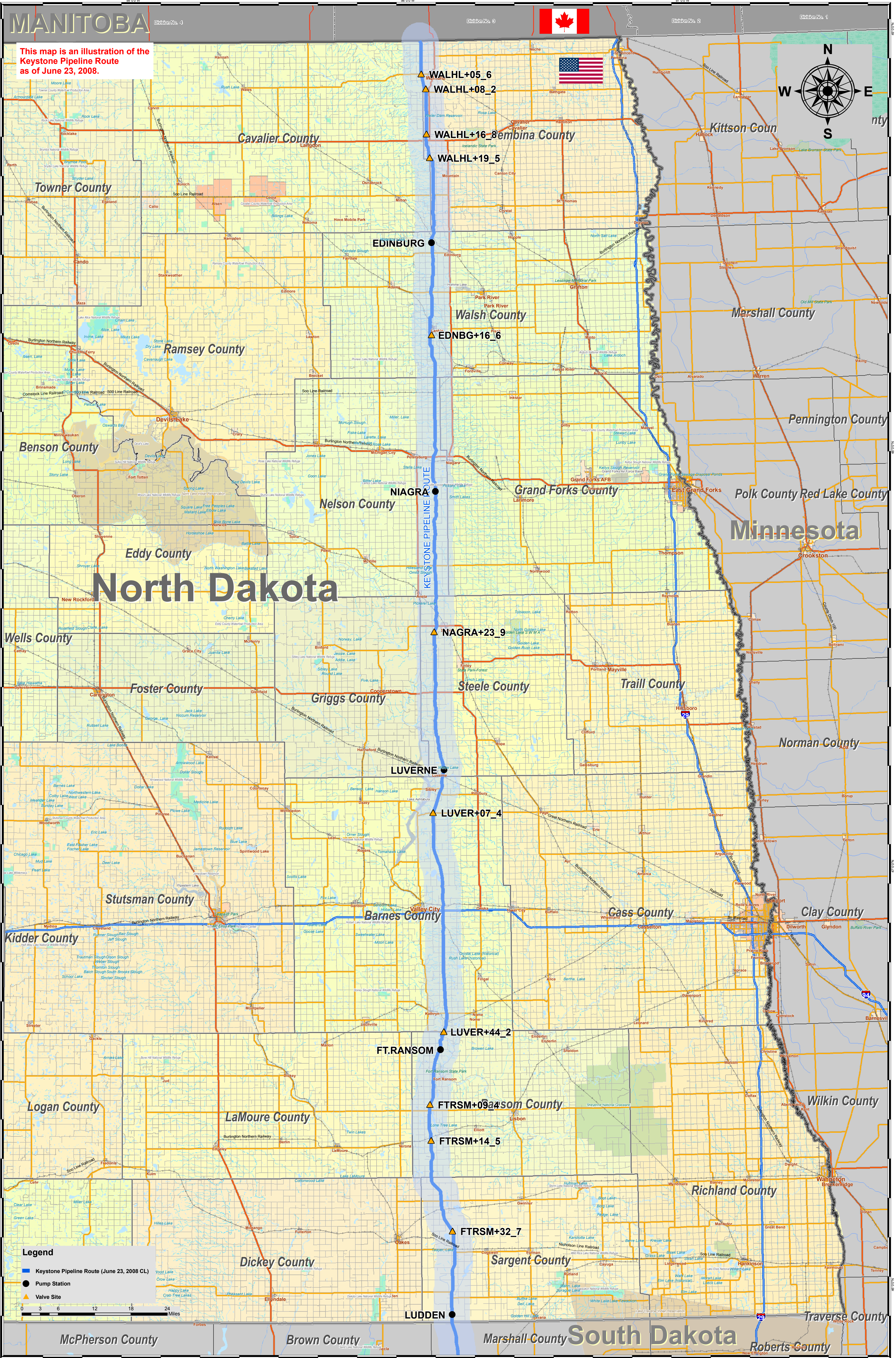

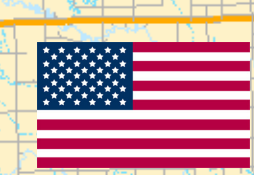


This map is an illustration of the Keystone Pipeline Route as of June 23, 2008.



**Legend**

- Keystone Pipeline Route (June 23, 2008 CL)
- Pump Station
- Valve Station

0 6 12 18 24 Miles

# North Dakota

## Minnesota

## South Dakota

## McPherson County

## Brown County

## Marshall County

## Roberts County

## Towner County

## Cavalier County

## Walsh County

## Grand Forks County

## Marshall County

## Ramsey County

## Benson County

## Wells County

## Foster County

## Kidder County

## Logan County

## Dickey County

## Edinburg

## Niagra

## Luverne

## Ft. Ransom

## Ludden

## Edinburg

## Niagra

## Luverne

## Ft. Ransom

## Ludden

## Walsh County

## Grand Forks County

## Steele County

## Barnes County

## LaMoure County

## Dickey County

## Walsh County

## Grand Forks County

## Steele County

## Barnes County

## LaMoure County

## Dickey County

## Marshall County

## Marshall County

## Polk County

## Steele County

## Trail County

## Cass County

## Richland County

## Sargent County

## Traverse County