

STATE OF NORTH DAKOTA
PUBLIC SERVICE COMMISSION

Whiting Oil and Gas Corporation
6-inch Natural Gas Line/Mountrail Cty
Siting Application

Case No. PU-08-843

Whiting Oil and Gas Corporation
8-inch Oil Line/Mountrail County
Siting Application

Case No. PU-08-844

AFFIDAVIT OF SERVICE BY CERTIFIED MAIL

STATE OF NORTH DAKOTA
COUNTY OF BURLEIGH

Janet Marquart deposes and says that:

she is over the age of 18 years and not a party to this action and, on the 4th day of **December, 2008**, she deposited in the United States Mail, at Bismarck, North Dakota, **one** envelope with certified postage, return receipt requested, fully prepaid, securely sealed and containing a photocopy of:

Notice of Filings and Notice of Hearings

The envelope was addressed as follows:

John W. Morrison
Fleck, Mather & Strutz, Ltd.
400 East Broadway, Suite 600
PO Box 2798
Bismarck ND 58502-2798

Cert. No. 7008 1140 0002 6249 8565

Each address shown is the respective addressee's last reasonably ascertainable post office address.


Subscribed and sworn to before me
this 17th day of **September, 2008**

Janet Marquart

Shelly A Bauske

Notary Public

SEAL



11 PU-08-844 Filed: 12/4/2008 Pages: 4
Affidavit Certified - Notice of Filings and Hearings

Public Service Commission

12 PU-08-843 Filed: 12/4/2008 Pages: 4
Affidavit Certified - Notice of Filings and Hearings

**STATE OF NORTH DAKOTA
PUBLIC SERVICE COMMISSION**

**Whiting Oil and Gas Corporation
6-inch Natural Gas Line/Mountrail Cty
Siting Application**

Case No. PU-08-843

**Whiting Oil and Gas Corporation
8-inch Oil Line/Mountrail County
Siting Application**

Case No. PU-08-844

NOTICE OF FILINGS AND NOTICE OF HEARINGS

November 26, 2008

On November 17, 2008, in Case No. PU-08-843, Whiting Oil and Gas Corporation (Whiting) filed an application for a waiver or reduction of certain procedures and time schedules and a consolidated application for certificate of corridor compatibility and route permit for the construction of a 6-inch natural gas pipeline in Mountrail County, North Dakota, as shown on the attached map. The Commission finds the application is complete.

On November 17, 2008, in Case No. PU-08-844, Whiting filed an application for a waiver or reduction of procedures and time schedules and a consolidated application for a certificate of corridor compatibility and route permit for construction of an 8-inch crude oil pipeline in Mountrail County, North Dakota, as shown on the attached map. The Commission finds the application is complete.

The proposed location of the pipelines is shown on the attached map. The 6-inch natural gas pipeline and the 8-inch crude oil pipeline would be separated by 15 feet.

Whiting requests the Commission waive the procedures and time schedules set forth in North Dakota Century Code Sections 49-22-08 and 49-22-08.1 to allow for single consolidated applications for Corridor Certificate and Route Permit for the projects. Whiting further requests that the Commission reduce the minimum width of the corridor to 1 mile under North Dakota Administrative Code Section 69-06-04-02.

in North Dakota Century Code Chapter 49-22 and North Dakota Administrative Code Article 69-06 to allow for a single consolidated application for corridor certificates and route permits and hold one consolidated hearing on the waiver requests and applications for corridor certificates and route permits.

A **Public Hearing** on Case No. PU-08-843 is scheduled to begin **Tuesday, January 13, 2009 at 12:00 noon** followed immediately by a Public Hearing on Case No. PU-08-844. Both hearings will be held at the **Mountrail County Courthouse, Community Room, 101 North Main Street, Stanley, North Dakota.**

The issues to be considered in these proceedings are:

1. Will the location, construction, and operation of the proposed facilities produce minimal adverse effects on the environment and upon the welfare of the citizens of North Dakota?
2. Are the proposed facilities compatible with the environmental preservation and the efficient use of resources?
3. Will the proposed facility locations minimize adverse human and environmental impact while ensuring continuing system reliability and integrity and ensuring that energy needs are met and fulfilled in an orderly and timely fashion?
4. Is it appropriate for the Commission to waive procedures and time schedules as requested, including the requests for single consolidated applications for corridor certificates and route permits?

For more information contact the Public Service Commission, State Capitol, Bismarck, North Dakota 58505, 701-328-2400; or Relay North Dakota 1-800-366-6888 TTY. If you require any auxiliary aids or services, such as readers, signers, or Braille materials please notify Darrell Nitschke, Executive Secretary, at least 24 hours in advance.

PUBLIC SERVICE COMMISSION



Tony Clark
Commissioner

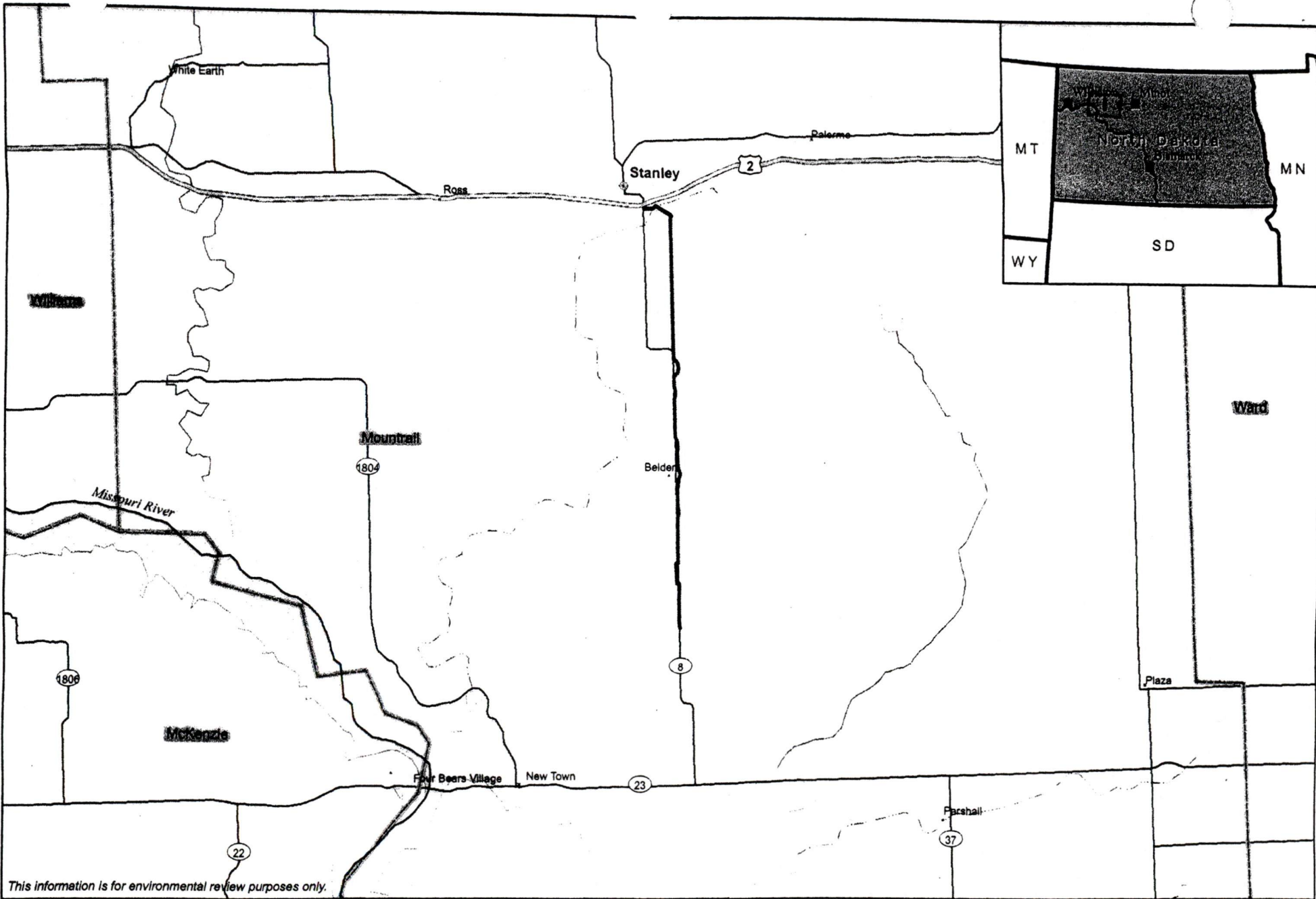


Susan E. Wefald
President



Kevin Cramer
Commissioner


Map Document: C:\200-GIS\GIS\Clients\Whiting\Stanley Pipeline\Stanley Pipeline Project Location.mxd
9/3/2008 - 1:47:00 PM



This information is for environmental review purposes only.

- Existing Gas and Proposed Oil Pipelines
- Proposed Oil Pipeline

1:316,800



Robinson Lake Pipeline Projects

Project Location Map



Revised: 9/03/2008 