

Exam Date:05/19/2010

West Dakota Feed & Seed, L.L.C.

Page: 1

Examiner: 1

PO Box 33

Ross , ND

County:

Phone: 701-755-3207

CCC Number:

Location/Container Numbers/Comments	Section	Capacity
PART A - ADDITIONAL SPACE TO BE INCLUDED UNDER LICENSE		
022	B	4,018
027	B	4,018
028	B	4,018
030	B	4,018
044	B	4,018
048	B	4,018
050	B	4,018
051	B	4,018
056	B	4,018
	Total:	36,162
PART B - SPACE TO BE DELETED UNDER LICENSE		
36	A	1,893
34	A	4,018
35	A	4,018
049	B	4,018
	Total:	13,947
PART C - ALL SPACE TO BE INCLUDED UNDER LICENSE		
	A	118,000
	B	37,000
	Total:	155,000
PART D - TOTAL CAPACITY BY FUNCTIONAL UNIT		
Ross 1030	A B	155,000
	Total:	155,000

NDPSC Bin Capacity Chart

Exam Date:05/19/2010

West Dakota Feed & Seed, L.L.C.

Page: 1

Examiner: 1

PO Box 33

Ross, ND

County:

Status	Section	Bin Number	Bin Type	Base Point	Diameter or Bu/Ft (Irreg.)	Length	Width	Side wall	Add for Hopper	Ded. for Obst.	Effective Depth	Add for Peak	Depth for Capac.	Bushels per Foot	Base Pack%	Bushel Capacity with Pack
--------	---------	------------	----------	------------	-------------------------------	--------	-------	--------------	----------------------	----------------------	--------------------	--------------------	------------------------	------------------------	---------------	------------------------------

Facility: Ross**Section: A**

A	0001s	Peaked	Split Bin 15'7 Diameter Split		15.700	0.000	0.000	16.20	1.63	10.59	7.240	0.900	8.1	155.6	5.50	1,329
A	0002s	Peaked	Split Bin 15'7 Diameter Split		15.700	0.000	0.000	16.20	1.63	10.59	7.240	0.900	8.1	155.6	5.50	1,329
A	0003s	Peaked	Friesen Bin 10'2		12.100	0.000	0.000	10.20	2.50	0.00	12.700	0.700	13.4	92.4	5.00	1,300
A	0004S	Peaked	SIDEWALL		11.000	0.000	0.000	12.00	3.00	0.00	15.000	0.700	15.7	76.4	5.00	1,259
A	001	Peaked	Bins 001, 002, 003, 004,		15.700	0.000	0.000	16.20	2.00	0.00	18.200	0.900	19.1	155.6	5.50	3,135
A	002	Peaked	Bins 001, 002, 003, 004,		15.700	0.000	0.000	16.20	2.00	0.00	18.200	0.900	19.1	155.6	5.50	3,135
A	003	Peaked	Bins 001, 002, 003, 004,		15.700	0.000	0.000	16.20	2.00	0.00	18.200	0.900	19.1	155.6	5.50	3,135
A	004	Peaked	Bins 001, 002, 003, 004,		15.700	0.000	0.000	16.20	2.00	0.00	18.200	0.900	19.1	155.6	5.50	3,135
A	005	Peaked	Bins 001, 002, 003, 004,		15.700	0.000	0.000	16.20	2.00	0.00	18.200	0.900	19.1	155.6	5.50	3,135
A	006	Peaked	Bins 001, 002, 003, 004,		15.700	0.000	0.000	16.20	2.00	0.00	18.200	0.900	19.1	155.6	5.50	3,135
A	007	Peaked	Bins 001, 002, 003, 004,		15.700	0.000	0.000	16.20	2.00	0.00	18.200	0.900	19.1	155.6	5.50	3,135
A	01B	Square	Square overhead bins in		0.000	10.00	8.350	17.30	2.30	0.00	19.600	0.000	19.6	67.1	5.20	1,383
A	02B	Square	Square overhead bins in		0.000	10.00	8.350	17.30	2.30	0.00	19.600	0.000	19.6	67.1	5.20	1,383
A	03B	Square	Square overhead bins in		0.000	10.00	8.350	17.30	2.30	0.00	19.600	0.000	19.6	67.1	5.20	1,383
A	04B	Square	Square overhead bins in		0.000	10.00	8.350	17.30	1.10	0.00	18.400	0.000	18.4	67.1	5.20	1,299
A	05A	Peaked	Friesen Bins 5A & 6A have		17.800	0.000	0.000	20.20	2.00	0.00	22.200	1.100	23.3	200.0	6.00	4,940
A	06A	Peaked	Friesen Bins 5A & 6A have		17.800	0.000	0.000	20.20	2.00	0.00	22.200	1.100	23.3	200.0	6.00	4,940
A	101	Peaked	weststeel		15.900	0.000	0.000	20.20	2.00	0.00	22.200	1.000	23.2	159.6	5.80	3,918
A	102	Peaked	weststeel		15.900	0.000	0.000	20.20	2.00	0.00	22.200	1.000	23.2	159.6	5.80	3,918
A	103	Peaked	weststeel		15.900	0.000	0.000	20.20	2.00	0.00	22.200	1.000	23.2	159.6	5.80	3,918
A	104	Peaked	weststeel		15.900	0.000	0.000	20.20	2.00	0.00	22.200	1.000	23.2	159.6	5.80	3,918

NDPSC Bin Capacity Chart

Exam Date:05/19/2010

West Dakota Feed & Seed, L.L.C.
 PO Box 33
 Ross, ND
 County:

Examiner: 1

Status	Section	Bin Number	Bin Type	Base Point	Diameter or Bu/Ft (Irreg.) Length	Width	Side wall	Add for Hopper	Ded. for Obst.	Effective Depth	Add for Peak	Depth for Capac.	Bushels per Foot	Base Pack%	Bushel Capacity with Pack
--------	---------	------------	----------	------------	---	-------	--------------	----------------------	----------------------	--------------------	--------------------	------------------------	------------------------	---------------	------------------------------

Facility: Ross

Section: A

A	105	Peaked	weststeel		15.900	0.000	0.000	20.20	2.00	0.00	22.200	1.000	23.2	159.6	5.80	3,918
A	106	Peaked	weststeel		15.900	0.000	0.000	20.20	2.00	0.00	22.200	1.000	23.2	159.6	5.80	3,918
A	37	Peaked	weststeel		16.000	0.000	0.000	16.00	2.50	0.00	18.500	1.000	19.5	161.6	5.80	3,334
A	38	Peaked	Sakundiak		18.000	0.000	0.000	19.00	3.00	0.00	22.000	1.100	23.1	204.6	6.00	5,010
A	39	Peaked	Sakundiak		18.000	0.000	0.000	19.00	3.00	0.00	22.000	1.100	23.1	204.6	6.00	5,010
A	40	Peaked	weststeel		16.000	0.000	0.000	16.00	2.50	0.00	18.500	1.000	19.5	161.6	5.80	3,334
A	41	Peaked	weststeel		16.000	0.000	0.000	16.00	2.50	0.00	18.500	1.000	19.5	161.6	5.80	3,334
A	42	Peaked	weststeel		16.000	0.000	0.000	16.00	2.50	0.00	18.500	1.000	19.5	161.6	5.80	3,334
A	Wrse.	Square	Bagged Warehouse		0.000	129.9	60.40	4.000	0.00	0.00	4.000	0.000	4.0	6307.0	10.0	27,751

Bin count: 30

Facility: Ross Section: A Total: **117,105**

To Even: **118,000**

Section: B

Added	B	022	Peaked	Grain Max	16.000	0.000	0.000	20.00	2.50	0.00	22.500	1.000	23.5	161.6	5.80	4,018
Added	B	027	Peaked	Grain Max	16.000	0.000	0.000	20.00	2.50	0.00	22.500	1.000	23.5	161.6	5.80	4,018
Added	B	028	Peaked	Grain Max	16.000	0.000	0.000	20.00	2.50	0.00	22.500	1.000	23.5	161.6	5.80	4,018
Added	B	030	Peaked	Grain Max	16.000	0.000	0.000	20.00	2.50	0.00	22.500	1.000	23.5	161.6	5.80	4,018
Added	B	044	Peaked	Store King	16.000	0.000	0.000	20.00	2.50	0.00	22.500	1.000	23.5	161.6	5.80	4,018
Added	B	048	Peaked	Amber Waves	16.000	0.000	0.000	20.00	2.50	0.00	22.500	1.000	23.5	161.6	5.80	4,018
Added	B	050	Peaked	Amber Waves	16.000	0.000	0.000	20.00	2.50	0.00	22.500	1.000	23.5	161.6	5.80	4,018

Client ID: 2154

NDPSC Bin Capacity Chart

05/25/2010 07:34:05 AM

Exam Date:05/19/2010

West Dakota Feed & Seed, L.L.C.
PO Box 33
Ross , ND
County:

Page: 3

Examiner: 1

Status	Section	Bin Number	Bin Type	Base Point	Diameter or Bu/Ft (Irreg.)	Length	Width	Side wall	Add for Hopper	Ded. for Obst.	Effective Depth	Add for Peak	Depth for Capac.	Bushels per Foot	Base Pack%	Bushel Capacity with Pack
--------	---------	------------	----------	------------	-------------------------------	--------	-------	--------------	----------------------	----------------------	--------------------	--------------------	------------------------	------------------------	---------------	------------------------------

Facility: Ross

Section: B

Added	B	051	Peaked	Amber Waves	16.000	0.000	0.000	20.00	2.50	0.00	22.500	1.000	23.5	161.6	5.80	4,018
Added	B	056	Peaked	Amber Waves	16.000	0.000	0.000	20.00	2.50	0.00	22.500	1.000	23.5	161.6	5.80	4,018

Bin count: 9

Facility: Ross Section: B Total: **36,162**

To Even: **37,000**

Overall Licensed Bin Capacity for:

West Dakota Feed & Seed, L.L.C.

Bin count: 39

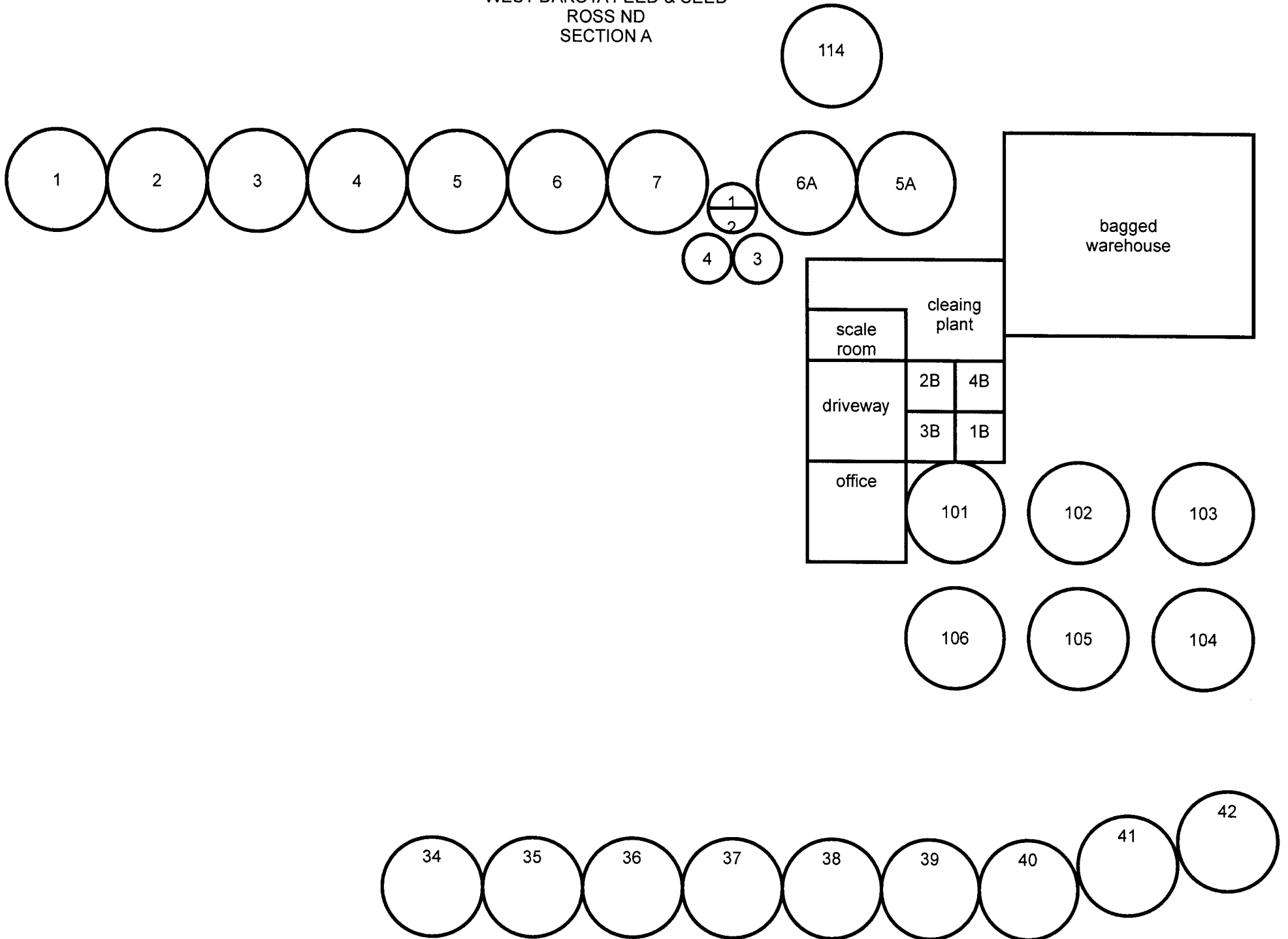
Licensed Capacity:
(includes pack)

153,267 Bu.

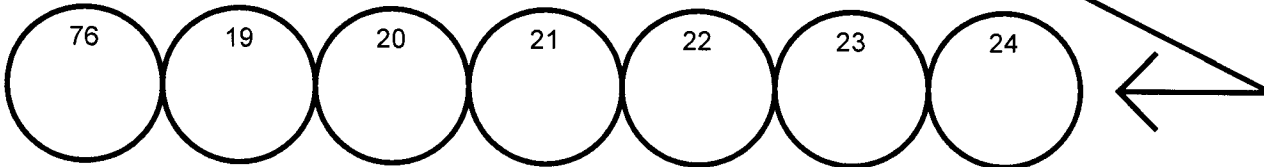
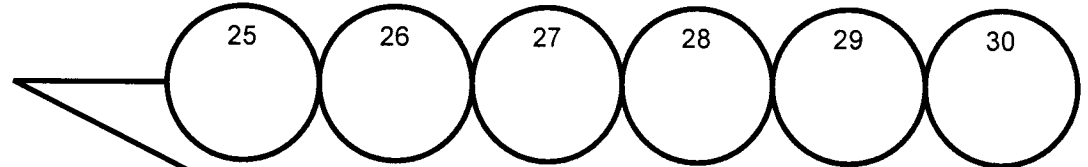
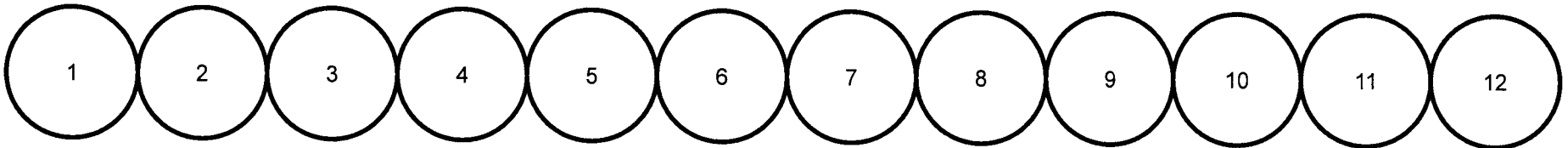
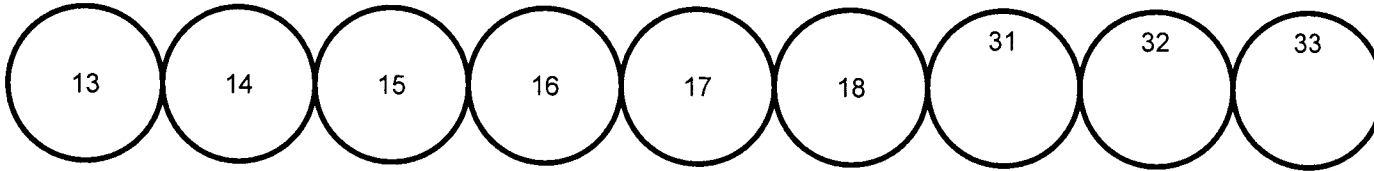
Licensed Capacity (to even):
(includes pack and section totals are
rounded up to next highest 1000)

155,000 Bu.

WEST DAKOTA FEED & SEED
ROSS ND
SECTION A



WEST DAKOTA FEED & SEED
ROSS ND
SECTION B West



WEST DAKOTA FEED & SEED
ROSS ND
SECTION B East

