

**STATE OF NORTH DAKOTA
PUBLIC SERVICE COMMISSION**

**Baldwin Wind, LLC
99 MW Baldwin Wind Energy Center – Burleigh Cty
Siting Application**

Case No. PU-09-668

NOTICE OF FILING AND NOTICE OF HEARING

April 8, 2010


On March 5, 2010, Baldwin Wind, LLC filed an application for a certificate of site compatibility to authorize construction of a 99 MW Bison 1 Wind Project consisting of up to 62 wind turbine generators and associated facilities in Burleigh County, North Dakota, as shown on the attached map. The Commission finds the application is complete conditioned on the filing of final wind turbine locations on or before May 13, 2010.

A Public Hearing on the application is scheduled to begin **May 20, 2010 at 9:00 a.m. CDT, at the Brynhild Haugland Room, Ground Floor, State Capitol, 600 E Boulevard Ave, Bismarck, North Dakota, 58505.** The issues to be considered are:

1. Will the location, construction, and operation of the proposed facilities produce minimal adverse effects on the environment and upon the welfare of the citizens of North Dakota?
2. Are the proposed facilities compatible with the environmental preservation and the efficient use of resources?
3. Will the proposed facility locations minimize adverse human and environmental impact while ensuring continuing system reliability and integrity and ensuring that energy needs are met and fulfilled in an orderly and timely fashion?

For more information contact the Public Service Commission, State Capitol, Bismarck, North Dakota 58505, 701-328-2400; or Relay North Dakota, 1-800-366-6888 TTY. If you require any auxiliary aids or services, such as readers, signers, or Braille materials, please notify the Commission at least 24 hours in advance.


PUBLIC SERVICE COMMISSION



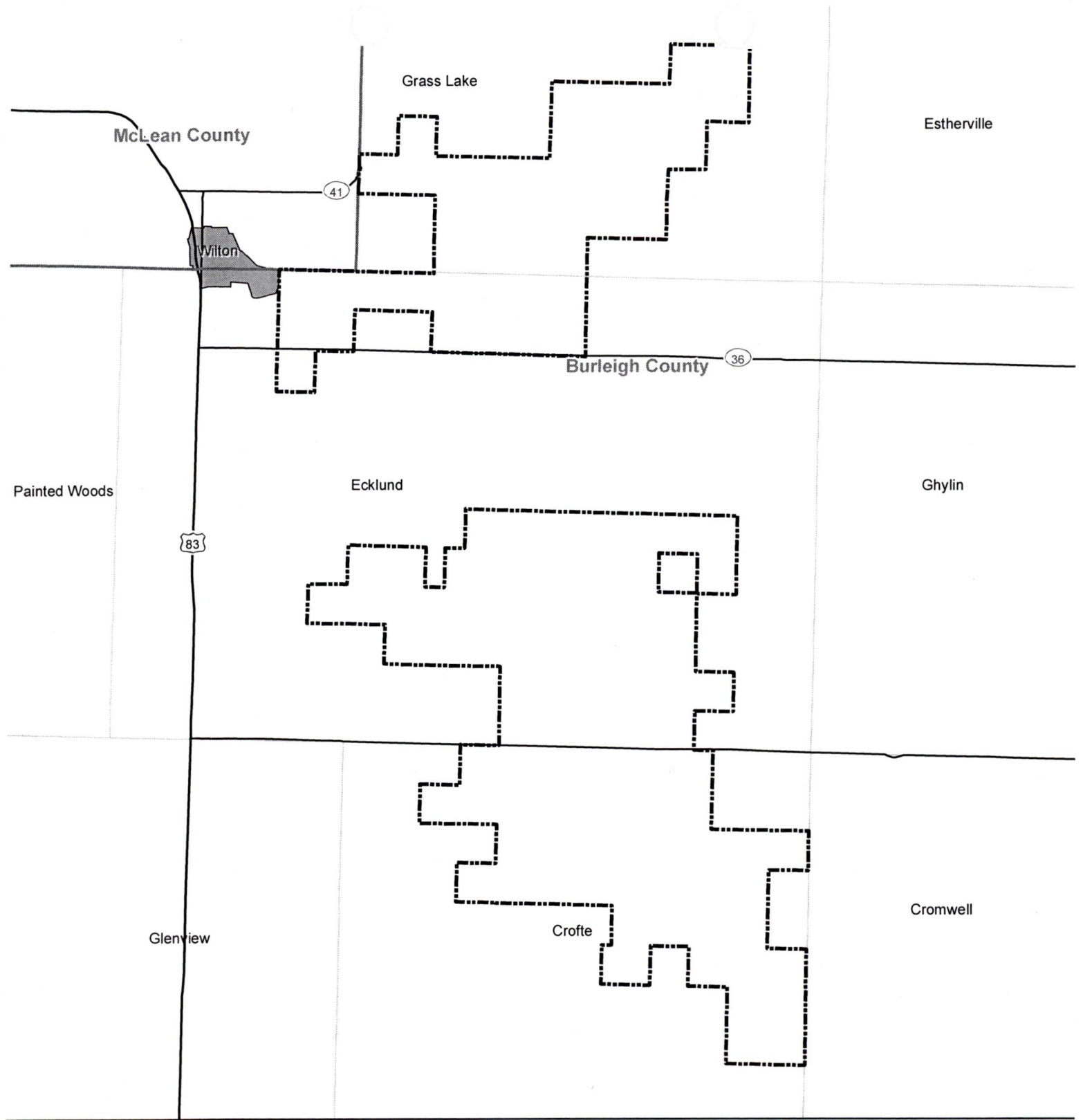
**Tony Clark
Commissioner**



**Kevin Cramer
Chairman**



**Brian P. Kalk
Commissioner**

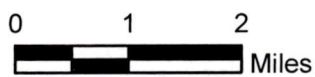


**GENERAL LOCATION MAP
AND STUDY AREA
BALDWIN WIND PROJECT
BURLEIGH COUNTY
NORTH DAKOTA**

APRIL 2010

Legend

-  Project Boundary
-  Township



OVERVIEW MAP

