

RECEIVED

OCT 15 2012

October 19, 2012

PUBLIC SERVICE COMMISSION

Darrell Nitschke
Executive Secretary
North Dakota Public Service Commission
600 E Boulevard Ave.
Dept. 408
Bismarck, ND 58505-0480

Dear Mr. Nitschke:

Subject: CGF – PSC Structure Relocation Requests (Case No. PU-09-670)

Please accept the attached Structure Relocation requests for the CGF Project in:

Griggs County (SR-CGF-GR-005)
McLean County (SR-CGF-ML-002)
Steel County (SR-CGF-ST-001)
Sheridan County (SR-CGF-SH-001)
SR-CGF-ML-002 114 Shift (Map)
SR-CGF-SH-001 Weckerly (Map)
SR-CGF-ST-001 Brakke Shift (Map)
SR-CGF-GR-005 Water Line (Map)

Sincerely,

MINNKOTA POWER COOPERATIVE, INC.



Mike Hennes
System Projects Manager

Center to Grand Forks Project



▶ CGF Project – Structure Relocation Approval Request

Case No. PU-09-670

SR-CGF-ML-002

Michael Hennes ▶ Minnkota Power Cooperative, Inc. ▶ 10/15/2012


<u>Relocation Request:</u>	<p>Minnkota requests approval of a shift in the location of Structures 114 in McLean County (<i>see</i> attached map showing original and new structure locations).</p> <p>Minnkota requests approval of relocations as soon as possible in order enable it to proceed with installation of foundations for structures.</p>
<u>Location:</u>	<p>E1/2 and SE1/4 of Section 25, Township 143 North, Range 81 West, Mclean County, North Dakota.</p> <p>Relocated structures will remain within the approved Route, and on the same landowners' property.</p>
<u>Reason for Relocation:</u>	<p>To accommodate an existing flood easement the structure needed to be moved.</p>
<u>Environmental Review/Compliance with Siting Criteria:</u>	<p>New structure locations were included in prior surveys for cultural resources and wetlands, and no cultural resources or wetlands will be impacted by structure relocations (<i>see</i> reports submitted as public hearing Exhibits K and M).</p> <p>No exclusion or avoidance areas will be impacted by this structure relocation.</p>

SCALE:

1" = 200'



SR-CGF-ML-002



S

DESCRIPTION E1/2 OF SE1/4 SEC. 25 TWP. 143N R. 81W
 COUNTY MCLEAN STATE NORTH DAKOTA
 OWNER MYRNA FRANKLUND ECKER ADDRESS 1210 162ND AVE SE GRANDIN, ND 58038
 TRANSMISSION FACILITY: CENTER-GRAND FORKS 345 KV
 POLE MOVEMENT: $\frac{133.47' \text{ DIFFERENCE}}{\text{LENGTH}}$

● = NEW POLE LOCATION

● = PSC APPROVED POLE LOCATION

POLE #: 114

DATE: 8/15/2012

PROJECT: CENTER TO GRAND FORKS

Center to Grand Forks Project



▶ CGF Project – Structure Relocation Approval Request

Case No. PU-09-670


SR-CGF-ST-001

Michael Hennes ▶ Minnkota Power Cooperative, Inc. ▶ 10/15/2012

<p><u>Relocation Request:</u></p>	<p>Minnkota requests approval of a shift in the location of Structure 1045 in Steal County (<i>see</i> attached map showing original and new structure locations). ↙ 1046</p> <p>Minnkota requests approval of relocations as soon as possible in order enable it to proceed with installation of foundations for structures.</p>
<p><u>Location:</u></p>	<p>S 1/2 of Section 7, Township 148 North, Range 57 West, Steele County, North Dakota.</p> <p>Relocated structures will remain within the approved Route, and on the same landowners' property.</p>
<p><u>Reason for Relocation:</u></p>	<p>To accommodate a landowner request for a structure re-location.</p>
<p><u>Environmental Review/Compliance with Siting Criteria:</u></p>	<p>New structure locations were included in prior surveys for cultural resources and wetlands, and no cultural resources or wetlands will be impacted by structure relocations (<i>see</i> reports submitted as public hearing Exhibits K and M).</p> <p>No exclusion or avoidance areas will be impacted by this structure relocation.</p>

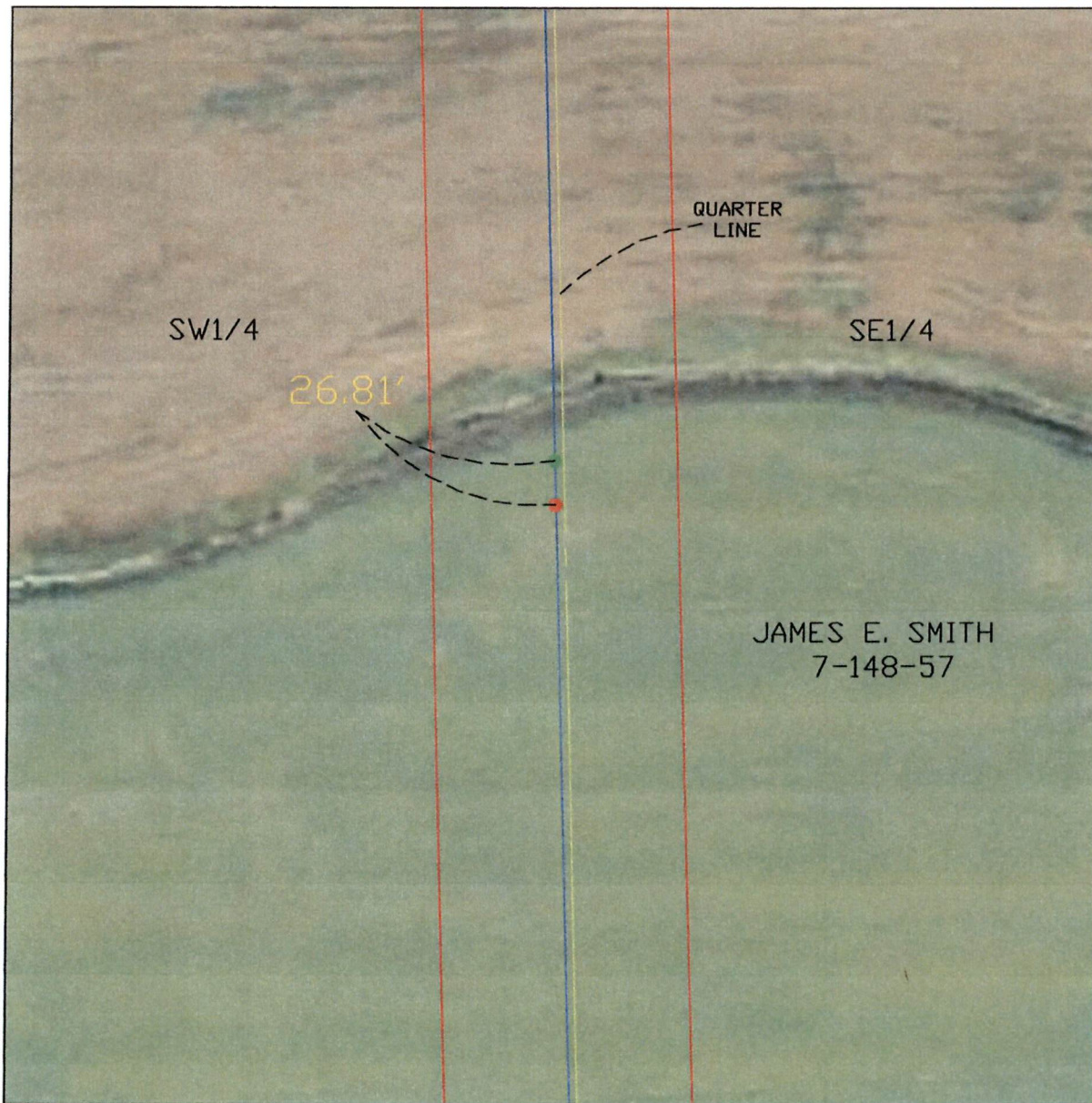
SCALE:

1" = 100'



SR-CGF-ST-001

N



W

E

S

DESCRIPTION SI/2 SEC. 7 TWP. 148N R. 57W
 COUNTY STEELE STATE NORTH DAKOTA

OWNER JAMES E. SMITH REVOCABLE LIVING TRUST ADDRESS 3100 13TH AVE S. FARGO, ND 58103

TRANSMISSION FACILITY: CENTER-GRAND FORKS 345 KV

POLE MOVEMENT: 26.81' DIFFERENCE
LENGTH

● = NEW POLE LOCATION

● = PSC APPROVED POLE LOCATION

POLE #: 1045

DATE: 8/15/2012

PROJECT: CENTER TO GRAND FORKS

Center to Grand Forks Project



▶ CGF Project – Structure Relocation Approval Request

Case No. PU-09-670

SR-CGF-GR-005

Michael Hennes ▶ Minnkota Power Cooperative, Inc. ▶ 10/15/2012

<u>Relocation Request:</u>	<p>Minnkota requests approval of a shift in the location of Structure 1010 in Griggs County (<i>see</i> attached map showing original and new structure locations).</p> <p>Minnkota requests approval of relocations as soon as possible in order enable it to proceed with installation of foundations for structures.</p>
<u>Location:</u>	<p>S1/2 and NW1/4 of Sections 2, Township 147 North, Range 58 West, Griggs County, North Dakota.</p> <p>Relocated structure will remain within the approved Route, and on the same landowners' property.</p>
<u>Reason for Relocation:</u>	<p>To accommodate an existing rural water pipeline the structure needed to be moved.</p>
<u>Environmental Review/Compliance with Siting Criteria:</u>	<p>New structure locations were included in prior surveys for cultural resources and wetlands, and no cultural resources or wetlands will be impacted by structure relocations (<i>see</i> reports submitted as public hearing Exhibits K and M).</p> <p>No exclusion or avoidance areas will be impacted by this structure relocation.</p>


SCALE:

1"=100'



SR-CGF-GR-005

N



W

E

S

DESCRIPTION GOV'T LOTS 3 & 4, S1/2 OF NW1/4 SEC. 2 TWP. 147N R. 58W
 COUNTY GRIGGS STATE NORTH DAKOTA
 OWNER JANICE YVONNE JACKSON TRUST AGREEMENT, JANICE Y. JACKSON TRUSTEE ADDRESS 385 7TH AVE. S UNIT 201 FARGO, ND 58103

TRANSMISSION FACILITY: CENTER-GRAND FORKS 345 KV

POLE MOVEMENT: 20.63' DIFFERENCE
LENGTH

- = NEW POLE LOCATION
- = PSC APPROVED POLE LOCATION

POLE #: 1010

DATE: 8/22/2012

PROJECT: CENTER TO GRAND FORKS

Center to Grand Forks Project



▶ CGF Project – Structure Relocation Approval Request

Case No. PU-09-670


SR-CGF-SH-001

Michael Hennes ▶ Minnkota Power Cooperative, Inc. ▶ 10/15/2012

<u>Relocation Request:</u>	<p>Minnkota requests approval of a shift in the location of Structures 439 and 440 in Sheridan County (<i>see</i> attached map showing original and new structure locations).</p> <p>Minnkota requests approval of relocations as soon as possible in order enable it to proceed with installation of foundations for structures.</p>
<u>Location:</u>	<p>SW1/4 of Sections 12, Township 147 North, Range 74 West, Sheridan County, North Dakota.</p> <p>Relocated structures will remain within the approved Route, and on the same landowners' property.</p>
<u>Reason for Relocation:</u>	<p>To accommodate landowner request.</p>
<u>Environmental Review/Compliance with Siting Criteria:</u>	<p>New structure locations were included in prior surveys for cultural resources and wetlands, and no cultural resources or wetlands will be impacted by structure relocations (<i>see</i> reports submitted as public hearing Exhibits K and M).</p> <p>No exclusion or avoidance areas will be impacted by structure relocations.</p>

SCALE:

1" = 200'



SR-CGF-SW-001

W



E

S

DESCRIPTION SW1/4, S1/2 OF SE1/4 SEC. 12 TWP. 147N R. 74W
 COUNTY SHERIDAN STATE NORTH DAKOTA
 OWNER WECKERLY FAMILY LIMITED PARTNERSHIP #1 ADDRESS PO BOX 126 HURDSFIELD, ND 58451
 TRANSMISSION FACILITY: CENTER-GRAND FORKS 345 KV
 POLE MOVEMENT: 20.44', 20.31' DIFF
 LENGTH

● = NEW POLE LOCATION

● = PSC APPROVED POLE LOCATION

POLE #: 439 & 440

DATE: 8/16/2012

PROJECT: CENTER TO GRAND FORKS