



**TETRA TECH EC, INC.**

October 14, 2010

Darrell Nitschke  
North Dakota Public Service Commission  
600 E. Blvd. Dept. 408  
Bismarck, ND 58505-0480

**RECEIVED**

OCT 15 2010

**PUBLIC SERVICE COMMISSION**

**SUBJECT: Oliver III Transmission Line, Case No. PU-09-724**

Dear Mr. Nitschke,

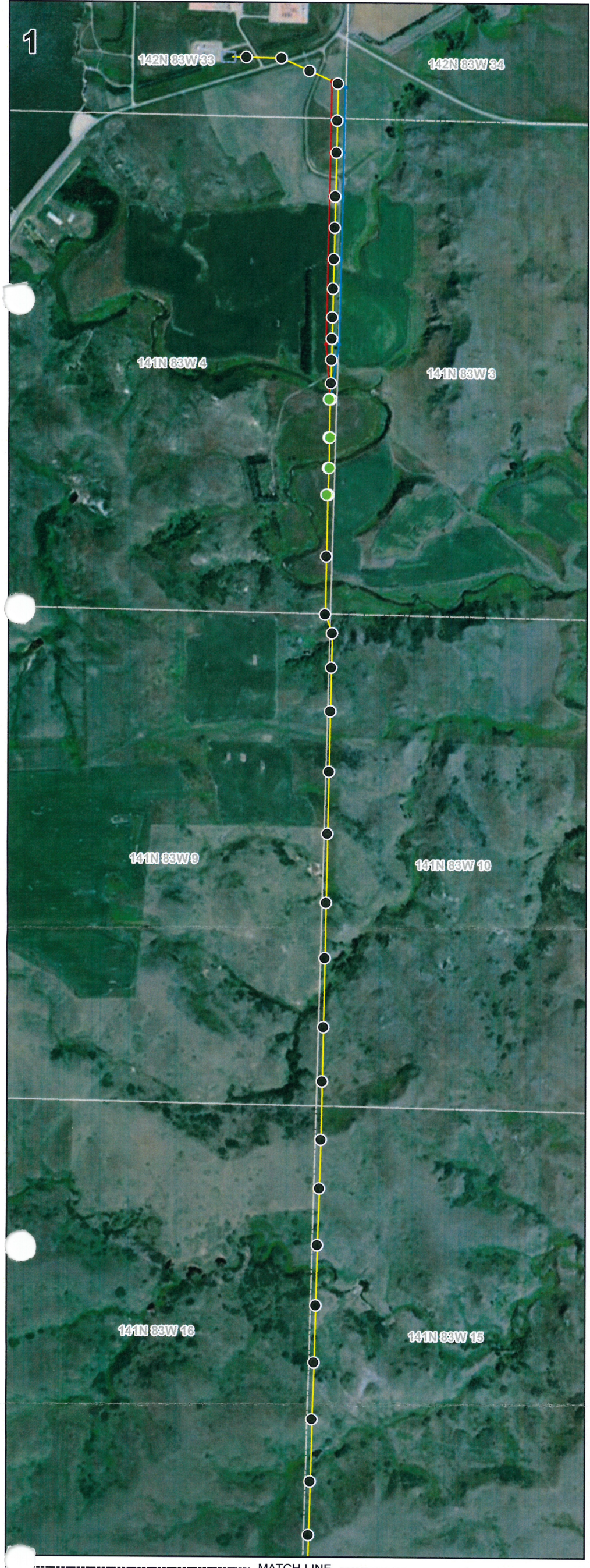
On behalf of NextEra Energy Resources, Inc., Tetra Tech is pleased to provide you one original and ten copies of the following documents in support of the Application for a Certificate of Corridor Compatibility and Application for a Route Permit for the above referenced project:

- Revised Oliver III Transmission Line Route (North)
- Revised Oliver III Transmission Line Route (South)

These maps have also been provided in electronic format to [ndpsc@nd.gov](mailto:ndpsc@nd.gov) on October 14, 2010. Please feel free to contact me at (512) 338-1667 or [Anne-Marie.Griger@tetratech.com](mailto:Anne-Marie.Griger@tetratech.com) if you have any questions.

Sincerely,

**Anne-Marie Griger, AICP**  
Deputy Project Manager/Environmental Planner



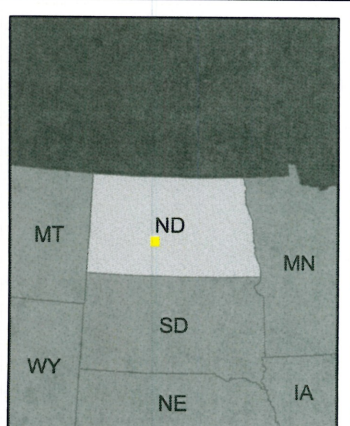
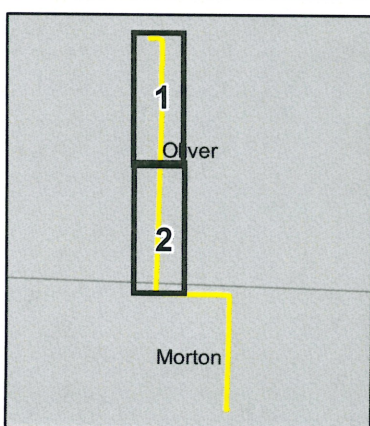
- Transmission Line Pole Location (10/14/10)
- H-Frame Location (10/14/10)
- Transmission Line (10/14/10)
- Transmission Line Alternate Route I (10/14/10)
- Transmission Line Alternate Route II (10/14/10)
- Substation
- Township/Section/Range

0 420 840 1,260 1,680 Feet



## NextEra Oliver III Transmission Line Route and Pole Locations - North

October 2010



File: P:\FPL\_Energy\Bokotasi\Contract 3173 and 3004 - Oliver County Wind Contract 3004 Oliver III, IV and V GIS SpatialMXD; OliverIII\_TLine\_101110\_Ortho\_N\_11x17.mxd  
Prepared by: William Scobie  
Coordinate System: NAD 1983 UTM Zone 14N



- Transmission Line Pole Location (10/14/10)
  - H-Frame Location (10/14/10)
  - Transmission Line (10/14/10)
  - Transmission Line Alternate Route I (10/14/10)
  - Transmission Line Alternate Route II (10/14/10)
  - Substation
  - Township/Section/Range
- 0 440 880 1,320 1,760 Feet
- N
- File: P:\FPL Energy\Dakota\Contract 3173 and 3664 - Oliver County Wind  
 Contract 3664 Oliver III Wind VGIS\Spatial\MXD  
 Oliver III Line - 10/14/10 Oliver\_S\_11x17.mxd  
 Prepared By: William Soles  
 Coordinate System: NAD 1983 UTM Zone 14N

### NextEra Oliver III Transmission Line Route and Pole Locations - South

October 2010

