





Map Document: I:\1200-GIS\GIS\Client\Hess Corp\Tioga Gas Plant\Project Location.mxd
3/16/2010 -- 10:53:18 AM

This information is for environmental review purposes only.

25 PU-10-120 Filed: 8/30/2010 Pages: 1
Exhibit 1

Hess Corporation

-  Proposed Project Footprint
-  0.5 Mile Buffer of Project Location
-  Existing Tioga Gas Plant



Tioga Gas Plant Expansion Project

Williams County, North Dakota



Revised: 03/16/10 