

Fahn, Patrick J.

From: Wright, B.S. [BWright@Hess.com]
Sent: Friday, September 24, 2010 9:30 AM
To: Fahn, Patrick J.
Cc: Bill J. Regan; Tarter, Amber
Subject: TGP EXP ND PSC PRECNSTR REVIEW EXHIBIT (PJ.11054)
Attachments: PSC Pre-Cnstr Conferance Call_09_15_10 - Final.doc; Hess Property Lat Long #2.pdf; new model areas.pdf

Patrick,

Attached are the following exhibits from the Preconstruction Review for the Tioga Gas Plant Expansion Project convened via teleconference on Wed, Sep 15 -

- Minutes of Meeting - 2010 Sep 15
- Site Survey Map
- Site Plan without Legend.

The Site Plan has been updated since the Preconstruction Review from that which was included in the Certificate of Site Compatibility Application. The Legend is pending completion and will follow.

HESS Corporation and the Tioga Gas Plant appreciates the consideration of the Public Service Commission of the State of North Dakota. Thank you for your assistance.

Please contact me if there are any questions.

B Scott Wright

Construction Manager, TGP Expansion Project


HESS Corporation
AWA Developments
500 Dallas Street
Houston, TX 77002
Attn: Sharron Krueger

701.664.6180 (Office)
575.621.7180 (Mobile and Voice Mail)
877.430.9234 (Fax)
877.212.9330 x464230 (Conference)
bwright@hess.com

<<PSC Pre-Cnstr Conferance Call_09_15_10 - Final.doc>> <<Hess Property Lat Long #2.pdf>> <<new model areas.pdf>>

This e-mail and any attachments are for the sole use of the intended recipient(s) and may contain information that is confidential. If you are not the intended recipient(s) and have received this e-mail in error, please notify the sender immediately by e-mail.

immediately notify the sender by return e-mail and delete this e-mail from your computer. Any distribution, disclosure or the taking of any other action by anyone other than the intended recipient(s) is strictly prohibited.



Minutes of Meeting
Hess Corporation- Tioga Gas Plant Expansion
PU-10-120



Title	Pre-Construction Conference Call (PU-10-120)	Meeting Date	15 Sep 2010
Project / Dept.	Tioga Gas Plant Expansion	Location	Teleconference
Leader	Michael Mason	Meeting Time	14:00
Document No.			

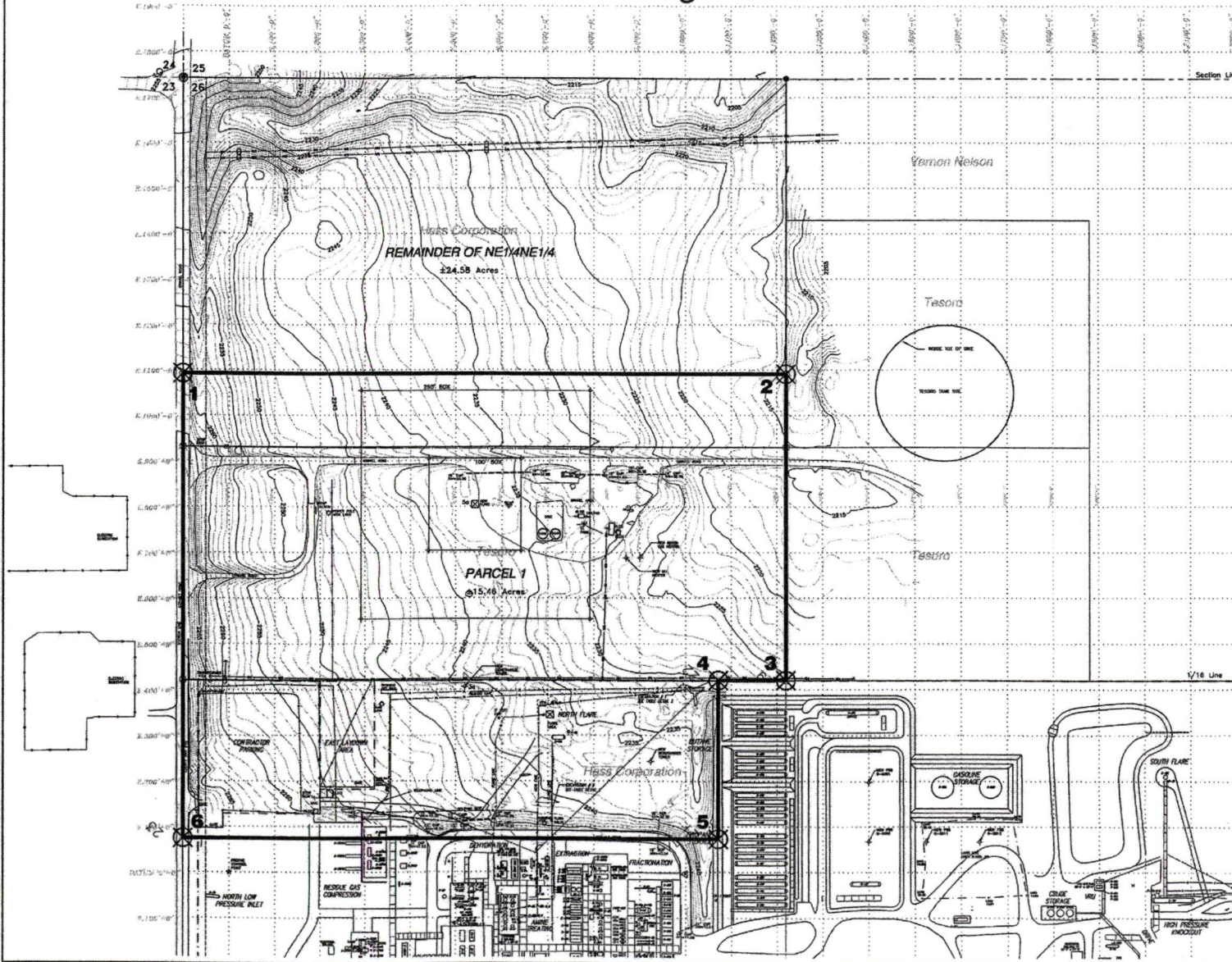
ATTENDEES

Name	Title	Company
Michael Mason	Project Manager	Hess Corporation
Scott Wright	Cnstr Manager	Hess Corporation
Amber Tarter	Cnstr Manager Office Assistant	Cnstr & Safety Professionals Inc.
Bill Regan	Senior Environmental Analyst	Merjent
Patrick Fahn	Director-Compliance and Competitive Markets	North Dakota Public Service Commission (PSC)

Action / Decision Register:

No.	Action / Decision	Action by	Due
1.0	Summary		
1.1	<ul style="list-style-type: none"> P. Fahn reviewed the signed PSC Order that adopted the conditions that Hess certified to abide by. The Certifications are attached to the order. P. Fahn reviewed each condition in the Certification. The PSC has authority to revoke or suspend the permit or levy penalties if the conditions are not met. The North Dakota Century Code and the North Dakota Administrative Code are available online for review and Hess will be responsible for compliance with the order and conditions and criteria set forth in the applicable laws and rules. 	Info	
1.2	<ul style="list-style-type: none"> Hess is to send the PSC a notice prior to the start of construction that is to include the date construction will begin. 	S. Wright	1 week prior to start
1.3	<ul style="list-style-type: none"> Hess is to keep the PSC up to date on construction by submitting an email weekly status report. 	S. Wright	Weekly
1.4	<ul style="list-style-type: none"> The case number of the project (PU-10-120) must be included in the subject line of the weekly status report email. 	S. Wright	Weekly
1.5	<ul style="list-style-type: none"> Include in the first weekly status report a statement that no trees or shrubs will be removed at the site. 	S. Wright	First report
1.6	<ul style="list-style-type: none"> Hess to provide the PSC with latest site plan and to include an updated plan with each weekly report if it changes. 	S. Wright	As-needed

Tioga Gas Plant



LATITUDE & LONGITUDE

No.	LATITUDE	LONGITUDE	ELEVATION
1	48°24'05.45"N	102°54'56.04"W	2281.7'
2	48°23'52.45"N	102°54'58.43"W	2212.0'
3	48°23'52.45"N	102°54'48.37"W	2222.3'
4	48°23'53.89"N	102°54'48.37"W	2228.8'
5	48°23'53.89"N	102°54'51.91"W	2240.8'
6	48°24'05.45"N	102°54'51.91"W	2272.8'

- LEGEND**
- CLEAVOUT
 - ⊙ WIRE LINE BULLET
 - ⊕ POWER POLE
 - ⊙ OUT WIRE ANCHOR
 - ⊕ ELECTRICAL PEDESTAL
 - ⊕ LEAD POST
 - ⊕ TELEPHONE PEDESTAL
 - ⊕ TELEPHONE POLE
 - ⊕ SIGN/POST
 - ⊕ PROPERTY PIN
 - ⊕ CONTROL POINT
 - ⊕ PRICING CONTROL POINT
 - ⊕ SOLE MARKER LOCATION
- EDGE OF ASPHALT
 - EDGE OF DRIVE
 - PROPERTY LINE
 - SECTION LINE
 - UNDERGROUND ELECTRIC
 - UNDERGROUND TELEPHONE
 - UNDERGROUND FIBER OPTIC
 - UNDERGROUND PIPELINE
 - GAS LINE
 - OVERHEAD POWERLINE
 - BOUND WIRE FENCE
 - CHAINLINK FENCE
 - CONTOUR BENCH
 - CONTOUR

SURVEYOR'S CERTIFICATE

I hereby certify that this plot was made from information provided by Hess Corporation and from actual survey done by me, and that to the best of my knowledge and belief the survey is true and correct.

W. H. LOMB
 W. H. Lombert, L.S. #1241

REGISTERED LAND SURVEYOR 1241
 NORTH DAKOTA

W1/2-NW1/4-Sec. 26
 T167N - R95W
 WILLIAMS Co., ND



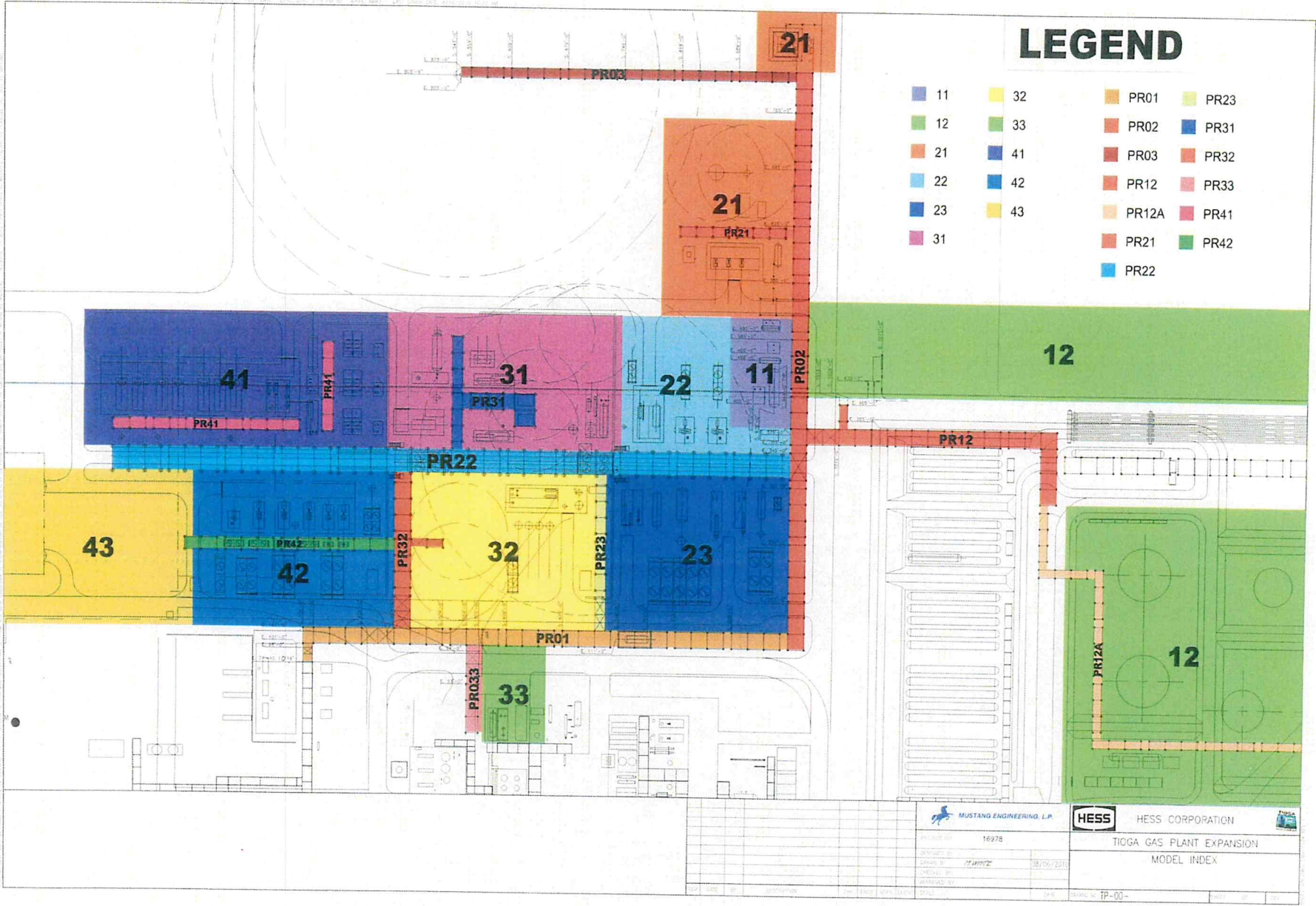
Rev. 6. 5/29/10 Field Book G-61

Hess Corporation
 Tioga, North Dakota

Section 26
 T 157N, R 05W, 5th PM
 Williams County, ND

Kadmas Lee & Jackson
 Engineers Surveyors
 Minn. A. Lombert #710048 03/17/10

DATE OF PLOT Aug 16, 2010
 DRAWN BY M. WISNER
 CHECKED BY A. LOMBERT
 L.S. #1241



LEGEND

- | | | | |
|----|----|-------|------|
| 11 | 32 | PR01 | PR23 |
| 12 | 33 | PR02 | PR31 |
| 21 | 41 | PR03 | PR32 |
| 22 | 42 | PR12 | PR33 |
| 23 | 43 | PR12A | PR41 |
| 31 | | PR21 | PR42 |
| | | PR22 | |

MUSTANG ENGINEERING L.P.

HESS CORPORATION

PROJECT NO. 16978
 DRAWN BY: J. L. WATKINS
 CHECKED BY: J. L. WATKINS
 APPROVED BY: J. L. WATKINS

TIoga GAS PLANT EXPANSION
 MODEL INDEX
 TP-00-