

Exam Date:02/17/2011

Lone Prairie Grain, Inc.

Page: 1

Examiner: 2

814 Western Ave. N

Maddock , ND

County:

Phone: 701-438-2441

CCC Number:

Location/Container Numbers/Comments	Section	Capacity
PART A - ADDITIONAL SPACE TO BE INCLUDED UNDER LICENSE		
003	M	79,844
004	M	62,242
201	M	3,078
202	M	3,078
203	M	3,078
204	M	3,078
205	M	3,078
	Total:	157,476
PART B - SPACE TO BE DELETED UNDER LICENSE		
<NO BINS DELETED>		
	Total:	0
PART C - ALL SPACE TO BE INCLUDED UNDER LICENSE		
	A	111,000
	M	355,000
	Total:	466,000
PART D - TOTAL CAPACITY BY FUNCTIONAL UNIT		
Maddock 1226	M	355,000
Tunbridge 1227	A	111,000
	Total:	466,000

Exam Date:02/17/2011

Examiner: 2

Lone Prairie Grain, Inc.
814 Western Ave. N
Maddock , ND
County:

Status	Section	Bin Number	Bin Type	Base Point	Diameter or Bu/Ft (Irreg.)	Length	Width	Side wall	Add for Hopper	Ded. for Obst.	Effective Depth	Add for Peak	Depth for Capac.	Bushels per Foot	Base Pack%	Bushel Capacity with Pack
--------	---------	------------	----------	------------	-------------------------------	--------	-------	--------------	----------------------	----------------------	--------------------	--------------------	------------------------	------------------------	---------------	------------------------------

Facility: Maddock

Section: M

	M	001	Peaked	top of sidewall	48.000	0.000	0.000	46.50	0.00	0.00	46.500	3.400	49.9	1454.6	10.0	79,844
	M	002	Peaked	top of sidewall	48.000	0.000	0.000	46.50	0.00	0.00	46.500	3.400	49.9	1454.6	10.0	79,844
Added	M	003	Peaked	top of sidewall	48.000	0.000	0.000	46.50	0.00	0.00	46.500	3.400	49.9	1454.6	10.0	79,844
Added	M	004	Peaked	top of sidewall	48.000	0.000	0.000	35.50	0.00	0.00	35.500	3.400	38.9	1454.6	10.0	62,242
	M	101	Peaked	top of sidewall	27.000	0.000	0.000	17.20	0.00	0.00	17.200	1.600	18.8	460.3	8.50	9,390
	M	102	Peaked	top of sidewall	27.000	0.000	0.000	17.20	0.00	0.00	17.200	1.600	18.8	460.3	8.50	9,390
	M	103	Peaked	top of sidewall	27.000	0.000	0.000	17.20	0.00	0.00	17.200	1.600	18.8	460.3	8.50	9,390
	M	104	Peaked	top of sidewall	27.000	0.000	0.000	17.20	0.00	0.00	17.200	1.600	18.8	460.3	8.50	9,390
Added	M	201	Peaked	top of sidewall	16.000	0.000	0.000	15.00	2.00	0.00	17.000	1.000	18.0	161.6	5.80	3,078
Added	M	202	Peaked	top of sidewall	16.000	0.000	0.000	15.00	2.00	0.00	17.000	1.000	18.0	161.6	5.80	3,078
Added	M	203	Peaked	top of sidewall	16.000	0.000	0.000	15.00	2.00	0.00	17.000	1.000	18.0	161.6	5.80	3,078
Added	M	204	Peaked	top of sidewall	16.000	0.000	0.000	15.00	2.00	0.00	17.000	1.000	18.0	161.6	5.80	3,078
Added	M	205	Peaked	top of sidewall	16.000	0.000	0.000	15.00	2.00	0.00	17.000	1.000	18.0	161.6	5.80	3,078

Bin count: 13

Facility: Maddock Section: M Total: 354,724

To Even: 355,000

Exam Date:02/17/2011

Lone Prairie Grain, Inc.
814 Western Ave. N
Maddock, ND
County:

Page: 2

Examiner: 2

Status	Section	Bin Number	Bin Type	Base Point	Diameter or Bu/Ft (Irreg.)	Length	Width	Side wall	Add for Hopper	Ded. for Obst.	Effective Depth	Add for Peak	Depth for Capac.	Bushels per Foot	Base Pack%	Bushel Capacity with Pack
--------	---------	------------	----------	------------	-------------------------------	--------	-------	--------------	----------------------	----------------------	--------------------	--------------------	------------------------	------------------------	---------------	------------------------------

Facility: Tunbridge

Section: A

A	005 T	Square	floor over bin		0.000	9.400	3.200	41.00	0.00	0.00	41.000	0.000	41.0	24.2	2.50	1,017
A	005B	Square	floor over bin T41'		0.000	9.400	10.20	14.00	0.00	0.00	14.000	0.000	14.0	77.1	5.50	1,138
A	006	Square	floor over bin		0.000	9.800	3.200	39.00	0.00	0.00	39.000	0.000	39.0	25.2	2.50	1,008
A	007	Square	floor over bin		0.000	9.400	6.800	41.00	0.00	0.00	41.000	0.000	41.0	51.4	4.50	2,202
A	008	Square	floor over bin		0.000	9.400	10.20	54.00	0.00	0.00	54.000	0.000	54.0	77.1	5.50	4,392
A	009	Square	floor over bin		0.000	9.400	6.500	41.00	0.00	0.00	41.000	0.000	41.0	49.1	4.20	2,098
A	010	Square	floor over bin		0.000	9.800	6.800	42.00	0.00	0.00	42.000	0.000	42.0	53.6	4.50	2,352
A	011 T	Square	floor over bin		0.000	9.400	3.200	41.00	0.00	0.00	41.000	0.000	41.0	24.2	2.50	1,017
A	011B	Square	floor over bin T41'		0.000	9.400	10.20	14.00	0.00	0.00	14.000	0.000	14.0	77.1	5.50	1,138
A	012	Square	floor over bin		0.000	9.800	6.800	41.00	0.00	0.00	41.000	0.000	41.0	53.6	4.50	2,297
A	013	Square	floor over bin		0.000	9.400	6.800	41.00	0.00	0.00	41.000	0.000	41.0	51.4	4.50	2,202
A	014	Square	floor over bin		0.000	9.400	10.20	54.00	0.00	0.00	54.000	0.000	54.0	77.1	5.50	4,392
A	015 T	Square	floor over bin		0.000	9.800	3.200	41.00	0.00	0.00	41.000	0.000	41.0	25.2	2.50	1,059
A	015B	Square	floor over bin T41'		0.000	9.800	10.20	14.00	0.00	0.00	14.000	0.000	14.0	80.4	5.50	1,188
A	016	Square	floor over bin		0.000	5.000	3.900	41.00	0.00	0.00	41.000	0.000	41.0	15.7	2.00	657
A	017	Square	floor over bin		0.000	9.800	6.500	41.00	0.00	0.00	41.000	0.000	41.0	51.2	4.50	2,193
A	018	Square	floor over bin		0.000	9.400	3.900	18.00	0.00	0.00	18.000	0.000	18.0	29.5	2.50	544
A	018BL	Square	Blind Bin		0.000	9.400	3.900	23.00	0.00	0.00	23.000	0.000	23.0	29.5	2.50	696
A	019	Square	Floor over bin		0.000	9.400	6.500	41.00	0.00	0.00	41.000	0.000	41.0	49.1	4.20	2,098
A	020	Square	Floor over bin		0.000	9.800	6.500	41.00	0.00	0.00	41.000	0.000	41.0	51.2	4.50	2,193
A	102	Peaked	eave		23.900	0.000	0.000	40.00	0.00	0.00	40.000	1.400	41.4	360.6	7.80	16,093

Exam Date:02/17/2011

Lone Prairie Grain, Inc.
814 Western Ave. N
Maddock , ND
County:

Examiner: 2

Status	Section	Bin Number	Bin Type	Base Point	Diameter or Bu/Ft (Irreg).		Side wall	Add for Hopper	Ded. for Obst.	Effective Depth	Add for Peak	Depth for Capac.	Bushels per Foot	Base Pack%	Bushel Capacity with Pack
					Length	Width									

Facility: Tunbridge

Section: A

A	201	Round	top of sidewall	15.500	0.000	0.000	57.00	0.00	0.00	57.000	0.000	57.0	151.7	5.50	9,123
A	202	Round	top of sidewall	15.500	0.000	0.000	57.00	0.00	0.00	57.000	0.000	57.0	151.7	5.50	9,123
A	203	Round	top of sidewall	15.500	0.000	0.000	57.00	0.00	0.00	57.000	0.000	57.0	151.7	5.50	9,123
A	204	Round	top of sidewall	15.500	0.000	0.000	57.00	0.00	0.00	57.000	0.000	57.0	151.7	5.50	9,123
A	205	Round	top of sidewall	15.500	0.000	0.000	57.00	0.00	0.00	57.000	0.000	57.0	151.7	5.50	9,123
A	206	Round	top of sidewall	15.500	0.000	0.000	57.00	0.00	0.00	57.000	0.000	57.0	151.7	5.50	9,123
A	301	Peaked	top of sidewall	13.000	0.000	0.000	12.50	2.00	0.00	14.500	0.800	15.3	106.7	5.20	1,718
A	302	Peaked	top of sidewall	13.000	0.000	0.000	12.50	2.00	0.00	14.500	0.800	15.3	106.7	5.20	1,718

Bin count: 29

Facility: Tunbridge Section: A Total: 110,148

To Even: 111,000

Overall Licensed Bin Capacity for:

Lone Prairie Grain, Inc.

Bin count: 42

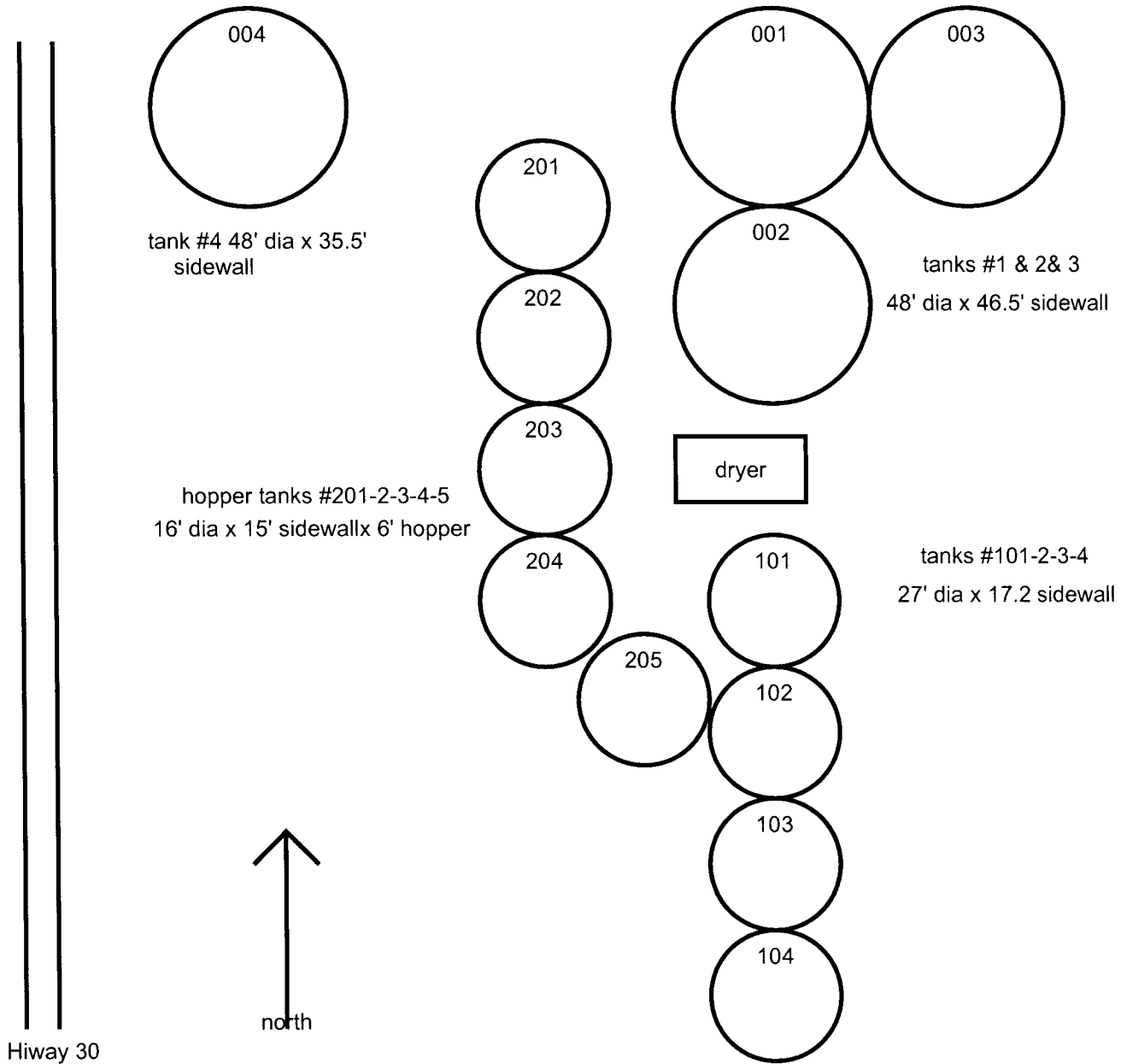
Licensed Capacity:
(includes pack)

464,872 Bu.

Licensed Capacity (to even):
(includes pack and section totals are rounded up to next highest 1000)

466,000 Bu.

LONE PRAIRIE GRAIN, INC.
TUNBRIDGE ND.
Maddock location
SECTION M
NW corner of town along Hwy 30

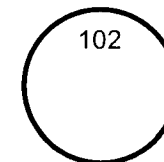
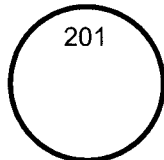
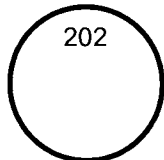
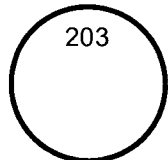
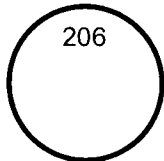
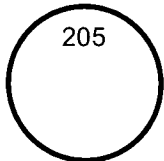
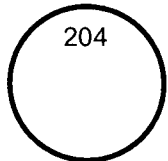
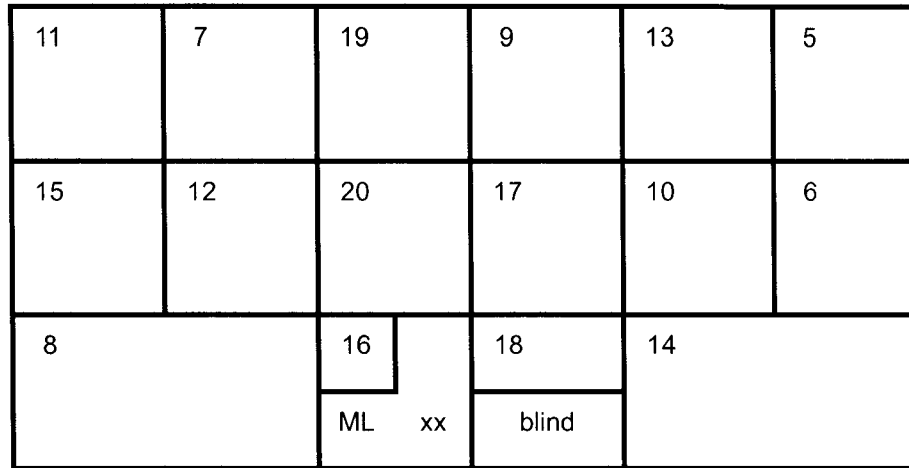


LONE PRAIRIE GRAIN, INC.
TUNBRIDGE ND.

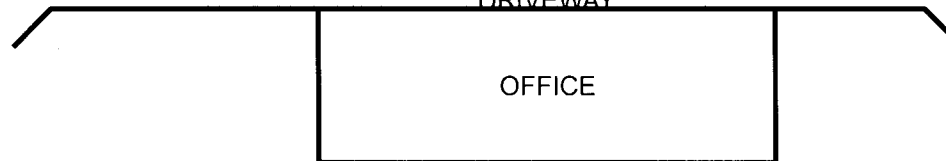
SECTION A
Corp # 3798

BNSF RAIL ROAD

SECTION A at Tunbridge



DRIVEWAY



OFFICE

