

Exam Date:08/30/2010

SRS Commodities Limited

Page: 1

Examiner: 2

411 2nd Ave NE Box 386

Mayville , ND

County:

Phone: 701-786-3402

CCC Number:

Location/Container Numbers/Comments	Section	Capacity
<b>PART A - ADDITIONAL SPACE TO BE INCLUDED UNDER LICENSE</b>		
102	B	74,504
103	B	74,504
001	Z	60,410
002	Z	39,080
003	Z	22,880
	<b>Total:</b>	<b>271,378</b>
<b>PART B - SPACE TO BE DELETED UNDER LICENSE</b>		
201S	C	32,291
	<b>Total:</b>	<b>32,291</b>
<b>PART C - ALL SPACE TO BE INCLUDED UNDER LICENSE</b>		
	A	227,000
	B	434,000
	C	203,000
	G	74,000
	H	64,000
	Z	123,000
	<b>Total:</b>	<b>1,125,000</b>
<b>PART D - TOTAL CAPACITY BY FUNCTIONAL UNIT</b>		
Mayville 794	A B C G H Z	1,125,000
	<b>Total:</b>	<b>1,125,000</b>

Exam Date:08/30/2010

SRS Commodities Limited  
411 2nd Ave NE Box 386  
Mayville, ND  
County:

Examiner: 2

Page: 1

Status	Section	Bin Number	Bin Type	Base Point	Diameter or Bu/Ft (Irreg).		Side wall	Add for Hopper	Ded. for Obst.	Effective Depth	Add for Peak	Depth for Capac.	Bushels per Foot	Base Pack%	Bushel Capacity with Pack
					Length	Width									

## Facility: Mayville

### Section: A

A	001	Peaked	eave at side wall		21.000	0.000	0.000	16.00	2.70	0.00	18.700	1.300	20.0	278.4	6.80	5,947
A	002	Peaked	eave at side wall		21.000	0.000	0.000	16.00	2.70	0.00	18.700	1.300	20.0	278.4	6.80	5,947
A	003	Peaked	eave at side wall		21.000	0.000	0.000	16.00	2.70	0.00	18.700	1.300	20.0	278.4	6.80	5,947
A	004	Peaked	eave at sidewall		53.600	0.000	0.000	35.40	0.00	0.00	35.400	3.800	39.2	1813.8	10.0	78,211
A	005	Peaked	eave at side wall		18.000	0.000	0.000	19.25	2.90	0.00	22.150	1.100	23.3	204.6	6.00	5,053
A	007	Peaked			15.500	0.000	0.000	20.00	2.00	0.00	22.000	0.900	22.9	151.7	5.50	3,665
A	008	Peaked			15.500	0.000	0.000	20.00	2.00	0.00	22.000	0.900	22.9	151.7	5.50	3,665
A	009	Peaked			15.500	0.000	0.000	20.00	2.00	0.00	22.000	0.900	22.9	151.7	5.50	3,665
A	010	Peaked			15.500	0.000	0.000	20.00	2.00	0.00	22.000	0.900	22.9	151.7	5.50	3,665
A	011	Peaked			15.500	0.000	0.000	20.00	2.00	0.00	22.000	0.900	22.9	151.7	5.50	3,665
A	012	Quonset	bag storage		0.000	40.00	160.0	3.200	0.00	0.00	3.200	0.000	3.2	5143.2	10.0	18,104
A	013	Flat	sidewall 19.5'		0.000	100.0	60.00	13.25	0.00	0.00	13.250	0.000	13.3	4823.2	10.0	70,564
A	014	Peaked	top of sidewall		15.000	0.000	0.000	15.00	2.20	0.00	17.200	0.900	18.1	142.1	5.50	2,713
A	015	Peaked	top of sidewall		15.000	0.000	0.000	15.00	2.20	0.00	17.200	0.900	18.1	142.1	5.50	2,713
A	016	Peaked	top of sidewall		13.000	0.000	0.000	12.00	2.20	0.00	14.200	0.800	15.0	106.7	5.20	1,684
A	101	Peaked	eave at side wall		18.000	0.000	0.000	9.500	2.70	0.00	12.200	1.100	13.3	204.6	6.00	2,884
A	102	Peaked	eave at side wall		21.000	0.000	0.000	16.00	2.70	0.00	18.700	1.300	20.0	278.4	6.80	5,947
A	103	Peaked	eave at side wall		18.000	0.000	0.000	9.500	2.70	0.00	12.200	1.100	13.3	204.6	6.00	2,884

Bin count: 18

Facility: Mayville Section: A Total: **226,923**To Even: **227,000**

Client ID: 951

## NDPSC Bin Capacity Chart

08/31/2010 04:07:13 PM

Exam Date:08/30/2010

SRS Commodities Limited  
411 2nd Ave NE Box 386  
Mayville, ND  
County:

Examiner: 2

Page: 2

Status	Section	Bin Number	Bin Type	Base Point	Diameter or Bu/Ft (Irreg.)		Side wall	Add for Hopper	Ded. for Obst.	Effective Depth	Add for Peak	Depth for Capac.	Bushels per Foot	Base Pack%	Bushel Capacity with Pack
					Length	Width									

**Facility: Mayville****Section: B**

	B	101	Flat	flat near pelleting plant	0.000	398.0	70.30	11.50	0.00	0.00	11.500	0.000	11.5	22491.5	10.0	284,517
Added	B	102	Peaked	top of sidewall Helm lease	59.800	0.000	0.000	25.75	0.00	0.00	25.750	4.200	30.0	2257.7	10.0	74,504
Added	B	103	Peaked	top of sidewall Helm lease	59.800	0.000	0.000	25.75	0.00	0.00	25.750	4.200	30.0	2257.7	10.0	74,504

Bin count: 3

Facility: Mayville Section: B Total: **433,525**To Even: **434,000****Section: C**

	C	202 M	Quonset	evans quonset	0.000	100.0	40.00	9.500	0.00	0.00	9.500	0.000	9.5	3090.0	10.0	32,291
	C	203 N	Quonset	evans quonset	0.000	100.0	40.00	9.500	0.00	0.00	9.500	0.000	9.5	3090.0	10.0	32,291
	C	204	Flat	Kjos flat east of town east of	0.000	78.20	199.0	10.00	0.00	0.00	10.000	0.000	10.0	12509.5	10.0	137,605

Bin count: 3

Facility: Mayville Section: C Total: **202,187**To Even: **203,000****Section: G**

	G	502	Flat	portland shed south of	0.000	118.0	78.20	9.000	0.00	0.00	9.000	0.000	9.0	7417.7	10.0	73,435
--	---	-----	------	------------------------	-------	-------	-------	-------	------	------	-------	-------	-----	--------	------	--------

Bin count: 1

Facility: Mayville Section: G Total: **73,435**To Even: **74,000**

Client ID: 951

## NDPSC Bin Capacity Chart

08/31/2010 04:07:14 PM

Exam Date:08/30/2010

SRS Commodities Limited  
411 2nd Ave NE Box 386  
Mayville , ND  
County:

Page: 3

Examiner: 2

Status	Section	Bin Number	Bin Type	Base Point	Diameter or Bu/Ft (Irreg.)		Side wall	Add for Hopper	Ded. for Obst.	Effective Depth	Add for Peak	Depth for Capac.	Bushels per Foot	Base Pack%	Bushel Capacity with Pack
					Length	Width									

## Facility: Mayville

### Section: H

H	001	TaperUp	Myvllle so edge	0.000	75.00	46.00	7.500	0.00	0.00	7.500	0.000	7.5	2773.3	10.0	22,880
H	002	Quonset	Myvllle so edge	0.000	100.0	51.50	9.000	0.00	0.00	9.000	0.000	9.0	4053.9	10.0	40,135
<b>Bin count:</b>		<b>2</b>											<b>Facility: Mayville Section: H Total:</b>	<b>63,015</b>	
														<b>To Even:</b>	<b>64,000</b>

### Section: Z

Added	Z	001	Quonset	Johnson lease site	0.000	153.5	46.00	10.00	0.00	0.00	10.000	0.000	10.0	5491.7	10.0	60,410
Added	Z	002	Flat	Johnson lease site	15.000	87.00	40.00	6.000	0.00	0.00	6.000	6.700	12.7	2797.4	10.0	39,080
Added	Z	003	TaperUp	Sproule lease site	15.000	75.00	46.00	7.500	0.00	0.00	7.500	0.000	7.5	2773.3	10.0	22,880
<b>Bin count:</b>		<b>3</b>											<b>Facility: Mayville Section: Z Total:</b>	<b>122,370</b>		
														<b>To Even:</b>	<b>123,000</b>	

**Overall Licensed Bin Capacity for:**

**SRS Commodities Limited**

**Bin count: 30**

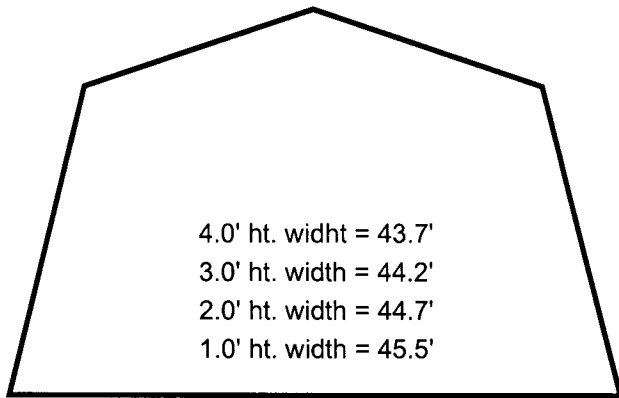
**Licensed Capacity:**  
(includes pack)

**1,121,455 Bu.**

**Licensed Capacity (to even):**  
(includes pack and section totals are rounded up to next highest 1000)

**1,125,000 Bu.**

SRS MAYVILLE  
SECTION Z-- 003  
Sproule lease slant wall  
from D/Q south on  
Hiway 18 3.5' miles




basic dimensions

inside 46.0' W x 75.0' L

grain wall ht. 4.0'

bottom center purlin above rafter to floor 15.0'

bottom center of rafter to floor 14.2'



SRS MAVILLE KJOS SHED  
SECTION C 204  
EAST OF MAVILLE ON HWY 200

Basic Dimensions


foundation 80' X 200'

20.25' floor to rafter, 12' average sidewall depth

inside dimensions 78.2'W x 199'L

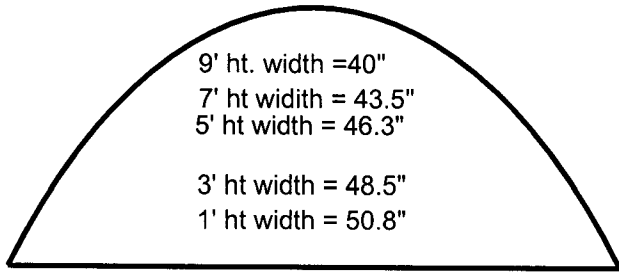
grain wall ht.8.0'

rafters & beams 10' on center



SRS MAYVILLE  
SECTION H - 002  
Eastvold site


located south of Mayville- cross river by old zoo



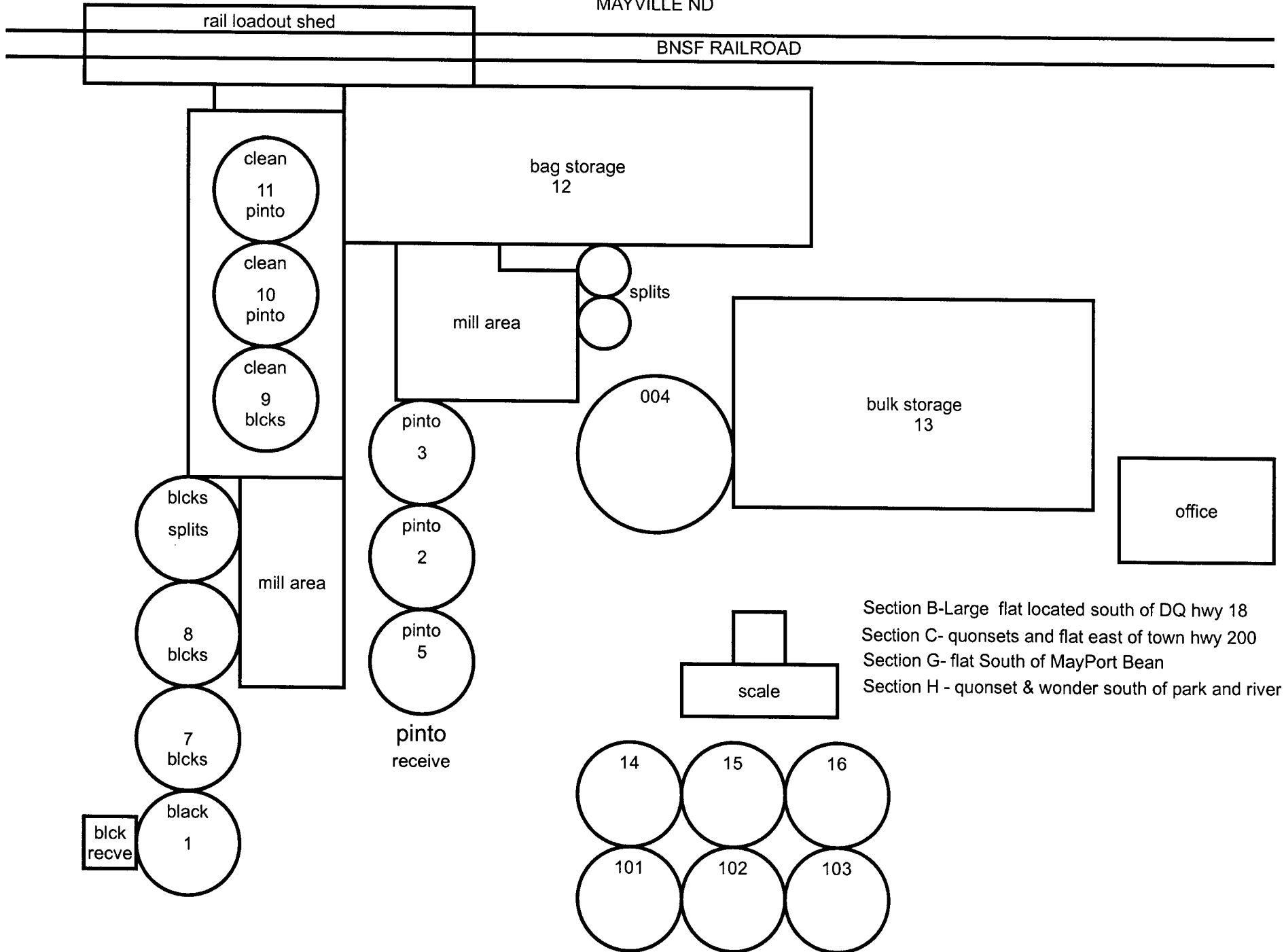
Basic Dimensions

base 51.5' W X 100' L

Bottom overhead U trough to floor 17'    2 metal ribs = 3.5' ???



SRS COMMODITIES LTD  
MAYVILLE ND



Section B-Large flat located south of DQ hwy 18  
Section C- quonsets and flat east of town hwy 200  
Section G- flat South of MayPort Bean  
Section H - quonset & wonder south of park and river

SRS MAYVILLE  
SECTION A # 013

Basic Dimensions

foundation 58.6' W x 98.6' L

fndtn ht. south side 2.0' north side 4.0'

metal above foundation 60.0' W x 100.0' L

main side wall beams & rafters 25.0' center to center Bottom center of rafter to floor 30'

intermediate side wall beam to main beam 12.5'

side wall gerts top of to floor

side wall gerts top of to floor

south side with 2.0' fndtn

north side with 4.0' foundation ht.

1st gert 3.0'

6th gert 9.5'

1st gert 5.0'

6th gert 13.5'

2nd gert 4.0'

7th gert 11.5'

2nd gert 6.5'

7th gert 16.5'

3rd gert 5.0'

8th gert 13.5'

3rd gert 8.0'

8th gert & top of side wall 19.5'

4th gert 6.5'


9th gert 16.5'

4th gert 9.5'

5th gert 8.0'

10th & top of sidewall 19.5'

5th gert 11.5'



SRS MAYVILLE

SECTION B 101

green & white flat located by Mayville Pelleting

Basic Dimensions

70.3' W need empty inside length ???

bottom of rafter to floor 19.0'


bottom of angled side wall brace to floor 14.3'

red or orange paint line of side wall 6.0'

rafter spacing center to center 4.0'

angled side wall braces center to center 8.0'

portable grain wall ht. 8.0'




SRS MAYVILLE

SECTION C

201 - 202 - 203

bin site east of town on hwy 200



Basic Dimensions

capacity calculated with a 9.5' grain depth

base 40.0' W x 100.0'L

bottom overhead center rafter to floor 20.0'

side wall brace bracket ht. 6.0'

end wall brace brackets ht. 8.0'


side wall metal sheets above brace brackets

1st sheet above top of to floor 8.0'


2nd sheet 10.0'

3rd sheet 12.0'


203N



202M



201S



SRS COMMODITIES MAYVILLE

SECTION G 502

Pederson (Kjos) warehouse

located 1 m. S. & 0.5 m. W. of Mayport Bean

basic dimensions

inside width 78.3'


inside length 118.0'

bottom of overhead rafter to floor 15.8'

grain wall ht. 5.8'

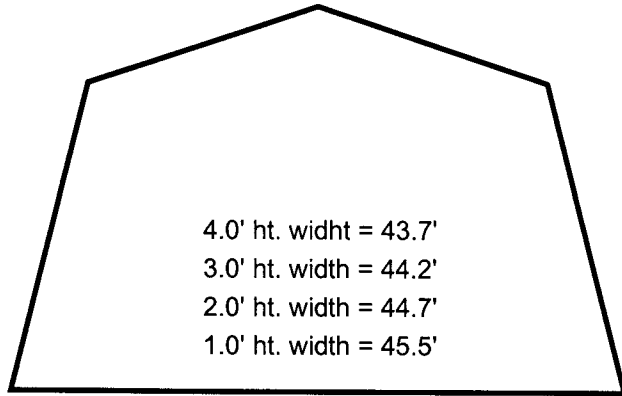
side wall beams & rafters 10.0' on center

capacity calculated with average grain depth of 9.0' = 74,000 bu.



SRS MAYVILLE  
SECTION H - 001  
Eastvoid site

located south of Mayville - cross river by old zoo




basic dimensions

inside 46.0' W x 75.0' L

grain wall ht. 4.0'

bottom center purlin above rafter to floor 15.0'

bottom center of rafter to floor 14.2'



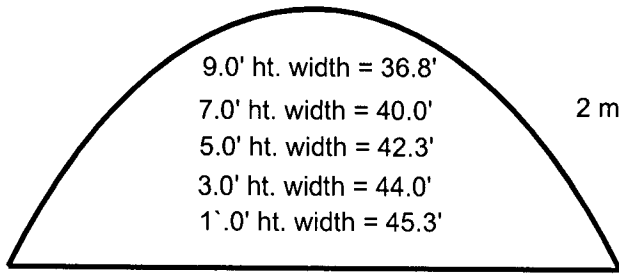
SRS MAYVILLE

SECTION Z-- 001

Johnson rural site quonset

located from SRS Office

2 miles north & 4 miles east north side of road



basic dimensions


base 46.0' W x 153.5' L

sidewall bolt seams top of to floor

1st seam 6.0'

2nd seam 8.5'

u-trough center overhead bottom to floor 20.0'



SRS MAYVILLE

SECTION Z-- 002

Johnson rural site straight wall flat

located from SRS Office

2 miles north & 4 miles east north side of road

basic dimensions

inside width 40'

inside length 87'


bottom of overhead center ceiling to floor 17'

grain wall ht. 6.0"

width at floor 37.0'

width at center of grain wall 42'0"

grain wall has a inward taper or boot



SRS MAVILLE KJOS SHED  
SECTION C 204  
EAST OF MAVILLE ON HWY 200

Basic Dimensions

foundation 80' X 200'

20.25' floor to rafter, 12' average sidewall depth

inside dimensions 78.2'W x 199'L

grain wall ht.8.0'

rafters & beams 10' on center

