



**BEAVER LODGE LOOP PROJECT
TABLE OF CONTENTS**

Exhibit A	Overview Maps
Exhibit A.1	Enbridge Pipelines (North Dakota) LLC System Map
Exhibit A.2	Beaver Lodge Loop Project Overview Map
Exhibit A.3	Bakken Pipeline Expansion Program Map

ENBRIDGE PIPELINES (NORTH DAKOTA) LLC SYSTEM MAP

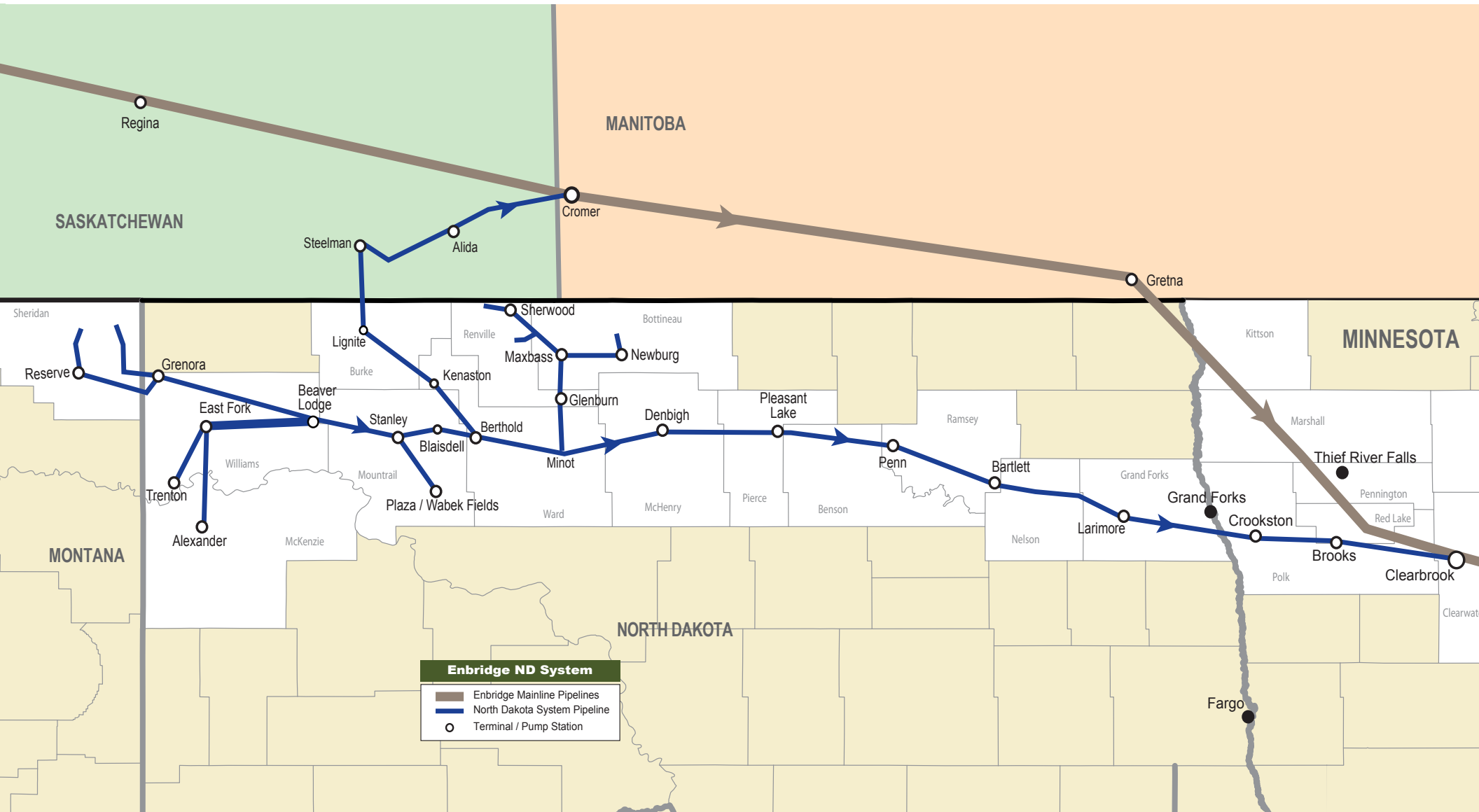
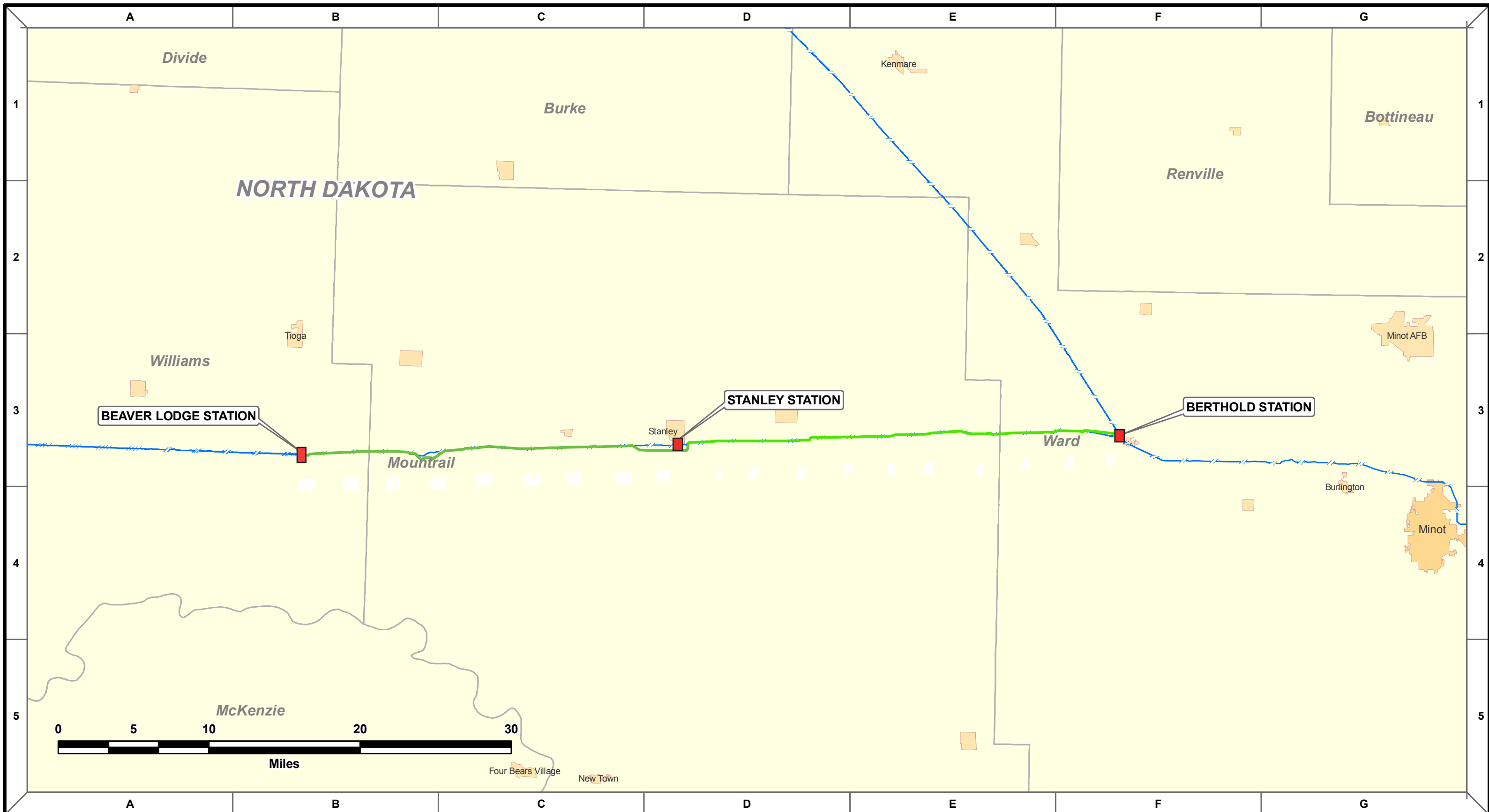


EXHIBIT A.1






-  Existing Enbridge Pipelines
-  Proposed 16" Pipeline - Beaver Lodge to Berthold
-  Existing Enbridge Station Site

EXHIBIT A.2

PREPARED BY:
 ROONEY ENGINEERING, INC.
 CENTENNIAL, COLORADO
 303-792-5911



BEAVER LODGE LOOP PROJECT Project Overview Map

DRAWN: MWW	CHECKED: DS
DATE: 3/31/10	SCALE: AS SHOWN

2715-M-01000

BAKKEN PIPELINE EXPANSION PROGRAM

