

PLAN VIEW
DATUM: MONTANA STATE PLANE, NAD83, US FEET

LEGEND	NOTES
PROPOSED ROUTE	
MAJOR ROADS	
SECONDARY ROADS	
COUNTY LINES	

PIPE SUMMARY			
FROM	TO	LIN. FT.	TYPE

PIPE SPECIFICATIONS	
FROM	TO

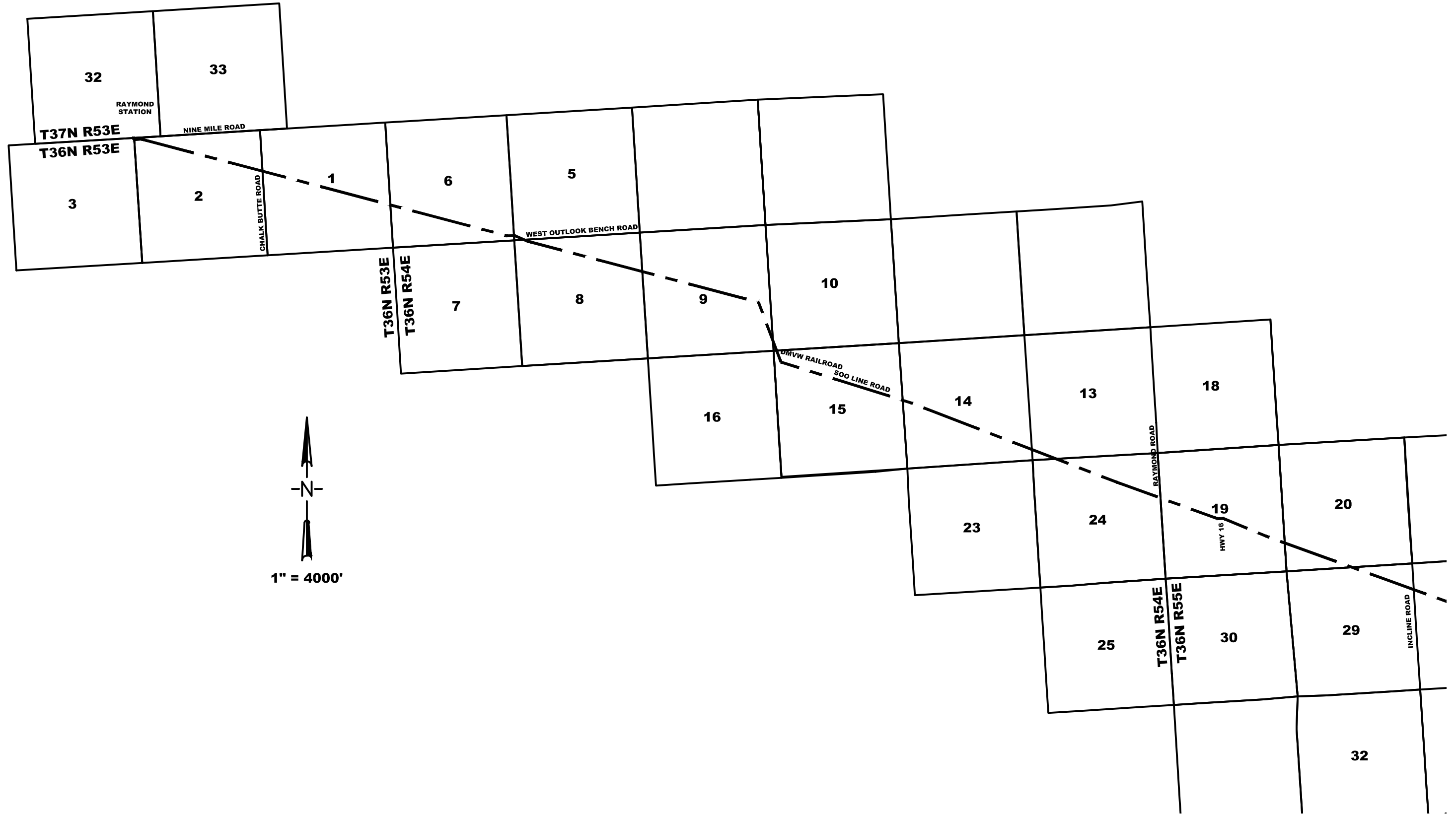
SPECIFICATIONS	
WELDS:	X-RAYS:

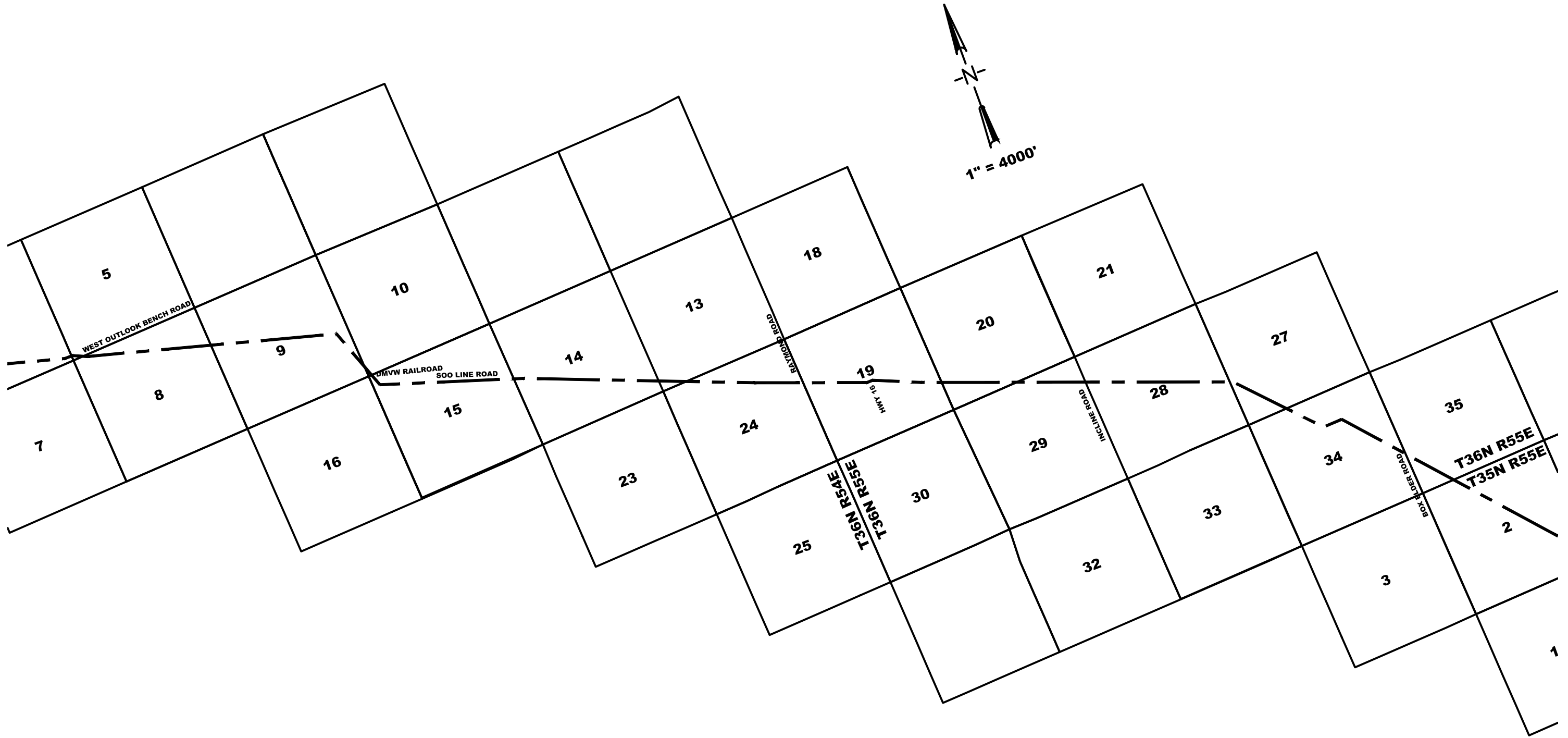
REVISIONS			
REV. NO.	DESCRIPTION	DWN	CHKD
0	ISSUED FOR CONSTRUCTION	TL	QB

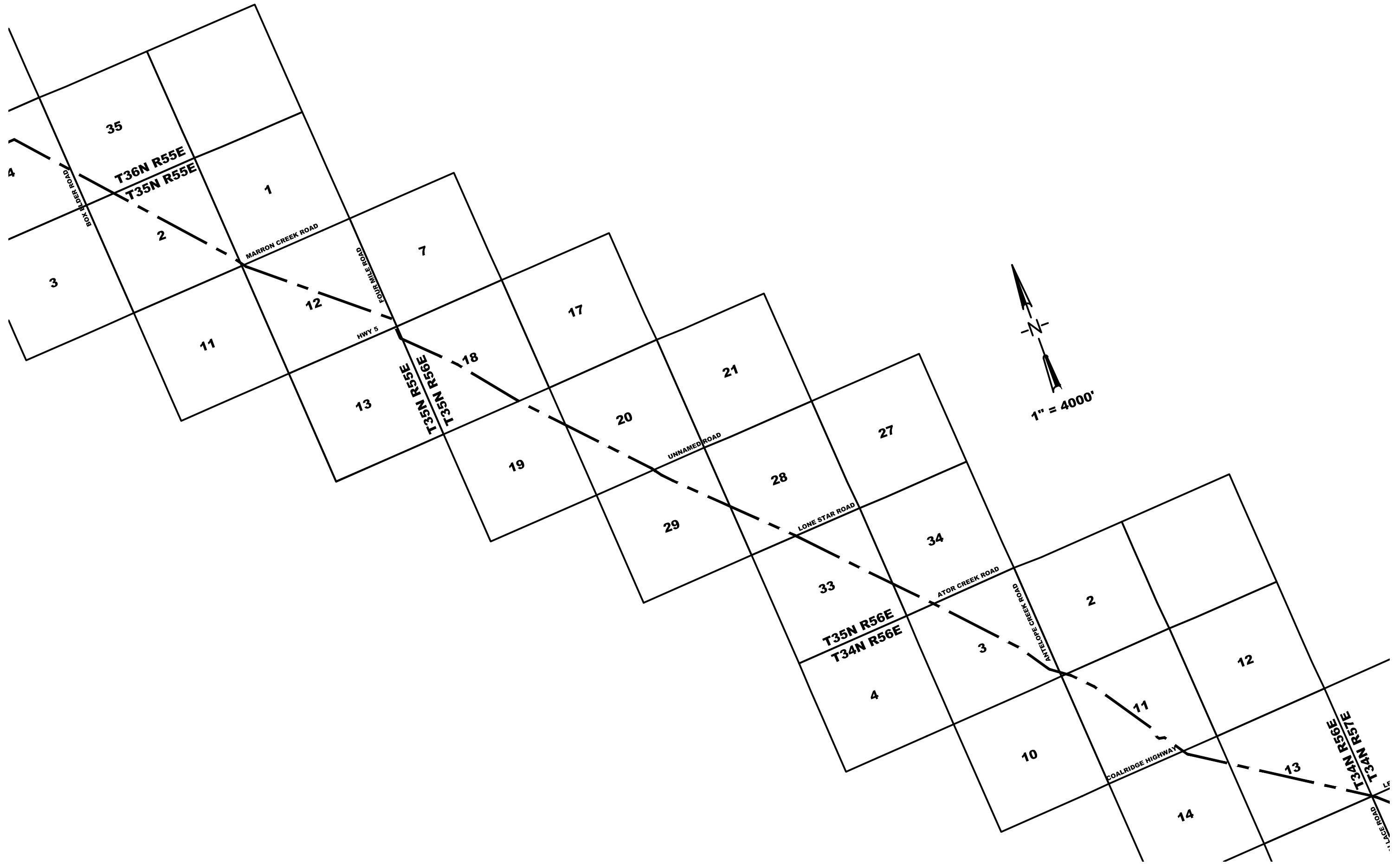
PLAINS ALL AMERICAN PIPELINE, L.P.

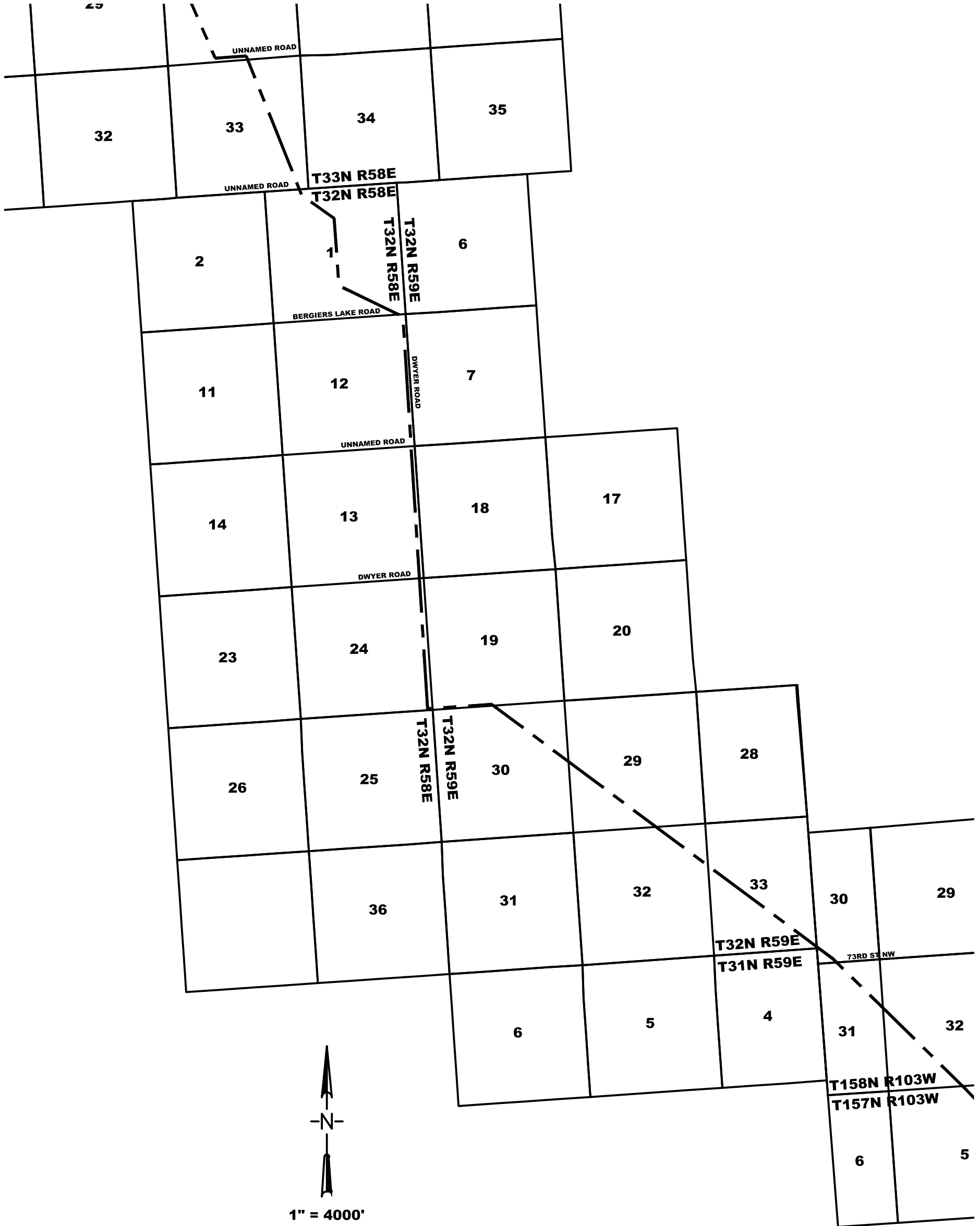
BAKKEN NORTH PROJECT
ROAD OVERVIEW MAP
WILLIAMS CO., ND & SHERIDAN CO., MT

SCALE:	AS SHWN	DATE:	08-12-11	PROJECT NO.:	02793	DRAWING NO.:	14933-M-2000A
OWN BY:	TL	CHKD BY:	QB	ENGR:		REVISION:	0









STATE OF NORTH DAKOTA
STATE OF MONTANA

