

DeSaye, Cara G.

From: DeSaye, Cara G.
Sent: Monday, March 28, 2011 8:18 AM
To: 'Colleen Park'
Subject: Case No. PU-10-637 Notice of Filing and Notice of Hearing with Map
Attachments: 019-020.docx; 4463_001.pdf

Colleen
North Dakota Newspaper Association

Please have the attached Notice of Filing and Notice of Hearing and Map published two times as a legal publication in the following newspapers, with the first publication in the next issue of the following papers:

Tioga Tribune
Williston Herald

and the second publication after May 9 and before May 18 in the following papers :

Williston Herald

The map must be published as is. Please publish the map in the size of two or three columns wide. If you cannot publish the map as requested, please let me know as soon as possible.

Do not publish in the classifieds. Please run it as a "News Item Only" article as well.

Send the bill to the Public Service Commission along with a tear sheet for billing purposes.

Please confirm via email that you received this request.

If you have any questions or cannot open the files, please call me at 328-4076 or email.

Thank you.

Cara DeSaye

**STATE OF NORTH DAKOTA
PUBLIC SERVICE COMMISSION**

**Rangeland Pipeline, LLC
Crude Oil Pipeline- Williams County
Siting Application**

Case No. PU-10-637

NOTICE OF FILING AND NOTICE OF HEARING

March 24, 2011

On February 11, 2011, Rangeland Pipeline, LLC (Rangeland) filed applications for a certificate of corridor compatibility and a route permit to authorize construction for approximately 20 miles of 8-inch crude oil pipeline in Williams County, North Dakota, as shown on the attached map. Rangeland also filed a request for waiver of procedures and time schedules established under North Dakota Century Code Chapter 49-22 and North Dakota Administrative Code Chapter 69-09-06. The Commission finds the applications are complete.

A **Public Hearing** on the applications is scheduled to begin **May 20, 2011 at 10 a.m. CDT, Tioga City Hall, 12 1st Street NE, Tioga, North Dakota, 58852.** The issues to be considered are:

1. Is the proposed facility of such length, design, location, or purpose that it will produce minimal adverse effects, or, does a demonstrable emergency exist which requires immediate construction and that adherence to the procedures and time schedules would jeopardize the utility's system?
2. Will the location, construction, and operation of the proposed facilities produce minimal adverse effects on the environment and upon the welfare of the citizens of North Dakota?
3. Are the proposed facilities compatible with the environmental preservation and the efficient use of resources?
4. Will the proposed facility locations minimize adverse human and environmental impact while ensuring continuing system reliability and integrity and ensuring that energy needs are met and fulfilled in an orderly and timely fashion?

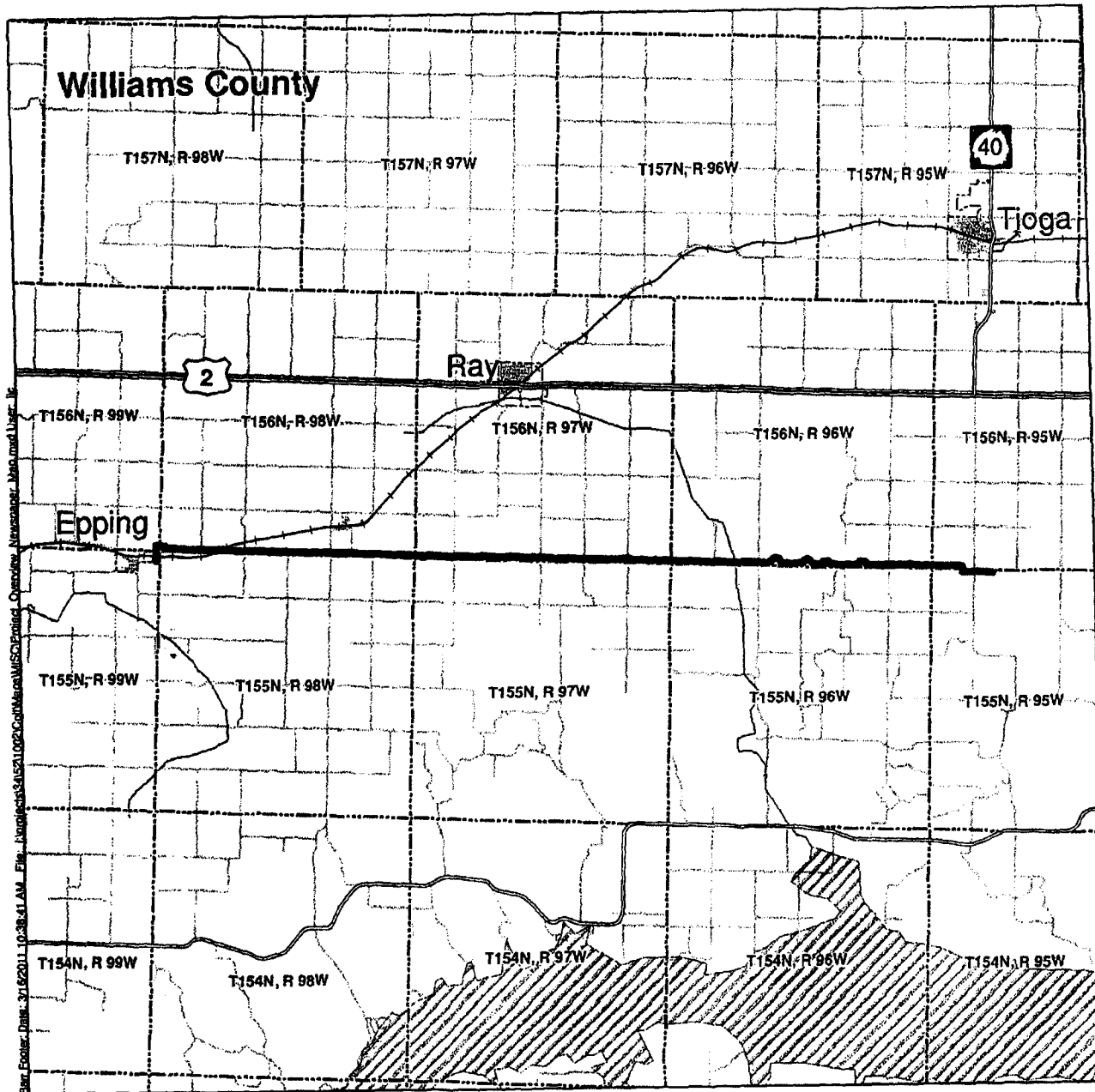
For more information contact the Public Service Commission, State Capitol, Bismarck, North Dakota 58505, 701-328-2400; or Relay North Dakota, 1-800-366-6888 TTY. If you require any auxiliary aids or services, such as readers, signers, or Braille materials, please notify the Commission at least 24 hours in advance.

PUBLIC SERVICE COMMISSION

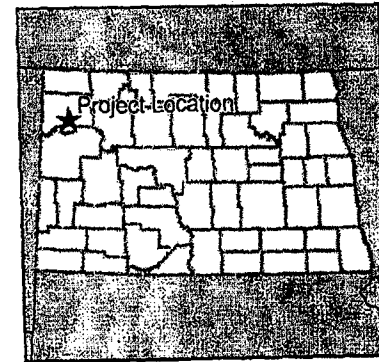
**Kevin Cramer
Commissioner**










**Tony Clark
Chairman**

**Brian P. Kalk
Commissioner**



Date: 3/16/2011 10:38:41 AM File: \\npdgs131\US21\02\ColtMain\W\SC\Grid.ctb Operator: hrussner Map Prod User: JL



-  COLT Connector Pipeline
-  State Highway
-  US Highway
-  County Road
-  Railroad
-  River or Stream
-  Surface Water
-  Municipal Boundary
-  Township Boundary



PROJECT OVERVIEW
 COLT Connector Pipeline
 Williams County, North Dakota