



Mail Processing Center  
 Federal Aviation Administration  
 Southwest Regional Office  
 Obstruction Evaluation Group  
 10101 Hillwood Parkway  
 Fort Worth, TX 76177

Aeronautical Study No.  
 2019-WTE-3047-OE

Issued Date: 04/27/2019

Wells McGiffert  
 ALLETE CLEAN ENERGY  
 30 W Superior St  
 Suite 200  
 Duluth, MN 55802

**\*\* DETERMINATION OF NO HAZARD TO AIR NAVIGATION \*\***

The Federal Aviation Administration has conducted an aeronautical study under the provisions of 49 U.S.C., Section 44718 and if applicable Title 14 of the Code of Federal Regulations, part 77, concerning:

Structure: Wind Turbine GUEC9  
 Location: Glen Ullin, ND  
 Latitude: 46-58-37.67N NAD 83  
 Longitude: 101-48-43.12W  
 Heights: 2371 feet site elevation (SE)  
 454 feet above ground level (AGL)  
 2825 feet above mean sea level (AMSL)

This aeronautical study revealed that the structure does not exceed obstruction standards and would not be a hazard to air navigation provided the following condition(s), if any, is(are) met:

As a condition to this Determination, the structure is to be marked/lighted in accordance with FAA Advisory circular 70/7460-1 L Change 2, Obstruction Marking and Lighting, white paint/synchronized red lights - Chapters 4,12&13(Turbines).

Any failure or malfunction that lasts more than thirty (30) minutes and affects a top light or flashing obstruction light, regardless of its position, should be reported immediately to (877) 487-6867 so a Notice to Airmen (NOTAM) can be issued. As soon as the normal operation is restored, notify the same number.

It is required that FAA Form 7460-2, Notice of Actual Construction or Alteration, be e-filed any time the project is abandoned or:

- At least 10 days prior to start of construction (7460-2, Part 1)
- Within 5 days after the construction reaches its greatest height (7460-2, Part 2)

**See attachment for additional condition(s) or information.**

This determination expires on 10/27/2020 unless:

- (a) the construction is started (not necessarily completed) and FAA Form 7460-2, Notice of Actual Construction or Alteration, is received by this office.

- (b) extended, revised, or terminated by the issuing office.

NOTE: REQUEST FOR EXTENSION OF THE EFFECTIVE PERIOD OF THIS DETERMINATION MUST BE E-FILED AT LEAST 15 DAYS PRIOR TO THE EXPIRATION DATE. AFTER RE-EVALUATION OF CURRENT OPERATIONS IN THE AREA OF THE STRUCTURE TO DETERMINE THAT NO SIGNIFICANT AERONAUTICAL CHANGES HAVE OCCURRED, YOUR DETERMINATION MAY BE ELIGIBLE FOR ONE EXTENSION OF THE EFFECTIVE PERIOD.

This determination is based, in part, on the foregoing description which includes specific coordinates and heights. This determination is valid for coordinates within one (1) second latitude/longitude and up to the approved AMSL height listed above (provided the AGL height does not exceed 499 feet). If a certified 1A or 2C accuracy survey was required to mitigate an adverse effect, any change in coordinates or increase in height will require a new certified accuracy survey and may require a new aeronautical study.

If construction or alteration is dismantled or destroyed, you must submit notice to the FAA within 5 days after the construction or alteration is dismantled or destroyed.

Additional wind turbines or met towers proposed in the future may cause a cumulative effect on the national airspace system. All information from submission of Supplemental Notice (7460-2 Part 2) will be considered the final data (including heights) for this structure. Any future construction or alteration, including but not limited to changes in heights, requires separate notice to the FAA.

Obstruction marking and lighting recommendations for wind turbine farms are based on the scheme for the entire project. ANY change to the height, location or number of turbines within this project will require a reanalysis of the marking and lighting recommendation for the entire project. In particular, the removal of previously planned or built turbines/turbine locations from the project will often result in a change in the marking/lighting recommendation for other turbines within the project. It is the proponent's responsibility to contact the FAA to discuss the process for developing a revised obstruction marking and lighting plan should this occur.

In order to ensure proper conspicuity of turbines at night during construction, all turbines should be lit with temporary lighting once they reach a height of 200 feet or greater until such time the permanent lighting configuration is turned on. As the height of the structure continues to increase, the temporary lighting should be relocated to the uppermost part of the structure. The temporary lighting may be turned off for periods when they would interfere with construction personnel. If practical, permanent obstruction lights should be installed and operated at each level as construction progresses. An FAA Type L-810 steady red light fixture shall be used to light the structure during the construction phase. If power is not available, turbines shall be lit with self-contained, solar powered LED steady red light fixture that meets the photometric requirements of an FAA Type L-810 lighting system. The lights should be positioned to ensure that a pilot has an unobstructed view of at least one light at each level. The use of a NOTAM (D) to not light turbines within a project until the entire project has been completed is prohibited.

This determination does include temporary construction equipment such as cranes, derricks, etc., which may be used during actual construction of the structure. However, this equipment shall not exceed the overall heights as indicated above. Equipment which has a height greater than the studied structure requires separate notice to the FAA.

This determination concerns the effect of this structure on the safe and efficient use of navigable airspace by aircraft and does not relieve the sponsor of compliance responsibilities relating to any law, ordinance, or regulation of any Federal, State, or local government body.

This determination cancels and supersedes prior determinations issued for this structure.

If we can be of further assistance, please contact our office at (816) 329-2528, or [cindy.whitten@faa.gov](mailto:cindy.whitten@faa.gov). On any future correspondence concerning this matter, please refer to Aeronautical Study Number 2019-WTE-3047-OE.

**Signature Control No: 399949609-403918725**

( DNE -WT )

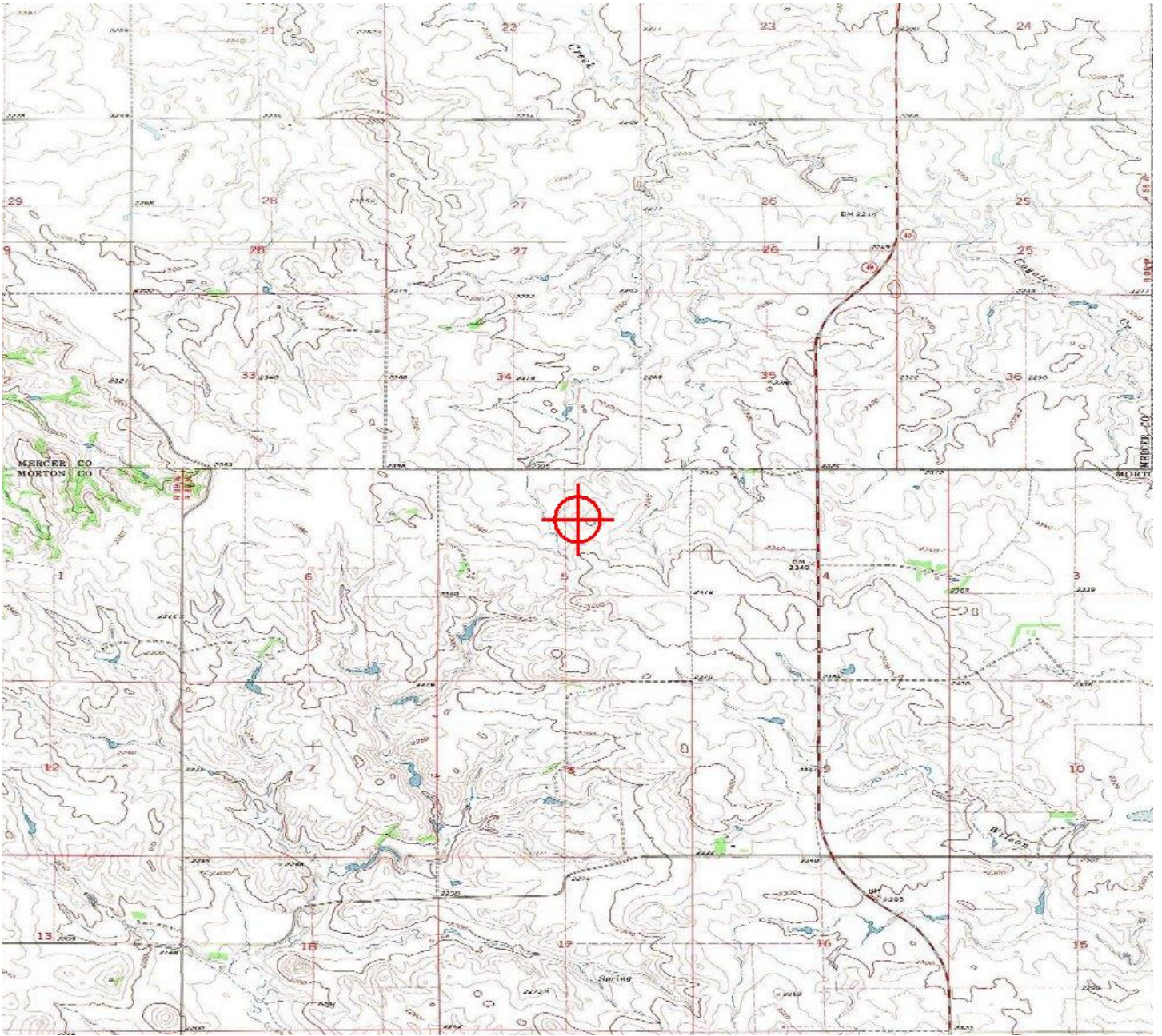
Cindy Whitten  
Specialist

Attachment(s)  
Additional Information  
Map(s)

**Additional information for ASN 2019-WTE-3047-OE**

NOTE: A recommendation for white paint/synchronized red lights will be made for all turbines until such time as the proponent confirms that the layout is final (no changes, no additions, no removals) and all turbines can and will be built at their determined location and height. At that time, the proponent may contact this office and request a re-evaluation of the marking and lighting recommendations for the turbines within this project and a portion of the turbines may qualify for the removal of the lighting recommendation. Please notify our office when you are ready for the final marking and lighting plan. Thank you.

TOPO Map for ASN 2019-WTE-3047-OE







Mail Processing Center  
 Federal Aviation Administration  
 Southwest Regional Office  
 Obstruction Evaluation Group  
 10101 Hillwood Parkway  
 Fort Worth, TX 76177

Aeronautical Study No.  
 2019-WTE-3043-OE

Issued Date: 04/27/2019

Wells McGiffert  
 ALLETE CLEAN ENERGY  
 30 W Superior St  
 Suite 200  
 Duluth, MN 55802

**\*\* DETERMINATION OF NO HAZARD TO AIR NAVIGATION \*\***

The Federal Aviation Administration has conducted an aeronautical study under the provisions of 49 U.S.C., Section 44718 and if applicable Title 14 of the Code of Federal Regulations, part 77, concerning:

Structure: Wind Turbine GUEC5  
 Location: Glen Ullin, ND  
 Latitude: 46-59-26.29N NAD 83  
 Longitude: 101-49-31.67W  
 Heights: 2373 feet site elevation (SE)  
 487 feet above ground level (AGL)  
 2860 feet above mean sea level (AMSL)

This aeronautical study revealed that the structure does not exceed obstruction standards and would not be a hazard to air navigation provided the following condition(s), if any, is(are) met:

As a condition to this Determination, the structure is to be marked/lighted in accordance with FAA Advisory circular 70/7460-1 L Change 2, Obstruction Marking and Lighting, white paint/synchronized red lights - Chapters 4,12&13(Turbines).

Any failure or malfunction that lasts more than thirty (30) minutes and affects a top light or flashing obstruction light, regardless of its position, should be reported immediately to (877) 487-6867 so a Notice to Airmen (NOTAM) can be issued. As soon as the normal operation is restored, notify the same number.

It is required that FAA Form 7460-2, Notice of Actual Construction or Alteration, be e-filed any time the project is abandoned or:

- At least 10 days prior to start of construction (7460-2, Part 1)
- Within 5 days after the construction reaches its greatest height (7460-2, Part 2)

**See attachment for additional condition(s) or information.**

This determination expires on 10/27/2020 unless:

- (a) the construction is started (not necessarily completed) and FAA Form 7460-2, Notice of Actual Construction or Alteration, is received by this office.

- (b) extended, revised, or terminated by the issuing office.

**NOTE: REQUEST FOR EXTENSION OF THE EFFECTIVE PERIOD OF THIS DETERMINATION MUST BE E-FILED AT LEAST 15 DAYS PRIOR TO THE EXPIRATION DATE. AFTER RE-EVALUATION OF CURRENT OPERATIONS IN THE AREA OF THE STRUCTURE TO DETERMINE THAT NO SIGNIFICANT AERONAUTICAL CHANGES HAVE OCCURRED, YOUR DETERMINATION MAY BE ELIGIBLE FOR ONE EXTENSION OF THE EFFECTIVE PERIOD.**

This determination is based, in part, on the foregoing description which includes specific coordinates and heights. This determination is valid for coordinates within one (1) second latitude/longitude and up to the approved AMSL height listed above (provided the AGL height does not exceed 499 feet). If a certified 1A or 2C accuracy survey was required to mitigate an adverse effect, any change in coordinates or increase in height will require a new certified accuracy survey and may require a new aeronautical study.

If construction or alteration is dismantled or destroyed, you must submit notice to the FAA within 5 days after the construction or alteration is dismantled or destroyed.

Additional wind turbines or met towers proposed in the future may cause a cumulative effect on the national airspace system. All information from submission of Supplemental Notice (7460-2 Part 2) will be considered the final data (including heights) for this structure. Any future construction or alteration, including but not limited to changes in heights, requires separate notice to the FAA.

Obstruction marking and lighting recommendations for wind turbine farms are based on the scheme for the entire project. ANY change to the height, location or number of turbines within this project will require a reanalysis of the marking and lighting recommendation for the entire project. In particular, the removal of previously planned or built turbines/turbine locations from the project will often result in a change in the marking/lighting recommendation for other turbines within the project. It is the proponent's responsibility to contact the FAA to discuss the process for developing a revised obstruction marking and lighting plan should this occur.

In order to ensure proper conspicuity of turbines at night during construction, all turbines should be lit with temporary lighting once they reach a height of 200 feet or greater until such time the permanent lighting configuration is turned on. As the height of the structure continues to increase, the temporary lighting should be relocated to the uppermost part of the structure. The temporary lighting may be turned off for periods when they would interfere with construction personnel. If practical, permanent obstruction lights should be installed and operated at each level as construction progresses. An FAA Type L-810 steady red light fixture shall be used to light the structure during the construction phase. If power is not available, turbines shall be lit with self-contained, solar powered LED steady red light fixture that meets the photometric requirements of an FAA Type L-810 lighting system. The lights should be positioned to ensure that a pilot has an unobstructed view of at least one light at each level. The use of a NOTAM (D) to not light turbines within a project until the entire project has been completed is prohibited.

This determination does include temporary construction equipment such as cranes, derricks, etc., which may be used during actual construction of the structure. However, this equipment shall not exceed the overall heights as indicated above. Equipment which has a height greater than the studied structure requires separate notice to the FAA.

This determination concerns the effect of this structure on the safe and efficient use of navigable airspace by aircraft and does not relieve the sponsor of compliance responsibilities relating to any law, ordinance, or regulation of any Federal, State, or local government body.

This determination cancels and supersedes prior determinations issued for this structure.

If we can be of further assistance, please contact our office at (816) 329-2528, or [cindy.whitten@faa.gov](mailto:cindy.whitten@faa.gov). On any future correspondence concerning this matter, please refer to Aeronautical Study Number 2019-WTE-3043-OE.

**Signature Control No: 399949604-403918726**

( DNE -WT )

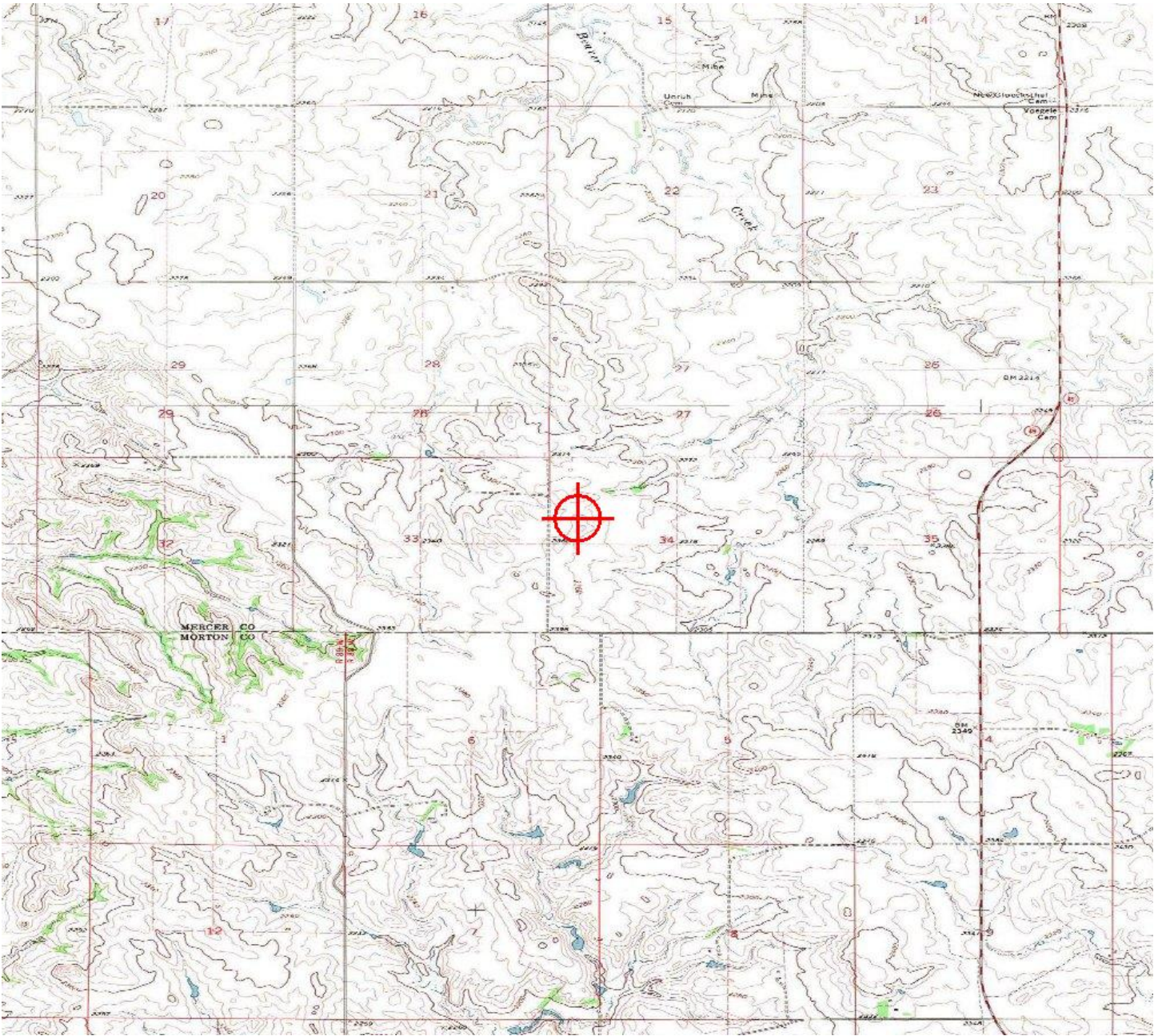
Cindy Whitten  
Specialist

Attachment(s)  
Additional Information  
Map(s)

**Additional information for ASN 2019-WTE-3043-OE**

NOTE: A recommendation for white paint/synchronized red lights will be made for all turbines until such time as the proponent confirms that the layout is final (no changes, no additions, no removals) and all turbines can and will be built at their determined location and height. At that time, the proponent may contact this office and request a re-evaluation of the marking and lighting recommendations for the turbines within this project and a portion of the turbines may qualify for the removal of the lighting recommendation. Please notify our office when you are ready for the final marking and lighting plan. Thank you.

TOPO Map for ASN 2019-WTE-3043-OE







Mail Processing Center  
 Federal Aviation Administration  
 Southwest Regional Office  
 Obstruction Evaluation Group  
 10101 Hillwood Parkway  
 Fort Worth, TX 76177

Aeronautical Study No.  
 2019-WTE-3044-OE

Issued Date: 04/27/2019

Wells McGiffert  
 ALLETE CLEAN ENERGY  
 30 W Superior St  
 Suite 200  
 Duluth, MN 55802

**\*\* DETERMINATION OF NO HAZARD TO AIR NAVIGATION \*\***

The Federal Aviation Administration has conducted an aeronautical study under the provisions of 49 U.S.C., Section 44718 and if applicable Title 14 of the Code of Federal Regulations, part 77, concerning:

Structure: Wind Turbine GUEC6  
 Location: Glen Ullin, ND  
 Latitude: 46-59-09.21N NAD 83  
 Longitude: 101-50-06.74W  
 Heights: 2359 feet site elevation (SE)  
 454 feet above ground level (AGL)  
 2813 feet above mean sea level (AMSL)

This aeronautical study revealed that the structure does not exceed obstruction standards and would not be a hazard to air navigation provided the following condition(s), if any, is(are) met:

As a condition to this Determination, the structure is to be marked/lighted in accordance with FAA Advisory circular 70/7460-1 L Change 2, Obstruction Marking and Lighting, white paint/synchronized red lights - Chapters 4,12&13(Turbines).

Any failure or malfunction that lasts more than thirty (30) minutes and affects a top light or flashing obstruction light, regardless of its position, should be reported immediately to (877) 487-6867 so a Notice to Airmen (NOTAM) can be issued. As soon as the normal operation is restored, notify the same number.

It is required that FAA Form 7460-2, Notice of Actual Construction or Alteration, be e-filed any time the project is abandoned or:

- At least 10 days prior to start of construction (7460-2, Part 1)
- Within 5 days after the construction reaches its greatest height (7460-2, Part 2)

**See attachment for additional condition(s) or information.**

This determination expires on 10/27/2020 unless:

- (a) the construction is started (not necessarily completed) and FAA Form 7460-2, Notice of Actual Construction or Alteration, is received by this office.

- (b) extended, revised, or terminated by the issuing office.

**NOTE: REQUEST FOR EXTENSION OF THE EFFECTIVE PERIOD OF THIS DETERMINATION MUST BE E-FILED AT LEAST 15 DAYS PRIOR TO THE EXPIRATION DATE. AFTER RE-EVALUATION OF CURRENT OPERATIONS IN THE AREA OF THE STRUCTURE TO DETERMINE THAT NO SIGNIFICANT AERONAUTICAL CHANGES HAVE OCCURRED, YOUR DETERMINATION MAY BE ELIGIBLE FOR ONE EXTENSION OF THE EFFECTIVE PERIOD.**

This determination is based, in part, on the foregoing description which includes specific coordinates and heights. This determination is valid for coordinates within one (1) second latitude/longitude and up to the approved AMSL height listed above (provided the AGL height does not exceed 499 feet). If a certified 1A or 2C accuracy survey was required to mitigate an adverse effect, any change in coordinates or increase in height will require a new certified accuracy survey and may require a new aeronautical study.

If construction or alteration is dismantled or destroyed, you must submit notice to the FAA within 5 days after the construction or alteration is dismantled or destroyed.

Additional wind turbines or met towers proposed in the future may cause a cumulative effect on the national airspace system. All information from submission of Supplemental Notice (7460-2 Part 2) will be considered the final data (including heights) for this structure. Any future construction or alteration, including but not limited to changes in heights, requires separate notice to the FAA.

Obstruction marking and lighting recommendations for wind turbine farms are based on the scheme for the entire project. ANY change to the height, location or number of turbines within this project will require a reanalysis of the marking and lighting recommendation for the entire project. In particular, the removal of previously planned or built turbines/turbine locations from the project will often result in a change in the marking/lighting recommendation for other turbines within the project. It is the proponent's responsibility to contact the FAA to discuss the process for developing a revised obstruction marking and lighting plan should this occur.

In order to ensure proper conspicuity of turbines at night during construction, all turbines should be lit with temporary lighting once they reach a height of 200 feet or greater until such time the permanent lighting configuration is turned on. As the height of the structure continues to increase, the temporary lighting should be relocated to the uppermost part of the structure. The temporary lighting may be turned off for periods when they would interfere with construction personnel. If practical, permanent obstruction lights should be installed and operated at each level as construction progresses. An FAA Type L-810 steady red light fixture shall be used to light the structure during the construction phase. If power is not available, turbines shall be lit with self-contained, solar powered LED steady red light fixture that meets the photometric requirements of an FAA Type L-810 lighting system. The lights should be positioned to ensure that a pilot has an unobstructed view of at least one light at each level. The use of a NOTAM (D) to not light turbines within a project until the entire project has been completed is prohibited.

This determination does include temporary construction equipment such as cranes, derricks, etc., which may be used during actual construction of the structure. However, this equipment shall not exceed the overall heights as indicated above. Equipment which has a height greater than the studied structure requires separate notice to the FAA.

This determination concerns the effect of this structure on the safe and efficient use of navigable airspace by aircraft and does not relieve the sponsor of compliance responsibilities relating to any law, ordinance, or regulation of any Federal, State, or local government body.

This determination cancels and supersedes prior determinations issued for this structure.

If we can be of further assistance, please contact our office at (816) 329-2528, or [cindy.whitten@faa.gov](mailto:cindy.whitten@faa.gov). On any future correspondence concerning this matter, please refer to Aeronautical Study Number 2019-WTE-3044-OE.

**Signature Control No: 399949605-403918727**

( DNE -WT )

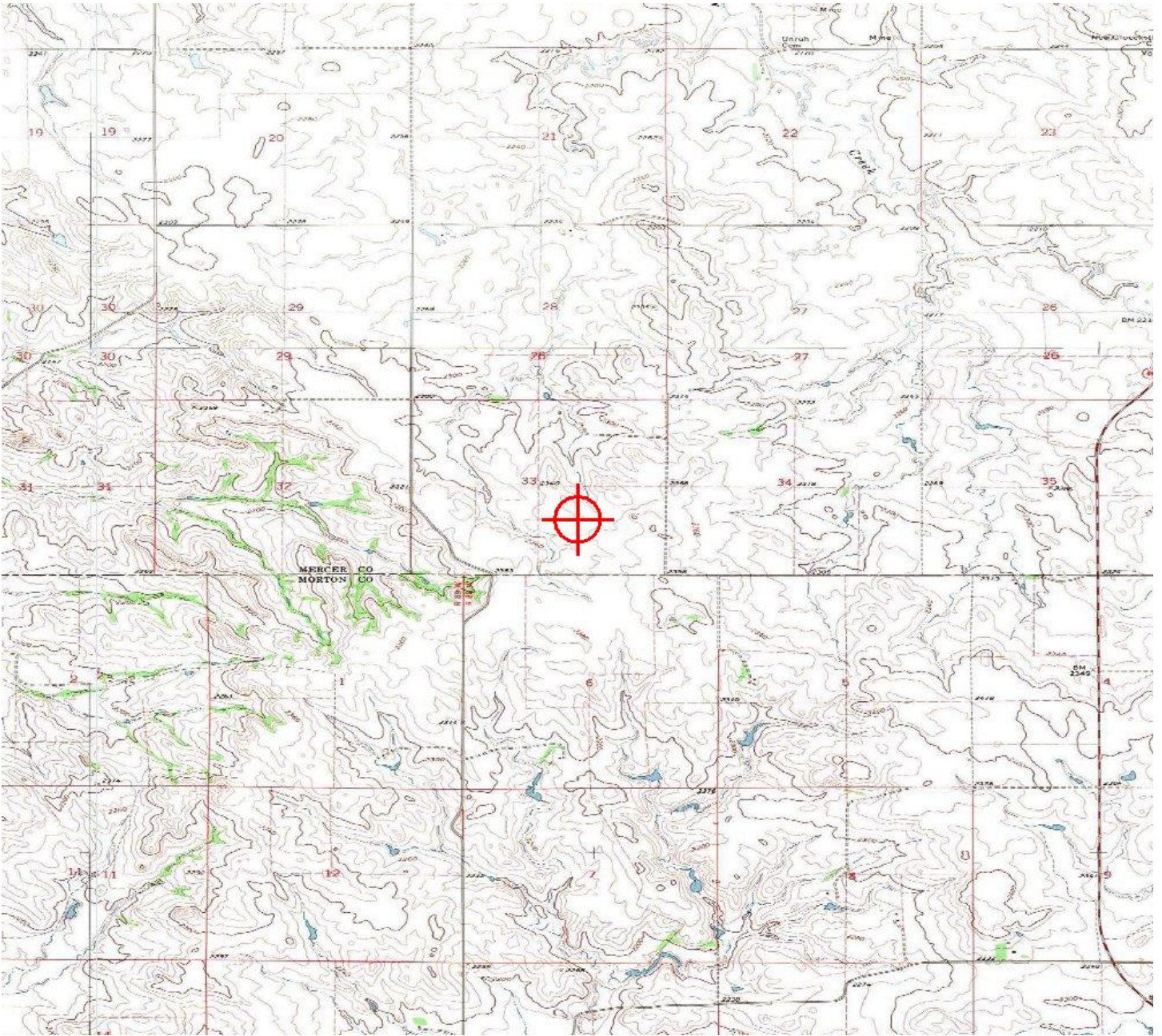
Cindy Whitten  
Specialist

Attachment(s)  
Additional Information  
Map(s)

**Additional information for ASN 2019-WTE-3044-OE**

NOTE: A recommendation for white paint/synchronized red lights will be made for all turbines until such time as the proponent confirms that the layout is final (no changes, no additions, no removals) and all turbines can and will be built at their determined location and height. At that time, the proponent may contact this office and request a re-evaluation of the marking and lighting recommendations for the turbines within this project and a portion of the turbines may qualify for the removal of the lighting recommendation. Please notify our office when you are ready for the final marking and lighting plan. Thank you.

TOPO Map for ASN 2019-WTE-3044-OE







Mail Processing Center  
 Federal Aviation Administration  
 Southwest Regional Office  
 Obstruction Evaluation Group  
 10101 Hillwood Parkway  
 Fort Worth, TX 76177

Aeronautical Study No.  
 2019-WTE-3040-OE

Issued Date: 04/27/2019

Wells McGiffert  
 ALLETE CLEAN ENERGY  
 30 W Superior St  
 Suite 200  
 Duluth, MN 55802

**\*\* DETERMINATION OF NO HAZARD TO AIR NAVIGATION \*\***

The Federal Aviation Administration has conducted an aeronautical study under the provisions of 49 U.S.C., Section 44718 and if applicable Title 14 of the Code of Federal Regulations, part 77, concerning:

Structure: Wind Turbine GUEC2  
 Location: Glen Ullin, ND  
 Latitude: 47-00-09.59N NAD 83  
 Longitude: 101-49-31.30W  
 Heights: 2352 feet site elevation (SE)  
 487 feet above ground level (AGL)  
 2839 feet above mean sea level (AMSL)

This aeronautical study revealed that the structure does not exceed obstruction standards and would not be a hazard to air navigation provided the following condition(s), if any, is(are) met:

As a condition to this Determination, the structure is to be marked/lighted in accordance with FAA Advisory circular 70/7460-1 L Change 2, Obstruction Marking and Lighting, white paint/synchronized red lights - Chapters 4,12&13(Turbines).

Any failure or malfunction that lasts more than thirty (30) minutes and affects a top light or flashing obstruction light, regardless of its position, should be reported immediately to (877) 487-6867 so a Notice to Airmen (NOTAM) can be issued. As soon as the normal operation is restored, notify the same number.

It is required that FAA Form 7460-2, Notice of Actual Construction or Alteration, be e-filed any time the project is abandoned or:

- At least 10 days prior to start of construction (7460-2, Part 1)
- Within 5 days after the construction reaches its greatest height (7460-2, Part 2)

**See attachment for additional condition(s) or information.**

This determination expires on 10/27/2020 unless:

- (a) the construction is started (not necessarily completed) and FAA Form 7460-2, Notice of Actual Construction or Alteration, is received by this office.

- (b) extended, revised, or terminated by the issuing office.

NOTE: REQUEST FOR EXTENSION OF THE EFFECTIVE PERIOD OF THIS DETERMINATION MUST BE E-FILED AT LEAST 15 DAYS PRIOR TO THE EXPIRATION DATE. AFTER RE-EVALUATION OF CURRENT OPERATIONS IN THE AREA OF THE STRUCTURE TO DETERMINE THAT NO SIGNIFICANT AERONAUTICAL CHANGES HAVE OCCURRED, YOUR DETERMINATION MAY BE ELIGIBLE FOR ONE EXTENSION OF THE EFFECTIVE PERIOD.

This determination is based, in part, on the foregoing description which includes specific coordinates and heights. This determination is valid for coordinates within one (1) second latitude/longitude and up to the approved AMSL height listed above (provided the AGL height does not exceed 499 feet). If a certified 1A or 2C accuracy survey was required to mitigate an adverse effect, any change in coordinates or increase in height will require a new certified accuracy survey and may require a new aeronautical study.

If construction or alteration is dismantled or destroyed, you must submit notice to the FAA within 5 days after the construction or alteration is dismantled or destroyed.

Additional wind turbines or met towers proposed in the future may cause a cumulative effect on the national airspace system. All information from submission of Supplemental Notice (7460-2 Part 2) will be considered the final data (including heights) for this structure. Any future construction or alteration, including but not limited to changes in heights, requires separate notice to the FAA.

Obstruction marking and lighting recommendations for wind turbine farms are based on the scheme for the entire project. ANY change to the height, location or number of turbines within this project will require a reanalysis of the marking and lighting recommendation for the entire project. In particular, the removal of previously planned or built turbines/turbine locations from the project will often result in a change in the marking/lighting recommendation for other turbines within the project. It is the proponent's responsibility to contact the FAA to discuss the process for developing a revised obstruction marking and lighting plan should this occur.

In order to ensure proper conspicuity of turbines at night during construction, all turbines should be lit with temporary lighting once they reach a height of 200 feet or greater until such time the permanent lighting configuration is turned on. As the height of the structure continues to increase, the temporary lighting should be relocated to the uppermost part of the structure. The temporary lighting may be turned off for periods when they would interfere with construction personnel. If practical, permanent obstruction lights should be installed and operated at each level as construction progresses. An FAA Type L-810 steady red light fixture shall be used to light the structure during the construction phase. If power is not available, turbines shall be lit with self-contained, solar powered LED steady red light fixture that meets the photometric requirements of an FAA Type L-810 lighting system. The lights should be positioned to ensure that a pilot has an unobstructed view of at least one light at each level. The use of a NOTAM (D) to not light turbines within a project until the entire project has been completed is prohibited.

This determination does include temporary construction equipment such as cranes, derricks, etc., which may be used during actual construction of the structure. However, this equipment shall not exceed the overall heights as indicated above. Equipment which has a height greater than the studied structure requires separate notice to the FAA.

This determination concerns the effect of this structure on the safe and efficient use of navigable airspace by aircraft and does not relieve the sponsor of compliance responsibilities relating to any law, ordinance, or regulation of any Federal, State, or local government body.

This determination cancels and supersedes prior determinations issued for this structure.

If we can be of further assistance, please contact our office at (816) 329-2528, or [cindy.whitten@faa.gov](mailto:cindy.whitten@faa.gov). On any future correspondence concerning this matter, please refer to Aeronautical Study Number 2019-WTE-3040-OE.

**Signature Control No: 399949601-403918728**

( DNE -WT )

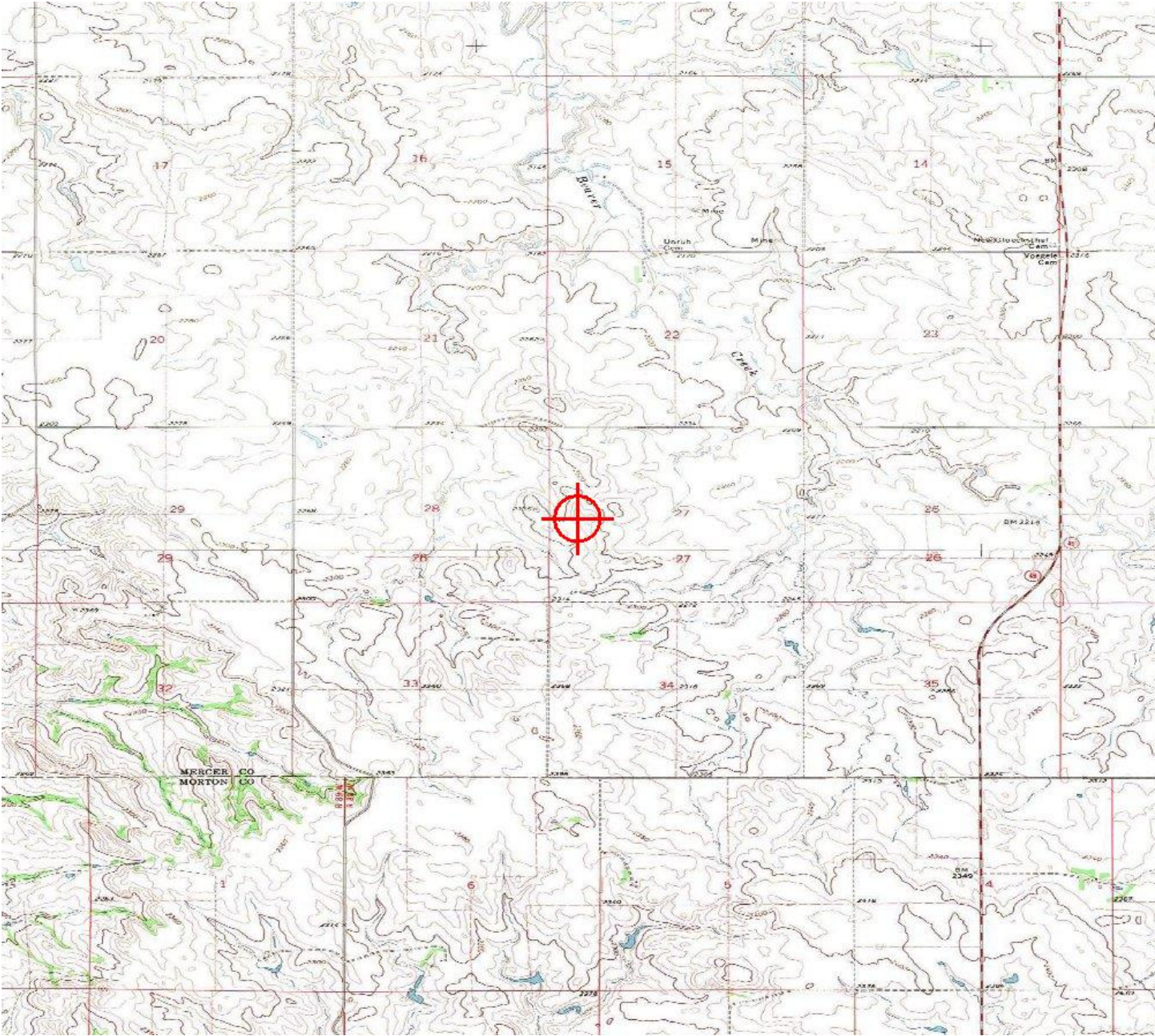
Cindy Whitten  
Specialist

Attachment(s)  
Additional Information  
Map(s)

**Additional information for ASN 2019-WTE-3040-OE**

NOTE: A recommendation for white paint/synchronized red lights will be made for all turbines until such time as the proponent confirms that the layout is final (no changes, no additions, no removals) and all turbines can and will be built at their determined location and height. At that time, the proponent may contact this office and request a re-evaluation of the marking and lighting recommendations for the turbines within this project and a portion of the turbines may qualify for the removal of the lighting recommendation. Please notify our office when you are ready for the final marking and lighting plan. Thank you.

TOPO Map for ASN 2019-WTE-3040-OE



Sectional Map for ASN 2019-WTE-3040-OE





Mail Processing Center  
 Federal Aviation Administration  
 Southwest Regional Office  
 Obstruction Evaluation Group  
 10101 Hillwood Parkway  
 Fort Worth, TX 76177

Aeronautical Study No.  
 2019-WTE-3042-OE

Issued Date: 04/27/2019

Wells McGiffert  
 ALLETE CLEAN ENERGY  
 30 W Superior St  
 Suite 200  
 Duluth, MN 55802

**\*\* DETERMINATION OF NO HAZARD TO AIR NAVIGATION \*\***

The Federal Aviation Administration has conducted an aeronautical study under the provisions of 49 U.S.C., Section 44718 and if applicable Title 14 of the Code of Federal Regulations, part 77, concerning:

Structure: Wind Turbine GUEC4  
 Location: Glen Ullin, ND  
 Latitude: 46-59-39.08N NAD 83  
 Longitude: 101-49-25.71W  
 Heights: 2330 feet site elevation (SE)  
 487 feet above ground level (AGL)  
 2817 feet above mean sea level (AMSL)

This aeronautical study revealed that the structure does not exceed obstruction standards and would not be a hazard to air navigation provided the following condition(s), if any, is(are) met:

As a condition to this Determination, the structure is to be marked/lighted in accordance with FAA Advisory circular 70/7460-1 L Change 2, Obstruction Marking and Lighting, white paint/synchronized red lights - Chapters 4,12&13(Turbines).

Any failure or malfunction that lasts more than thirty (30) minutes and affects a top light or flashing obstruction light, regardless of its position, should be reported immediately to (877) 487-6867 so a Notice to Airmen (NOTAM) can be issued. As soon as the normal operation is restored, notify the same number.

It is required that FAA Form 7460-2, Notice of Actual Construction or Alteration, be e-filed any time the project is abandoned or:

- At least 10 days prior to start of construction (7460-2, Part 1)
- Within 5 days after the construction reaches its greatest height (7460-2, Part 2)

**See attachment for additional condition(s) or information.**

This determination expires on 10/27/2020 unless:

- (a) the construction is started (not necessarily completed) and FAA Form 7460-2, Notice of Actual Construction or Alteration, is received by this office.

- (b) extended, revised, or terminated by the issuing office.

**NOTE: REQUEST FOR EXTENSION OF THE EFFECTIVE PERIOD OF THIS DETERMINATION MUST BE E-FILED AT LEAST 15 DAYS PRIOR TO THE EXPIRATION DATE. AFTER RE-EVALUATION OF CURRENT OPERATIONS IN THE AREA OF THE STRUCTURE TO DETERMINE THAT NO SIGNIFICANT AERONAUTICAL CHANGES HAVE OCCURRED, YOUR DETERMINATION MAY BE ELIGIBLE FOR ONE EXTENSION OF THE EFFECTIVE PERIOD.**

This determination is based, in part, on the foregoing description which includes specific coordinates and heights. This determination is valid for coordinates within one (1) second latitude/longitude and up to the approved AMSL height listed above (provided the AGL height does not exceed 499 feet). If a certified 1A or 2C accuracy survey was required to mitigate an adverse effect, any change in coordinates or increase in height will require a new certified accuracy survey and may require a new aeronautical study.

If construction or alteration is dismantled or destroyed, you must submit notice to the FAA within 5 days after the construction or alteration is dismantled or destroyed.

Additional wind turbines or met towers proposed in the future may cause a cumulative effect on the national airspace system. All information from submission of Supplemental Notice (7460-2 Part 2) will be considered the final data (including heights) for this structure. Any future construction or alteration, including but not limited to changes in heights, requires separate notice to the FAA.

Obstruction marking and lighting recommendations for wind turbine farms are based on the scheme for the entire project. ANY change to the height, location or number of turbines within this project will require a reanalysis of the marking and lighting recommendation for the entire project. In particular, the removal of previously planned or built turbines/turbine locations from the project will often result in a change in the marking/lighting recommendation for other turbines within the project. It is the proponent's responsibility to contact the FAA to discuss the process for developing a revised obstruction marking and lighting plan should this occur.

In order to ensure proper conspicuity of turbines at night during construction, all turbines should be lit with temporary lighting once they reach a height of 200 feet or greater until such time the permanent lighting configuration is turned on. As the height of the structure continues to increase, the temporary lighting should be relocated to the uppermost part of the structure. The temporary lighting may be turned off for periods when they would interfere with construction personnel. If practical, permanent obstruction lights should be installed and operated at each level as construction progresses. An FAA Type L-810 steady red light fixture shall be used to light the structure during the construction phase. If power is not available, turbines shall be lit with self-contained, solar powered LED steady red light fixture that meets the photometric requirements of an FAA Type L-810 lighting system. The lights should be positioned to ensure that a pilot has an unobstructed view of at least one light at each level. The use of a NOTAM (D) to not light turbines within a project until the entire project has been completed is prohibited.

This determination does include temporary construction equipment such as cranes, derricks, etc., which may be used during actual construction of the structure. However, this equipment shall not exceed the overall heights as indicated above. Equipment which has a height greater than the studied structure requires separate notice to the FAA.

This determination concerns the effect of this structure on the safe and efficient use of navigable airspace by aircraft and does not relieve the sponsor of compliance responsibilities relating to any law, ordinance, or regulation of any Federal, State, or local government body.

This determination cancels and supersedes prior determinations issued for this structure.

If we can be of further assistance, please contact our office at (816) 329-2528, or [cindy.whitten@faa.gov](mailto:cindy.whitten@faa.gov). On any future correspondence concerning this matter, please refer to Aeronautical Study Number 2019-WTE-3042-OE.

**Signature Control No: 399949603-403918729**

( DNE -WT )

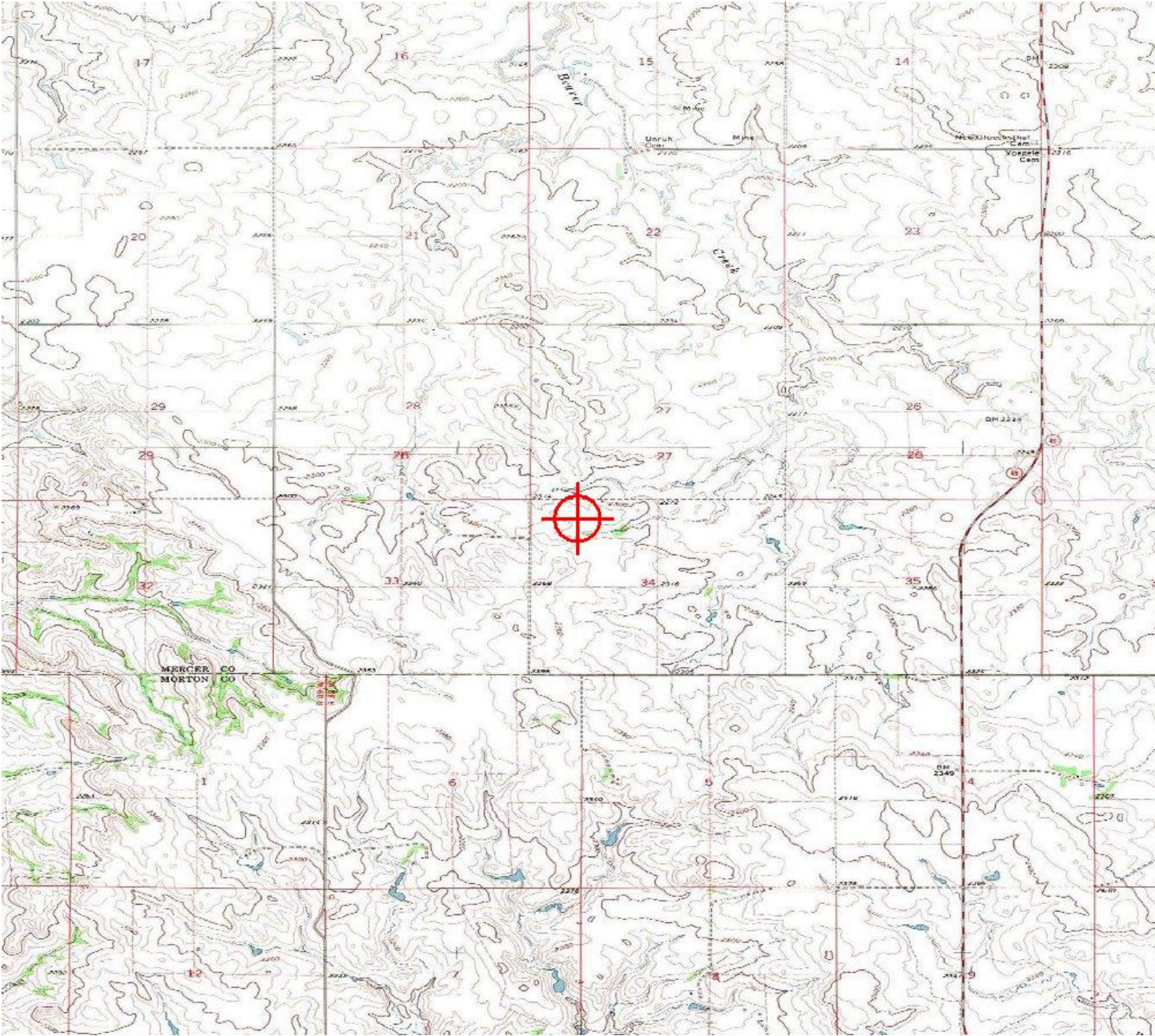
Cindy Whitten  
Specialist

Attachment(s)  
Additional Information  
Map(s)

**Additional information for ASN 2019-WTE-3042-OE**

NOTE: A recommendation for white paint/synchronized red lights will be made for all turbines until such time as the proponent confirms that the layout is final (no changes, no additions, no removals) and all turbines can and will be built at their determined location and height. At that time, the proponent may contact this office and request a re-evaluation of the marking and lighting recommendations for the turbines within this project and a portion of the turbines may qualify for the removal of the lighting recommendation. Please notify our office when you are ready for the final marking and lighting plan. Thank you.

TOPO Map for ASN 2019-WTE-3042-OE







Mail Processing Center  
 Federal Aviation Administration  
 Southwest Regional Office  
 Obstruction Evaluation Group  
 10101 Hillwood Parkway  
 Fort Worth, TX 76177

Aeronautical Study No.  
 2019-WTE-3041-OE

Issued Date: 04/27/2019

Wells McGiffert  
 ALLETE CLEAN ENERGY  
 30 W Superior St  
 Suite 200  
 Duluth, MN 55802

**\*\* DETERMINATION OF NO HAZARD TO AIR NAVIGATION \*\***

The Federal Aviation Administration has conducted an aeronautical study under the provisions of 49 U.S.C., Section 44718 and if applicable Title 14 of the Code of Federal Regulations, part 77, concerning:

Structure: Wind Turbine GUEC3  
 Location: Glen Ullin, ND  
 Latitude: 46-59-56.33N NAD 83  
 Longitude: 101-49-51.85W  
 Heights: 2343 feet site elevation (SE)  
 487 feet above ground level (AGL)  
 2830 feet above mean sea level (AMSL)

This aeronautical study revealed that the structure does not exceed obstruction standards and would not be a hazard to air navigation provided the following condition(s), if any, is(are) met:

As a condition to this Determination, the structure is to be marked/lighted in accordance with FAA Advisory circular 70/7460-1 L Change 2, Obstruction Marking and Lighting, white paint/synchronized red lights - Chapters 4,12&13(Turbines).

Any failure or malfunction that lasts more than thirty (30) minutes and affects a top light or flashing obstruction light, regardless of its position, should be reported immediately to (877) 487-6867 so a Notice to Airmen (NOTAM) can be issued. As soon as the normal operation is restored, notify the same number.

It is required that FAA Form 7460-2, Notice of Actual Construction or Alteration, be e-filed any time the project is abandoned or:

- At least 10 days prior to start of construction (7460-2, Part 1)
- Within 5 days after the construction reaches its greatest height (7460-2, Part 2)

**See attachment for additional condition(s) or information.**

This determination expires on 10/27/2020 unless:

- (a) the construction is started (not necessarily completed) and FAA Form 7460-2, Notice of Actual Construction or Alteration, is received by this office.

- (b) extended, revised, or terminated by the issuing office.

NOTE: REQUEST FOR EXTENSION OF THE EFFECTIVE PERIOD OF THIS DETERMINATION MUST BE E-FILED AT LEAST 15 DAYS PRIOR TO THE EXPIRATION DATE. AFTER RE-EVALUATION OF CURRENT OPERATIONS IN THE AREA OF THE STRUCTURE TO DETERMINE THAT NO SIGNIFICANT AERONAUTICAL CHANGES HAVE OCCURRED, YOUR DETERMINATION MAY BE ELIGIBLE FOR ONE EXTENSION OF THE EFFECTIVE PERIOD.

This determination is based, in part, on the foregoing description which includes specific coordinates and heights. This determination is valid for coordinates within one (1) second latitude/longitude and up to the approved AMSL height listed above (provided the AGL height does not exceed 499 feet). If a certified 1A or 2C accuracy survey was required to mitigate an adverse effect, any change in coordinates or increase in height will require a new certified accuracy survey and may require a new aeronautical study.

If construction or alteration is dismantled or destroyed, you must submit notice to the FAA within 5 days after the construction or alteration is dismantled or destroyed.

Additional wind turbines or met towers proposed in the future may cause a cumulative effect on the national airspace system. All information from submission of Supplemental Notice (7460-2 Part 2) will be considered the final data (including heights) for this structure. Any future construction or alteration, including but not limited to changes in heights, requires separate notice to the FAA.

Obstruction marking and lighting recommendations for wind turbine farms are based on the scheme for the entire project. ANY change to the height, location or number of turbines within this project will require a reanalysis of the marking and lighting recommendation for the entire project. In particular, the removal of previously planned or built turbines/turbine locations from the project will often result in a change in the marking/lighting recommendation for other turbines within the project. It is the proponent's responsibility to contact the FAA to discuss the process for developing a revised obstruction marking and lighting plan should this occur.

In order to ensure proper conspicuity of turbines at night during construction, all turbines should be lit with temporary lighting once they reach a height of 200 feet or greater until such time the permanent lighting configuration is turned on. As the height of the structure continues to increase, the temporary lighting should be relocated to the uppermost part of the structure. The temporary lighting may be turned off for periods when they would interfere with construction personnel. If practical, permanent obstruction lights should be installed and operated at each level as construction progresses. An FAA Type L-810 steady red light fixture shall be used to light the structure during the construction phase. If power is not available, turbines shall be lit with self-contained, solar powered LED steady red light fixture that meets the photometric requirements of an FAA Type L-810 lighting system. The lights should be positioned to ensure that a pilot has an unobstructed view of at least one light at each level. The use of a NOTAM (D) to not light turbines within a project until the entire project has been completed is prohibited.

This determination does include temporary construction equipment such as cranes, derricks, etc., which may be used during actual construction of the structure. However, this equipment shall not exceed the overall heights as indicated above. Equipment which has a height greater than the studied structure requires separate notice to the FAA.

This determination concerns the effect of this structure on the safe and efficient use of navigable airspace by aircraft and does not relieve the sponsor of compliance responsibilities relating to any law, ordinance, or regulation of any Federal, State, or local government body.

This determination cancels and supersedes prior determinations issued for this structure.

If we can be of further assistance, please contact our office at (816) 329-2528, or [cindy.whitten@faa.gov](mailto:cindy.whitten@faa.gov). On any future correspondence concerning this matter, please refer to Aeronautical Study Number 2019-WTE-3041-OE.

**Signature Control No: 399949602-403918730**

( DNE -WT )

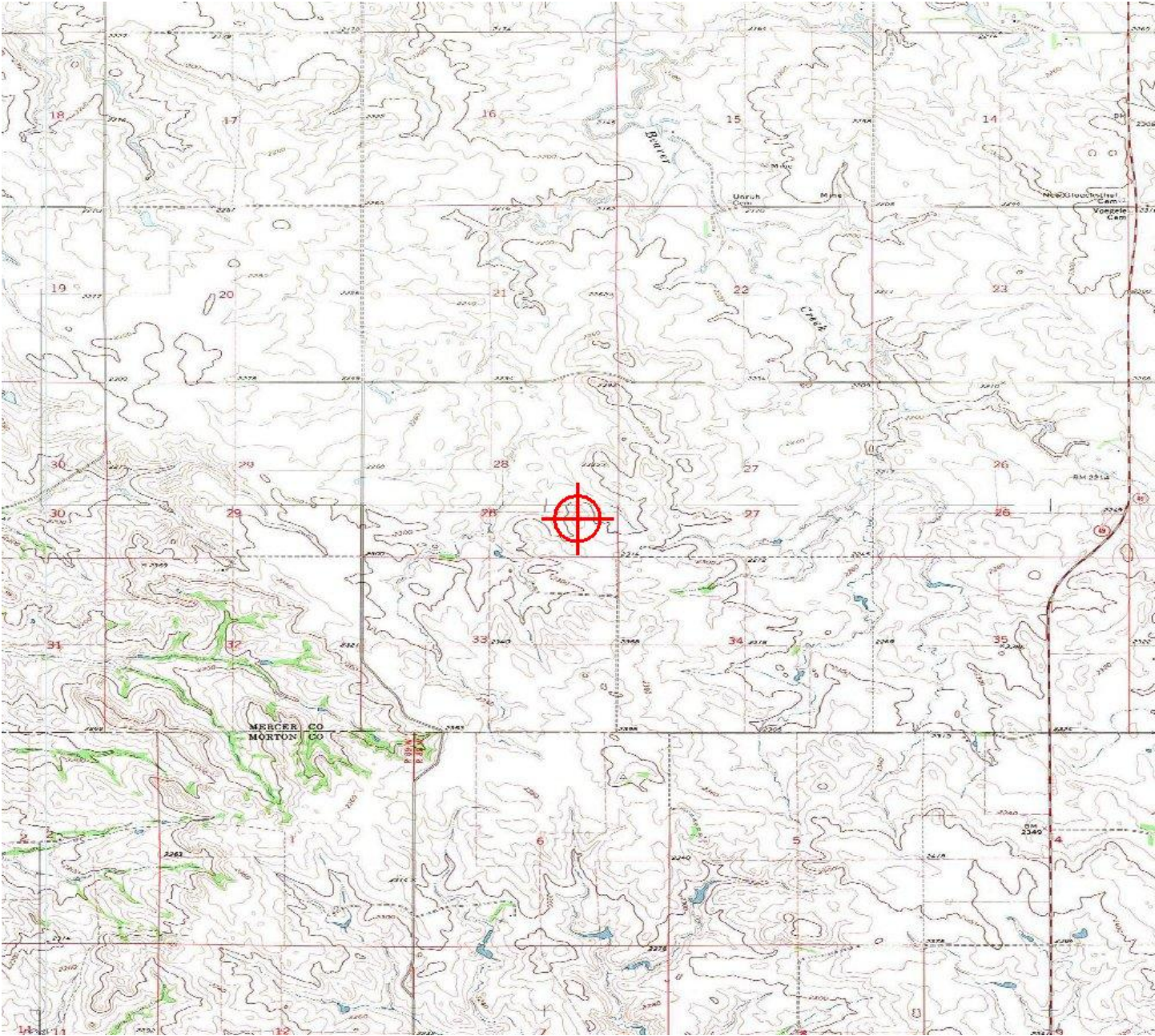
Cindy Whitten  
Specialist

Attachment(s)  
Additional Information  
Map(s)

**Additional information for ASN 2019-WTE-3041-OE**

NOTE: A recommendation for white paint/synchronized red lights will be made for all turbines until such time as the proponent confirms that the layout is final (no changes, no additions, no removals) and all turbines can and will be built at their determined location and height. At that time, the proponent may contact this office and request a re-evaluation of the marking and lighting recommendations for the turbines within this project and a portion of the turbines may qualify for the removal of the lighting recommendation. Please notify our office when you are ready for the final marking and lighting plan. Thank you.

TOPO Map for ASN 2019-WTE-3041-OE







Mail Processing Center  
 Federal Aviation Administration  
 Southwest Regional Office  
 Obstruction Evaluation Group  
 10101 Hillwood Parkway  
 Fort Worth, TX 76177

Aeronautical Study No.  
 2019-WTE-3039-OE

Issued Date: 04/27/2019

Wells McGiffert  
 ALLETE CLEAN ENERGY  
 30 W Superior St  
 Suite 200  
 Duluth, MN 55802

**\*\* DETERMINATION OF NO HAZARD TO AIR NAVIGATION \*\***

The Federal Aviation Administration has conducted an aeronautical study under the provisions of 49 U.S.C., Section 44718 and if applicable Title 14 of the Code of Federal Regulations, part 77, concerning:

Structure: Wind Turbine GUEC1  
 Location: Glen Ullin, ND  
 Latitude: 47-00-27.32N NAD 83  
 Longitude: 101-49-29.79W  
 Heights: 2328 feet site elevation (SE)  
 487 feet above ground level (AGL)  
 2815 feet above mean sea level (AMSL)

This aeronautical study revealed that the structure does not exceed obstruction standards and would not be a hazard to air navigation provided the following condition(s), if any, is(are) met:

As a condition to this Determination, the structure is to be marked/lighted in accordance with FAA Advisory circular 70/7460-1 L Change 2, Obstruction Marking and Lighting, white paint/synchronized red lights - Chapters 4,12&13(Turbines).

Any failure or malfunction that lasts more than thirty (30) minutes and affects a top light or flashing obstruction light, regardless of its position, should be reported immediately to (877) 487-6867 so a Notice to Airmen (NOTAM) can be issued. As soon as the normal operation is restored, notify the same number.

It is required that FAA Form 7460-2, Notice of Actual Construction or Alteration, be e-filed any time the project is abandoned or:

- At least 10 days prior to start of construction (7460-2, Part 1)
- Within 5 days after the construction reaches its greatest height (7460-2, Part 2)

**See attachment for additional condition(s) or information.**

This determination expires on 10/27/2020 unless:

- (a) the construction is started (not necessarily completed) and FAA Form 7460-2, Notice of Actual Construction or Alteration, is received by this office.

- (b) extended, revised, or terminated by the issuing office.

**NOTE: REQUEST FOR EXTENSION OF THE EFFECTIVE PERIOD OF THIS DETERMINATION MUST BE E-FILED AT LEAST 15 DAYS PRIOR TO THE EXPIRATION DATE. AFTER RE-EVALUATION OF CURRENT OPERATIONS IN THE AREA OF THE STRUCTURE TO DETERMINE THAT NO SIGNIFICANT AERONAUTICAL CHANGES HAVE OCCURRED, YOUR DETERMINATION MAY BE ELIGIBLE FOR ONE EXTENSION OF THE EFFECTIVE PERIOD.**

This determination is based, in part, on the foregoing description which includes specific coordinates and heights. This determination is valid for coordinates within one (1) second latitude/longitude and up to the approved AMSL height listed above (provided the AGL height does not exceed 499 feet). If a certified 1A or 2C accuracy survey was required to mitigate an adverse effect, any change in coordinates or increase in height will require a new certified accuracy survey and may require a new aeronautical study.

If construction or alteration is dismantled or destroyed, you must submit notice to the FAA within 5 days after the construction or alteration is dismantled or destroyed.

Additional wind turbines or met towers proposed in the future may cause a cumulative effect on the national airspace system. All information from submission of Supplemental Notice (7460-2 Part 2) will be considered the final data (including heights) for this structure. Any future construction or alteration, including but not limited to changes in heights, requires separate notice to the FAA.

Obstruction marking and lighting recommendations for wind turbine farms are based on the scheme for the entire project. ANY change to the height, location or number of turbines within this project will require a reanalysis of the marking and lighting recommendation for the entire project. In particular, the removal of previously planned or built turbines/turbine locations from the project will often result in a change in the marking/lighting recommendation for other turbines within the project. It is the proponent's responsibility to contact the FAA to discuss the process for developing a revised obstruction marking and lighting plan should this occur.

In order to ensure proper conspicuity of turbines at night during construction, all turbines should be lit with temporary lighting once they reach a height of 200 feet or greater until such time the permanent lighting configuration is turned on. As the height of the structure continues to increase, the temporary lighting should be relocated to the uppermost part of the structure. The temporary lighting may be turned off for periods when they would interfere with construction personnel. If practical, permanent obstruction lights should be installed and operated at each level as construction progresses. An FAA Type L-810 steady red light fixture shall be used to light the structure during the construction phase. If power is not available, turbines shall be lit with self-contained, solar powered LED steady red light fixture that meets the photometric requirements of an FAA Type L-810 lighting system. The lights should be positioned to ensure that a pilot has an unobstructed view of at least one light at each level. The use of a NOTAM (D) to not light turbines within a project until the entire project has been completed is prohibited.

This determination does include temporary construction equipment such as cranes, derricks, etc., which may be used during actual construction of the structure. However, this equipment shall not exceed the overall heights as indicated above. Equipment which has a height greater than the studied structure requires separate notice to the FAA.

This determination concerns the effect of this structure on the safe and efficient use of navigable airspace by aircraft and does not relieve the sponsor of compliance responsibilities relating to any law, ordinance, or regulation of any Federal, State, or local government body.

This determination cancels and supersedes prior determinations issued for this structure.

If we can be of further assistance, please contact our office at (816) 329-2528, or [cindy.whitten@faa.gov](mailto:cindy.whitten@faa.gov). On any future correspondence concerning this matter, please refer to Aeronautical Study Number 2019-WTE-3039-OE.

**Signature Control No: 399949600-403918731**

( DNE -WT )

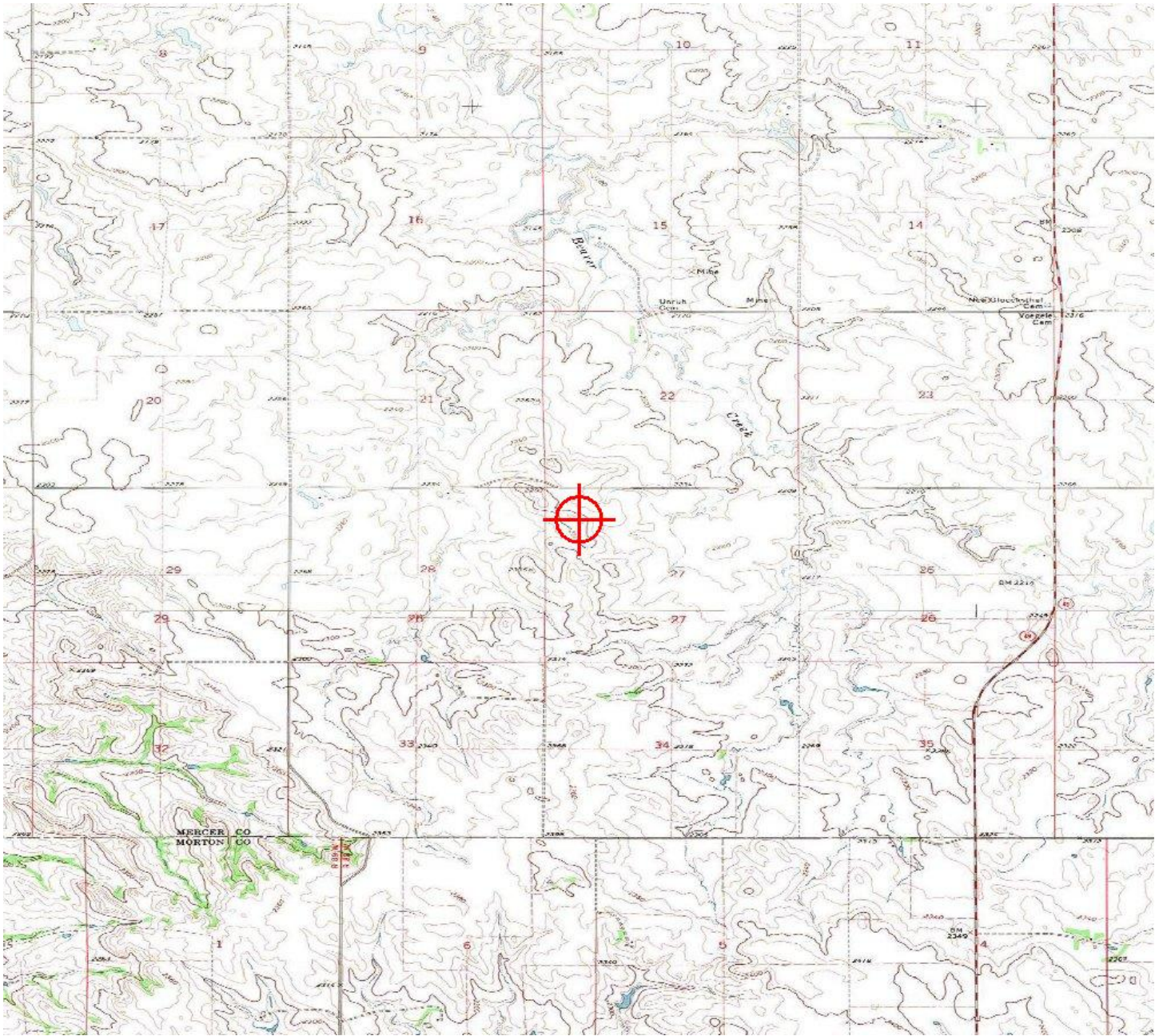
Cindy Whitten  
Specialist

Attachment(s)  
Additional Information  
Map(s)

**Additional information for ASN 2019-WTE-3039-OE**

NOTE: A recommendation for white paint/synchronized red lights will be made for all turbines until such time as the proponent confirms that the layout is final (no changes, no additions, no removals) and all turbines can and will be built at their determined location and height. At that time, the proponent may contact this office and request a re-evaluation of the marking and lighting recommendations for the turbines within this project and a portion of the turbines may qualify for the removal of the lighting recommendation. Please notify our office when you are ready for the final marking and lighting plan. Thank you.

TOPO Map for ASN 2019-WTE-3039-OE







Mail Processing Center  
 Federal Aviation Administration  
 Southwest Regional Office  
 Obstruction Evaluation Group  
 10101 Hillwood Parkway  
 Fort Worth, TX 76177

Aeronautical Study No.  
 2019-WTE-3048-OE

Issued Date: 04/27/2019

Wells McGiffert  
 ALLETE CLEAN ENERGY  
 30 W Superior St  
 Suite 200  
 Duluth, MN 55802

**\*\* DETERMINATION OF NO HAZARD TO AIR NAVIGATION \*\***

The Federal Aviation Administration has conducted an aeronautical study under the provisions of 49 U.S.C., Section 44718 and if applicable Title 14 of the Code of Federal Regulations, part 77, concerning:

Structure: Wind Turbine GUEC10  
 Location: Glen Ullin, ND  
 Latitude: 46-58-47.30N NAD 83  
 Longitude: 101-48-29.58W  
 Heights: 2363 feet site elevation (SE)  
 487 feet above ground level (AGL)  
 2850 feet above mean sea level (AMSL)

This aeronautical study revealed that the structure does not exceed obstruction standards and would not be a hazard to air navigation provided the following condition(s), if any, is(are) met:

As a condition to this Determination, the structure is to be marked/lighted in accordance with FAA Advisory circular 70/7460-1 L Change 2, Obstruction Marking and Lighting, white paint/synchronized red lights - Chapters 4,12&13(Turbines).

Any failure or malfunction that lasts more than thirty (30) minutes and affects a top light or flashing obstruction light, regardless of its position, should be reported immediately to (877) 487-6867 so a Notice to Airmen (NOTAM) can be issued. As soon as the normal operation is restored, notify the same number.

It is required that FAA Form 7460-2, Notice of Actual Construction or Alteration, be e-filed any time the project is abandoned or:

- At least 10 days prior to start of construction (7460-2, Part 1)
- Within 5 days after the construction reaches its greatest height (7460-2, Part 2)

**See attachment for additional condition(s) or information.**

This determination expires on 10/27/2020 unless:

- (a) the construction is started (not necessarily completed) and FAA Form 7460-2, Notice of Actual Construction or Alteration, is received by this office.

- (b) extended, revised, or terminated by the issuing office.

**NOTE: REQUEST FOR EXTENSION OF THE EFFECTIVE PERIOD OF THIS DETERMINATION MUST BE E-FILED AT LEAST 15 DAYS PRIOR TO THE EXPIRATION DATE. AFTER RE-EVALUATION OF CURRENT OPERATIONS IN THE AREA OF THE STRUCTURE TO DETERMINE THAT NO SIGNIFICANT AERONAUTICAL CHANGES HAVE OCCURRED, YOUR DETERMINATION MAY BE ELIGIBLE FOR ONE EXTENSION OF THE EFFECTIVE PERIOD.**

This determination is based, in part, on the foregoing description which includes specific coordinates and heights. This determination is valid for coordinates within one (1) second latitude/longitude and up to the approved AMSL height listed above (provided the AGL height does not exceed 499 feet). If a certified 1A or 2C accuracy survey was required to mitigate an adverse effect, any change in coordinates or increase in height will require a new certified accuracy survey and may require a new aeronautical study.

If construction or alteration is dismantled or destroyed, you must submit notice to the FAA within 5 days after the construction or alteration is dismantled or destroyed.

Additional wind turbines or met towers proposed in the future may cause a cumulative effect on the national airspace system. All information from submission of Supplemental Notice (7460-2 Part 2) will be considered the final data (including heights) for this structure. Any future construction or alteration, including but not limited to changes in heights, requires separate notice to the FAA.

Obstruction marking and lighting recommendations for wind turbine farms are based on the scheme for the entire project. ANY change to the height, location or number of turbines within this project will require a reanalysis of the marking and lighting recommendation for the entire project. In particular, the removal of previously planned or built turbines/turbine locations from the project will often result in a change in the marking/lighting recommendation for other turbines within the project. It is the proponent's responsibility to contact the FAA to discuss the process for developing a revised obstruction marking and lighting plan should this occur.

In order to ensure proper conspicuity of turbines at night during construction, all turbines should be lit with temporary lighting once they reach a height of 200 feet or greater until such time the permanent lighting configuration is turned on. As the height of the structure continues to increase, the temporary lighting should be relocated to the uppermost part of the structure. The temporary lighting may be turned off for periods when they would interfere with construction personnel. If practical, permanent obstruction lights should be installed and operated at each level as construction progresses. An FAA Type L-810 steady red light fixture shall be used to light the structure during the construction phase. If power is not available, turbines shall be lit with self-contained, solar powered LED steady red light fixture that meets the photometric requirements of an FAA Type L-810 lighting system. The lights should be positioned to ensure that a pilot has an unobstructed view of at least one light at each level. The use of a NOTAM (D) to not light turbines within a project until the entire project has been completed is prohibited.

This determination does include temporary construction equipment such as cranes, derricks, etc., which may be used during actual construction of the structure. However, this equipment shall not exceed the overall heights as indicated above. Equipment which has a height greater than the studied structure requires separate notice to the FAA.

This determination concerns the effect of this structure on the safe and efficient use of navigable airspace by aircraft and does not relieve the sponsor of compliance responsibilities relating to any law, ordinance, or regulation of any Federal, State, or local government body.

This determination cancels and supersedes prior determinations issued for this structure.

If we can be of further assistance, please contact our office at (816) 329-2528, or [cindy.whitten@faa.gov](mailto:cindy.whitten@faa.gov). On any future correspondence concerning this matter, please refer to Aeronautical Study Number 2019-WTE-3048-OE.

**Signature Control No: 399949610-403918732**

( DNE -WT )

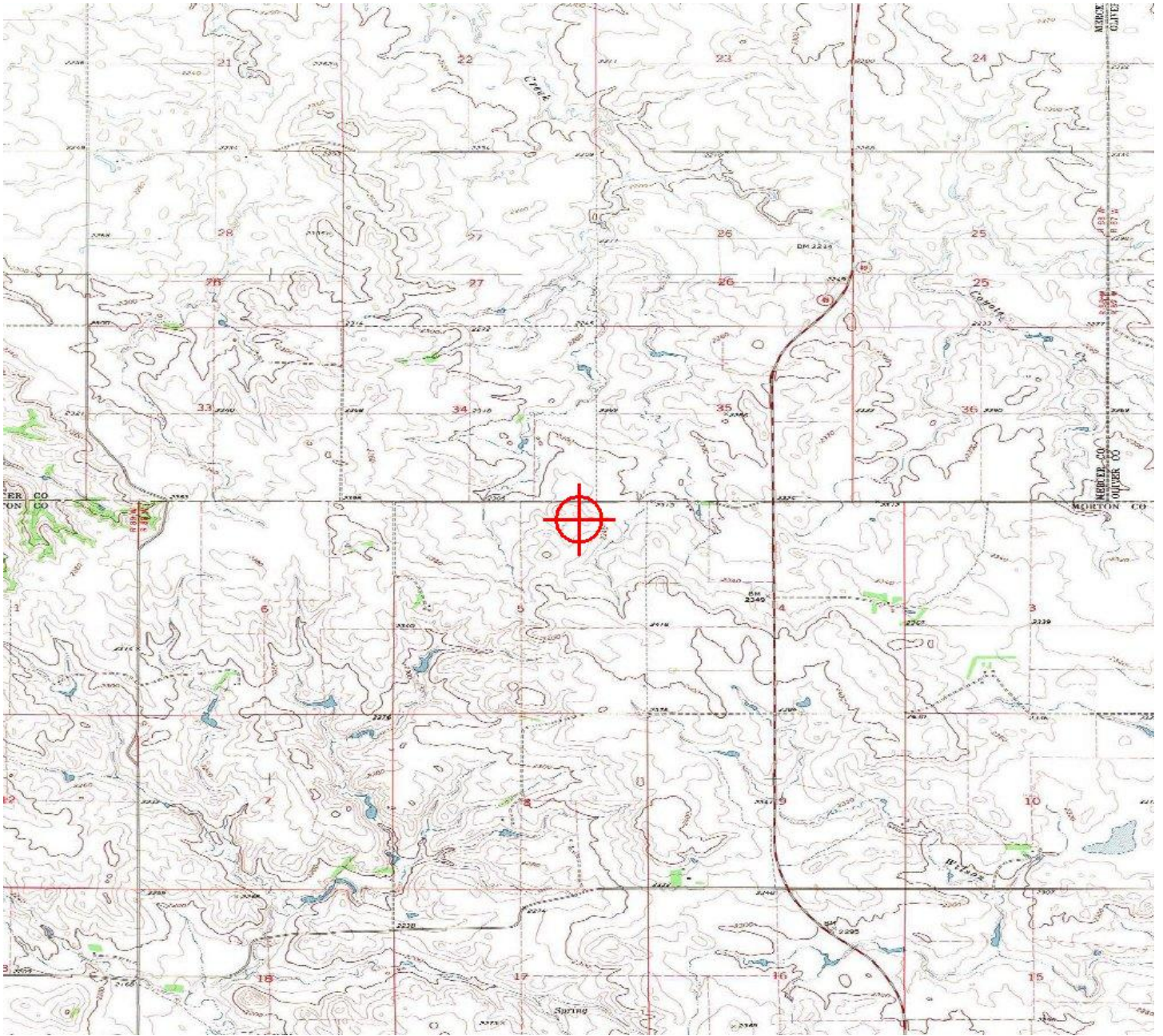
Cindy Whitten  
Specialist

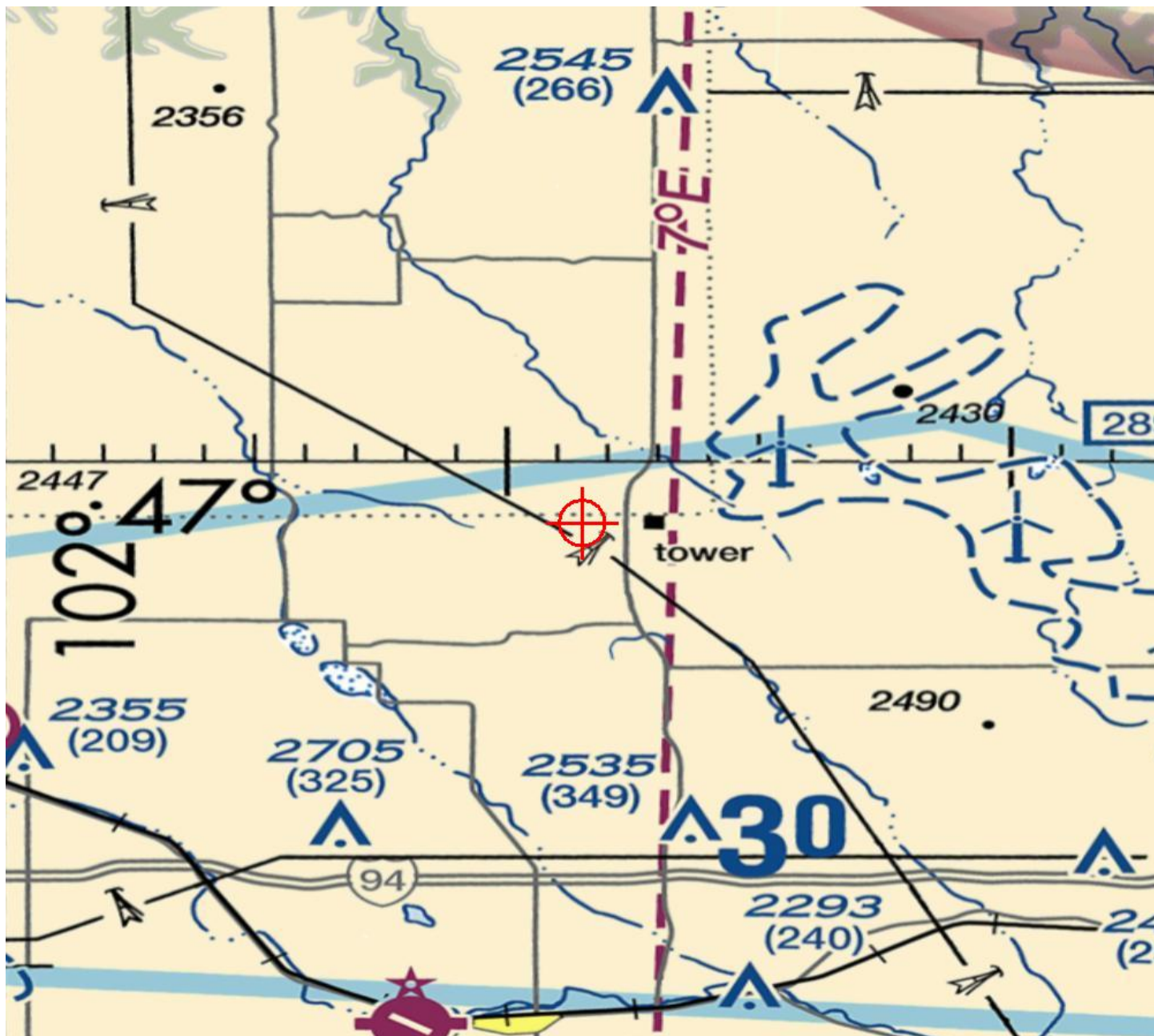
Attachment(s)  
Additional Information  
Map(s)

**Additional information for ASN 2019-WTE-3048-OE**

NOTE: A recommendation for white paint/synchronized red lights will be made for all turbines until such time as the proponent confirms that the layout is final (no changes, no additions, no removals) and all turbines can and will be built at their determined location and height. At that time, the proponent may contact this office and request a re-evaluation of the marking and lighting recommendations for the turbines within this project and a portion of the turbines may qualify for the removal of the lighting recommendation. Please notify our office when you are ready for the final marking and lighting plan. Thank you.

TOPO Map for ASN 2019-WTE-3048-OE







Mail Processing Center  
 Federal Aviation Administration  
 Southwest Regional Office  
 Obstruction Evaluation Group  
 10101 Hillwood Parkway  
 Fort Worth, TX 76177

Aeronautical Study No.  
 2019-WTE-3049-OE

Issued Date: 04/27/2019

Wells McGiffert  
 ALLETE CLEAN ENERGY  
 30 W Superior St  
 Suite 200  
 Duluth, MN 55802

**\*\* DETERMINATION OF NO HAZARD TO AIR NAVIGATION \*\***

The Federal Aviation Administration has conducted an aeronautical study under the provisions of 49 U.S.C., Section 44718 and if applicable Title 14 of the Code of Federal Regulations, part 77, concerning:

Structure: Wind Turbine GUEC11  
 Location: Glen Ullin, ND  
 Latitude: 46-58-29.34N NAD 83  
 Longitude: 101-51-09.61W  
 Heights: 2381 feet site elevation (SE)  
 487 feet above ground level (AGL)  
 2868 feet above mean sea level (AMSL)

This aeronautical study revealed that the structure does not exceed obstruction standards and would not be a hazard to air navigation provided the following condition(s), if any, is(are) met:

As a condition to this Determination, the structure is to be marked/lighted in accordance with FAA Advisory circular 70/7460-1 L Change 2, Obstruction Marking and Lighting, white paint/synchronized red lights - Chapters 4,12&13(Turbines).

Any failure or malfunction that lasts more than thirty (30) minutes and affects a top light or flashing obstruction light, regardless of its position, should be reported immediately to (877) 487-6867 so a Notice to Airmen (NOTAM) can be issued. As soon as the normal operation is restored, notify the same number.

It is required that FAA Form 7460-2, Notice of Actual Construction or Alteration, be e-filed any time the project is abandoned or:

- At least 10 days prior to start of construction (7460-2, Part 1)
- Within 5 days after the construction reaches its greatest height (7460-2, Part 2)

**See attachment for additional condition(s) or information.**

This determination expires on 10/27/2020 unless:

- (a) the construction is started (not necessarily completed) and FAA Form 7460-2, Notice of Actual Construction or Alteration, is received by this office.

- (b) extended, revised, or terminated by the issuing office.

**NOTE: REQUEST FOR EXTENSION OF THE EFFECTIVE PERIOD OF THIS DETERMINATION MUST BE E-FILED AT LEAST 15 DAYS PRIOR TO THE EXPIRATION DATE. AFTER RE-EVALUATION OF CURRENT OPERATIONS IN THE AREA OF THE STRUCTURE TO DETERMINE THAT NO SIGNIFICANT AERONAUTICAL CHANGES HAVE OCCURRED, YOUR DETERMINATION MAY BE ELIGIBLE FOR ONE EXTENSION OF THE EFFECTIVE PERIOD.**

This determination is based, in part, on the foregoing description which includes specific coordinates and heights. This determination is valid for coordinates within one (1) second latitude/longitude and up to the approved AMSL height listed above (provided the AGL height does not exceed 499 feet). If a certified 1A or 2C accuracy survey was required to mitigate an adverse effect, any change in coordinates or increase in height will require a new certified accuracy survey and may require a new aeronautical study.

If construction or alteration is dismantled or destroyed, you must submit notice to the FAA within 5 days after the construction or alteration is dismantled or destroyed.

Additional wind turbines or met towers proposed in the future may cause a cumulative effect on the national airspace system. All information from submission of Supplemental Notice (7460-2 Part 2) will be considered the final data (including heights) for this structure. Any future construction or alteration, including but not limited to changes in heights, requires separate notice to the FAA.

Obstruction marking and lighting recommendations for wind turbine farms are based on the scheme for the entire project. ANY change to the height, location or number of turbines within this project will require a reanalysis of the marking and lighting recommendation for the entire project. In particular, the removal of previously planned or built turbines/turbine locations from the project will often result in a change in the marking/lighting recommendation for other turbines within the project. It is the proponent's responsibility to contact the FAA to discuss the process for developing a revised obstruction marking and lighting plan should this occur.

In order to ensure proper conspicuity of turbines at night during construction, all turbines should be lit with temporary lighting once they reach a height of 200 feet or greater until such time the permanent lighting configuration is turned on. As the height of the structure continues to increase, the temporary lighting should be relocated to the uppermost part of the structure. The temporary lighting may be turned off for periods when they would interfere with construction personnel. If practical, permanent obstruction lights should be installed and operated at each level as construction progresses. An FAA Type L-810 steady red light fixture shall be used to light the structure during the construction phase. If power is not available, turbines shall be lit with self-contained, solar powered LED steady red light fixture that meets the photometric requirements of an FAA Type L-810 lighting system. The lights should be positioned to ensure that a pilot has an unobstructed view of at least one light at each level. The use of a NOTAM (D) to not light turbines within a project until the entire project has been completed is prohibited.

This determination does include temporary construction equipment such as cranes, derricks, etc., which may be used during actual construction of the structure. However, this equipment shall not exceed the overall heights as indicated above. Equipment which has a height greater than the studied structure requires separate notice to the FAA.

This determination concerns the effect of this structure on the safe and efficient use of navigable airspace by aircraft and does not relieve the sponsor of compliance responsibilities relating to any law, ordinance, or regulation of any Federal, State, or local government body.

This determination cancels and supersedes prior determinations issued for this structure.

If we can be of further assistance, please contact our office at (816) 329-2528, or [cindy.whitten@faa.gov](mailto:cindy.whitten@faa.gov). On any future correspondence concerning this matter, please refer to Aeronautical Study Number 2019-WTE-3049-OE.

**Signature Control No: 399949611-403918733**

( DNE -WT )

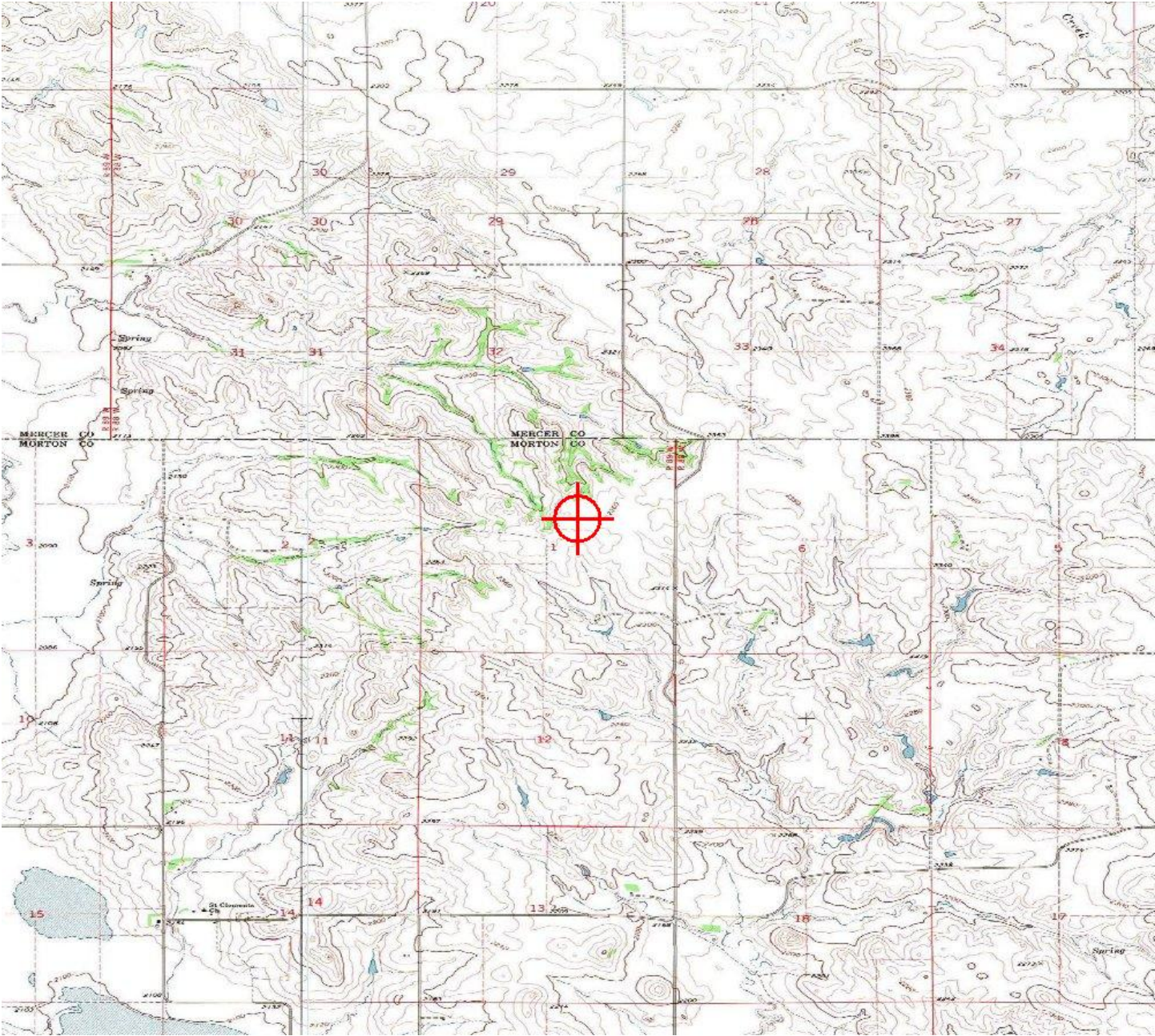
Cindy Whitten  
Specialist

Attachment(s)  
Additional Information  
Map(s)

**Additional information for ASN 2019-WTE-3049-OE**

NOTE: A recommendation for white paint/synchronized red lights will be made for all turbines until such time as the proponent confirms that the layout is final (no changes, no additions, no removals) and all turbines can and will be built at their determined location and height. At that time, the proponent may contact this office and request a re-evaluation of the marking and lighting recommendations for the turbines within this project and a portion of the turbines may qualify for the removal of the lighting recommendation. Please notify our office when you are ready for the final marking and lighting plan. Thank you.

TOPO Map for ASN 2019-WTE-3049-OE







Mail Processing Center  
 Federal Aviation Administration  
 Southwest Regional Office  
 Obstruction Evaluation Group  
 10101 Hillwood Parkway  
 Fort Worth, TX 76177

Aeronautical Study No.  
 2019-WTE-3052-OE

Issued Date: 04/27/2019

Wells McGiffert  
 ALLETE CLEAN ENERGY  
 30 W Superior St  
 Suite 200  
 Duluth, MN 55802

**\*\* DETERMINATION OF NO HAZARD TO AIR NAVIGATION \*\***

The Federal Aviation Administration has conducted an aeronautical study under the provisions of 49 U.S.C., Section 44718 and if applicable Title 14 of the Code of Federal Regulations, part 77, concerning:

Structure: Wind Turbine GUEC14  
 Location: Glen Ullin, ND  
 Latitude: 46-57-42.88N NAD 83  
 Longitude: 101-51-46.60W  
 Heights: 2340 feet site elevation (SE)  
 487 feet above ground level (AGL)  
 2827 feet above mean sea level (AMSL)

This aeronautical study revealed that the structure does not exceed obstruction standards and would not be a hazard to air navigation provided the following condition(s), if any, is(are) met:

As a condition to this Determination, the structure is to be marked/lighted in accordance with FAA Advisory circular 70/7460-1 L Change 2, Obstruction Marking and Lighting, white paint/synchronized red lights - Chapters 4,12&13(Turbines).

Any failure or malfunction that lasts more than thirty (30) minutes and affects a top light or flashing obstruction light, regardless of its position, should be reported immediately to (877) 487-6867 so a Notice to Airmen (NOTAM) can be issued. As soon as the normal operation is restored, notify the same number.

It is required that FAA Form 7460-2, Notice of Actual Construction or Alteration, be e-filed any time the project is abandoned or:

- At least 10 days prior to start of construction (7460-2, Part 1)
- Within 5 days after the construction reaches its greatest height (7460-2, Part 2)

**See attachment for additional condition(s) or information.**

This determination expires on 10/27/2020 unless:

- (a) the construction is started (not necessarily completed) and FAA Form 7460-2, Notice of Actual Construction or Alteration, is received by this office.

- (b) extended, revised, or terminated by the issuing office.

**NOTE: REQUEST FOR EXTENSION OF THE EFFECTIVE PERIOD OF THIS DETERMINATION MUST BE E-FILED AT LEAST 15 DAYS PRIOR TO THE EXPIRATION DATE. AFTER RE-EVALUATION OF CURRENT OPERATIONS IN THE AREA OF THE STRUCTURE TO DETERMINE THAT NO SIGNIFICANT AERONAUTICAL CHANGES HAVE OCCURRED, YOUR DETERMINATION MAY BE ELIGIBLE FOR ONE EXTENSION OF THE EFFECTIVE PERIOD.**

This determination is based, in part, on the foregoing description which includes specific coordinates and heights. This determination is valid for coordinates within one (1) second latitude/longitude and up to the approved AMSL height listed above (provided the AGL height does not exceed 499 feet). If a certified 1A or 2C accuracy survey was required to mitigate an adverse effect, any change in coordinates or increase in height will require a new certified accuracy survey and may require a new aeronautical study.

If construction or alteration is dismantled or destroyed, you must submit notice to the FAA within 5 days after the construction or alteration is dismantled or destroyed.

Additional wind turbines or met towers proposed in the future may cause a cumulative effect on the national airspace system. All information from submission of Supplemental Notice (7460-2 Part 2) will be considered the final data (including heights) for this structure. Any future construction or alteration, including but not limited to changes in heights, requires separate notice to the FAA.

Obstruction marking and lighting recommendations for wind turbine farms are based on the scheme for the entire project. ANY change to the height, location or number of turbines within this project will require a reanalysis of the marking and lighting recommendation for the entire project. In particular, the removal of previously planned or built turbines/turbine locations from the project will often result in a change in the marking/lighting recommendation for other turbines within the project. It is the proponent's responsibility to contact the FAA to discuss the process for developing a revised obstruction marking and lighting plan should this occur.

In order to ensure proper conspicuity of turbines at night during construction, all turbines should be lit with temporary lighting once they reach a height of 200 feet or greater until such time the permanent lighting configuration is turned on. As the height of the structure continues to increase, the temporary lighting should be relocated to the uppermost part of the structure. The temporary lighting may be turned off for periods when they would interfere with construction personnel. If practical, permanent obstruction lights should be installed and operated at each level as construction progresses. An FAA Type L-810 steady red light fixture shall be used to light the structure during the construction phase. If power is not available, turbines shall be lit with self-contained, solar powered LED steady red light fixture that meets the photometric requirements of an FAA Type L-810 lighting system. The lights should be positioned to ensure that a pilot has an unobstructed view of at least one light at each level. The use of a NOTAM (D) to not light turbines within a project until the entire project has been completed is prohibited.

This determination does include temporary construction equipment such as cranes, derricks, etc., which may be used during actual construction of the structure. However, this equipment shall not exceed the overall heights as indicated above. Equipment which has a height greater than the studied structure requires separate notice to the FAA.

This determination concerns the effect of this structure on the safe and efficient use of navigable airspace by aircraft and does not relieve the sponsor of compliance responsibilities relating to any law, ordinance, or regulation of any Federal, State, or local government body.

This determination cancels and supersedes prior determinations issued for this structure.

If we can be of further assistance, please contact our office at (816) 329-2528, or [cindy.whitten@faa.gov](mailto:cindy.whitten@faa.gov). On any future correspondence concerning this matter, please refer to Aeronautical Study Number 2019-WTE-3052-OE.

**Signature Control No: 399949615-403918734**

( DNE -WT )

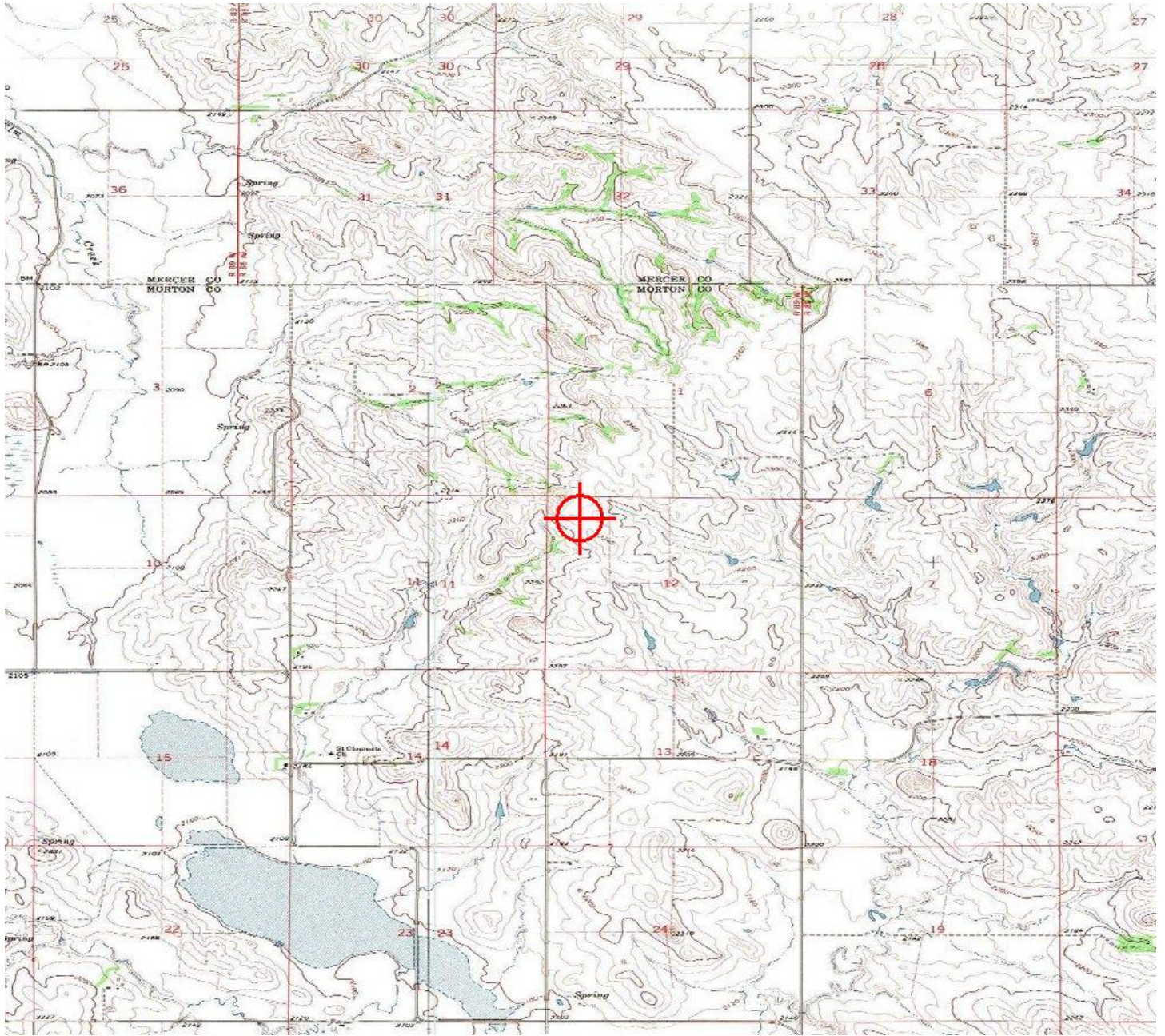
Cindy Whitten  
Specialist

Attachment(s)  
Additional Information  
Map(s)

**Additional information for ASN 2019-WTE-3052-OE**

NOTE: A recommendation for white paint/synchronized red lights will be made for all turbines until such time as the proponent confirms that the layout is final (no changes, no additions, no removals) and all turbines can and will be built at their determined location and height. At that time, the proponent may contact this office and request a re-evaluation of the marking and lighting recommendations for the turbines within this project and a portion of the turbines may qualify for the removal of the lighting recommendation. Please notify our office when you are ready for the final marking and lighting plan. Thank you.

TOPO Map for ASN 2019-WTE-3052-OE







Mail Processing Center  
 Federal Aviation Administration  
 Southwest Regional Office  
 Obstruction Evaluation Group  
 10101 Hillwood Parkway  
 Fort Worth, TX 76177

Aeronautical Study No.  
 2019-WTE-3046-OE

Issued Date: 04/27/2019

Wells McGiffert  
 ALLETE CLEAN ENERGY  
 30 W Superior St  
 Suite 200  
 Duluth, MN 55802

**\*\* DETERMINATION OF NO HAZARD TO AIR NAVIGATION \*\***

The Federal Aviation Administration has conducted an aeronautical study under the provisions of 49 U.S.C., Section 44718 and if applicable Title 14 of the Code of Federal Regulations, part 77, concerning:

Structure: Wind Turbine GUEC8  
 Location: Glen Ullin, ND  
 Latitude: 46-58-42.53N NAD 83  
 Longitude: 101-49-35.89W  
 Heights: 2429 feet site elevation (SE)  
 487 feet above ground level (AGL)  
 2916 feet above mean sea level (AMSL)

This aeronautical study revealed that the structure does not exceed obstruction standards and would not be a hazard to air navigation provided the following condition(s), if any, is(are) met:

As a condition to this Determination, the structure is to be marked/lighted in accordance with FAA Advisory circular 70/7460-1 L Change 2, Obstruction Marking and Lighting, white paint/synchronized red lights - Chapters 4,12&13(Turbines).

Any failure or malfunction that lasts more than thirty (30) minutes and affects a top light or flashing obstruction light, regardless of its position, should be reported immediately to (877) 487-6867 so a Notice to Airmen (NOTAM) can be issued. As soon as the normal operation is restored, notify the same number.

It is required that FAA Form 7460-2, Notice of Actual Construction or Alteration, be e-filed any time the project is abandoned or:

- At least 10 days prior to start of construction (7460-2, Part 1)
- Within 5 days after the construction reaches its greatest height (7460-2, Part 2)

**See attachment for additional condition(s) or information.**

This determination expires on 10/27/2020 unless:

- (a) the construction is started (not necessarily completed) and FAA Form 7460-2, Notice of Actual Construction or Alteration, is received by this office.

- (b) extended, revised, or terminated by the issuing office.

**NOTE: REQUEST FOR EXTENSION OF THE EFFECTIVE PERIOD OF THIS DETERMINATION MUST BE E-FILED AT LEAST 15 DAYS PRIOR TO THE EXPIRATION DATE. AFTER RE-EVALUATION OF CURRENT OPERATIONS IN THE AREA OF THE STRUCTURE TO DETERMINE THAT NO SIGNIFICANT AERONAUTICAL CHANGES HAVE OCCURRED, YOUR DETERMINATION MAY BE ELIGIBLE FOR ONE EXTENSION OF THE EFFECTIVE PERIOD.**

This determination is based, in part, on the foregoing description which includes specific coordinates and heights. This determination is valid for coordinates within one (1) second latitude/longitude and up to the approved AMSL height listed above (provided the AGL height does not exceed 499 feet). If a certified 1A or 2C accuracy survey was required to mitigate an adverse effect, any change in coordinates or increase in height will require a new certified accuracy survey and may require a new aeronautical study.

If construction or alteration is dismantled or destroyed, you must submit notice to the FAA within 5 days after the construction or alteration is dismantled or destroyed.

Additional wind turbines or met towers proposed in the future may cause a cumulative effect on the national airspace system. All information from submission of Supplemental Notice (7460-2 Part 2) will be considered the final data (including heights) for this structure. Any future construction or alteration, including but not limited to changes in heights, requires separate notice to the FAA.

Obstruction marking and lighting recommendations for wind turbine farms are based on the scheme for the entire project. ANY change to the height, location or number of turbines within this project will require a reanalysis of the marking and lighting recommendation for the entire project. In particular, the removal of previously planned or built turbines/turbine locations from the project will often result in a change in the marking/lighting recommendation for other turbines within the project. It is the proponent's responsibility to contact the FAA to discuss the process for developing a revised obstruction marking and lighting plan should this occur.

In order to ensure proper conspicuity of turbines at night during construction, all turbines should be lit with temporary lighting once they reach a height of 200 feet or greater until such time the permanent lighting configuration is turned on. As the height of the structure continues to increase, the temporary lighting should be relocated to the uppermost part of the structure. The temporary lighting may be turned off for periods when they would interfere with construction personnel. If practical, permanent obstruction lights should be installed and operated at each level as construction progresses. An FAA Type L-810 steady red light fixture shall be used to light the structure during the construction phase. If power is not available, turbines shall be lit with self-contained, solar powered LED steady red light fixture that meets the photometric requirements of an FAA Type L-810 lighting system. The lights should be positioned to ensure that a pilot has an unobstructed view of at least one light at each level. The use of a NOTAM (D) to not light turbines within a project until the entire project has been completed is prohibited.

This determination does include temporary construction equipment such as cranes, derricks, etc., which may be used during actual construction of the structure. However, this equipment shall not exceed the overall heights as indicated above. Equipment which has a height greater than the studied structure requires separate notice to the FAA.

This determination concerns the effect of this structure on the safe and efficient use of navigable airspace by aircraft and does not relieve the sponsor of compliance responsibilities relating to any law, ordinance, or regulation of any Federal, State, or local government body.

This determination cancels and supersedes prior determinations issued for this structure.

If we can be of further assistance, please contact our office at (816) 329-2528, or [cindy.whitten@faa.gov](mailto:cindy.whitten@faa.gov). On any future correspondence concerning this matter, please refer to Aeronautical Study Number 2019-WTE-3046-OE.

**Signature Control No: 399949608-403918735**

( DNE -WT )

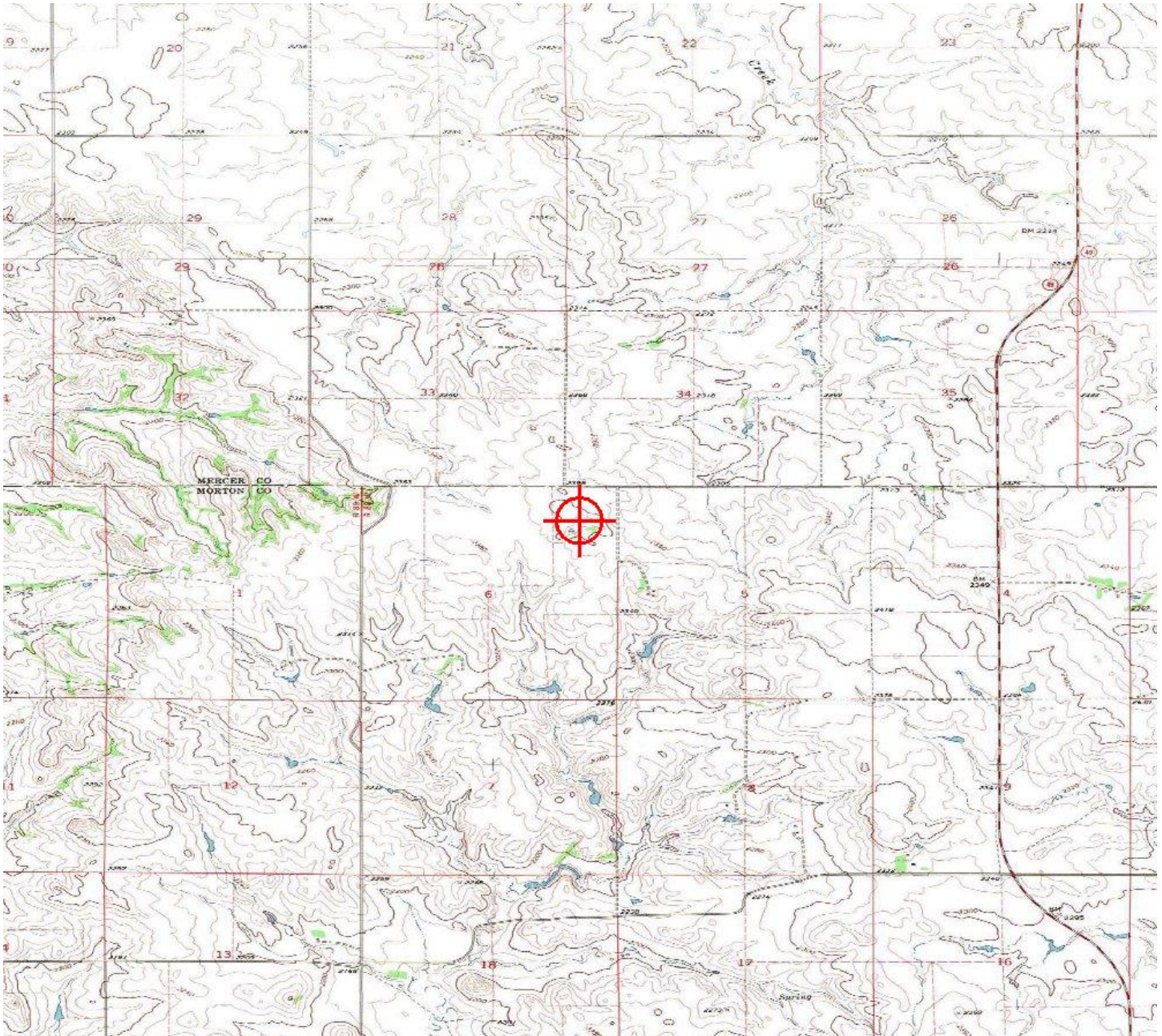
Cindy Whitten  
Specialist

Attachment(s)  
Additional Information  
Map(s)

**Additional information for ASN 2019-WTE-3046-OE**

NOTE: A recommendation for white paint/synchronized red lights will be made for all turbines until such time as the proponent confirms that the layout is final (no changes, no additions, no removals) and all turbines can and will be built at their determined location and height. At that time, the proponent may contact this office and request a re-evaluation of the marking and lighting recommendations for the turbines within this project and a portion of the turbines may qualify for the removal of the lighting recommendation. Please notify our office when you are ready for the final marking and lighting plan. Thank you.

TOPO Map for ASN 2019-WTE-3046-OE







Mail Processing Center  
 Federal Aviation Administration  
 Southwest Regional Office  
 Obstruction Evaluation Group  
 10101 Hillwood Parkway  
 Fort Worth, TX 76177

Aeronautical Study No.  
 2019-WTE-3051-OE

Issued Date: 04/27/2019

Wells McGiffert  
 ALLETE CLEAN ENERGY  
 30 W Superior St  
 Suite 200  
 Duluth, MN 55802

**\*\* DETERMINATION OF NO HAZARD TO AIR NAVIGATION \*\***

The Federal Aviation Administration has conducted an aeronautical study under the provisions of 49 U.S.C., Section 44718 and if applicable Title 14 of the Code of Federal Regulations, part 77, concerning:

Structure: Wind Turbine GUEC13  
 Location: Glen Ullin, ND  
 Latitude: 46-58-45.01N NAD 83  
 Longitude: 101-50-18.78W  
 Heights: 2376 feet site elevation (SE)  
 454 feet above ground level (AGL)  
 2830 feet above mean sea level (AMSL)

This aeronautical study revealed that the structure does not exceed obstruction standards and would not be a hazard to air navigation provided the following condition(s), if any, is(are) met:

As a condition to this Determination, the structure is to be marked/lighted in accordance with FAA Advisory circular 70/7460-1 L Change 2, Obstruction Marking and Lighting, white paint/synchronized red lights - Chapters 4,12&13(Turbines).

Any failure or malfunction that lasts more than thirty (30) minutes and affects a top light or flashing obstruction light, regardless of its position, should be reported immediately to (877) 487-6867 so a Notice to Airmen (NOTAM) can be issued. As soon as the normal operation is restored, notify the same number.

It is required that FAA Form 7460-2, Notice of Actual Construction or Alteration, be e-filed any time the project is abandoned or:

- At least 10 days prior to start of construction (7460-2, Part 1)
- Within 5 days after the construction reaches its greatest height (7460-2, Part 2)

**See attachment for additional condition(s) or information.**

This determination expires on 10/27/2020 unless:

- (a) the construction is started (not necessarily completed) and FAA Form 7460-2, Notice of Actual Construction or Alteration, is received by this office.

- (b) extended, revised, or terminated by the issuing office.

**NOTE: REQUEST FOR EXTENSION OF THE EFFECTIVE PERIOD OF THIS DETERMINATION MUST BE E-FILED AT LEAST 15 DAYS PRIOR TO THE EXPIRATION DATE. AFTER RE-EVALUATION OF CURRENT OPERATIONS IN THE AREA OF THE STRUCTURE TO DETERMINE THAT NO SIGNIFICANT AERONAUTICAL CHANGES HAVE OCCURRED, YOUR DETERMINATION MAY BE ELIGIBLE FOR ONE EXTENSION OF THE EFFECTIVE PERIOD.**

This determination is based, in part, on the foregoing description which includes specific coordinates and heights. This determination is valid for coordinates within one (1) second latitude/longitude and up to the approved AMSL height listed above (provided the AGL height does not exceed 499 feet). If a certified 1A or 2C accuracy survey was required to mitigate an adverse effect, any change in coordinates or increase in height will require a new certified accuracy survey and may require a new aeronautical study.

If construction or alteration is dismantled or destroyed, you must submit notice to the FAA within 5 days after the construction or alteration is dismantled or destroyed.

Additional wind turbines or met towers proposed in the future may cause a cumulative effect on the national airspace system. All information from submission of Supplemental Notice (7460-2 Part 2) will be considered the final data (including heights) for this structure. Any future construction or alteration, including but not limited to changes in heights, requires separate notice to the FAA.

Obstruction marking and lighting recommendations for wind turbine farms are based on the scheme for the entire project. ANY change to the height, location or number of turbines within this project will require a reanalysis of the marking and lighting recommendation for the entire project. In particular, the removal of previously planned or built turbines/turbine locations from the project will often result in a change in the marking/lighting recommendation for other turbines within the project. It is the proponent's responsibility to contact the FAA to discuss the process for developing a revised obstruction marking and lighting plan should this occur.

In order to ensure proper conspicuity of turbines at night during construction, all turbines should be lit with temporary lighting once they reach a height of 200 feet or greater until such time the permanent lighting configuration is turned on. As the height of the structure continues to increase, the temporary lighting should be relocated to the uppermost part of the structure. The temporary lighting may be turned off for periods when they would interfere with construction personnel. If practical, permanent obstruction lights should be installed and operated at each level as construction progresses. An FAA Type L-810 steady red light fixture shall be used to light the structure during the construction phase. If power is not available, turbines shall be lit with self-contained, solar powered LED steady red light fixture that meets the photometric requirements of an FAA Type L-810 lighting system. The lights should be positioned to ensure that a pilot has an unobstructed view of at least one light at each level. The use of a NOTAM (D) to not light turbines within a project until the entire project has been completed is prohibited.

This determination does include temporary construction equipment such as cranes, derricks, etc., which may be used during actual construction of the structure. However, this equipment shall not exceed the overall heights as indicated above. Equipment which has a height greater than the studied structure requires separate notice to the FAA.

This determination concerns the effect of this structure on the safe and efficient use of navigable airspace by aircraft and does not relieve the sponsor of compliance responsibilities relating to any law, ordinance, or regulation of any Federal, State, or local government body.

This determination cancels and supersedes prior determinations issued for this structure.

If we can be of further assistance, please contact our office at (816) 329-2528, or [cindy.whitten@faa.gov](mailto:cindy.whitten@faa.gov). On any future correspondence concerning this matter, please refer to Aeronautical Study Number 2019-WTE-3051-OE.

**Signature Control No: 399949614-403918736**

( DNE -WT )

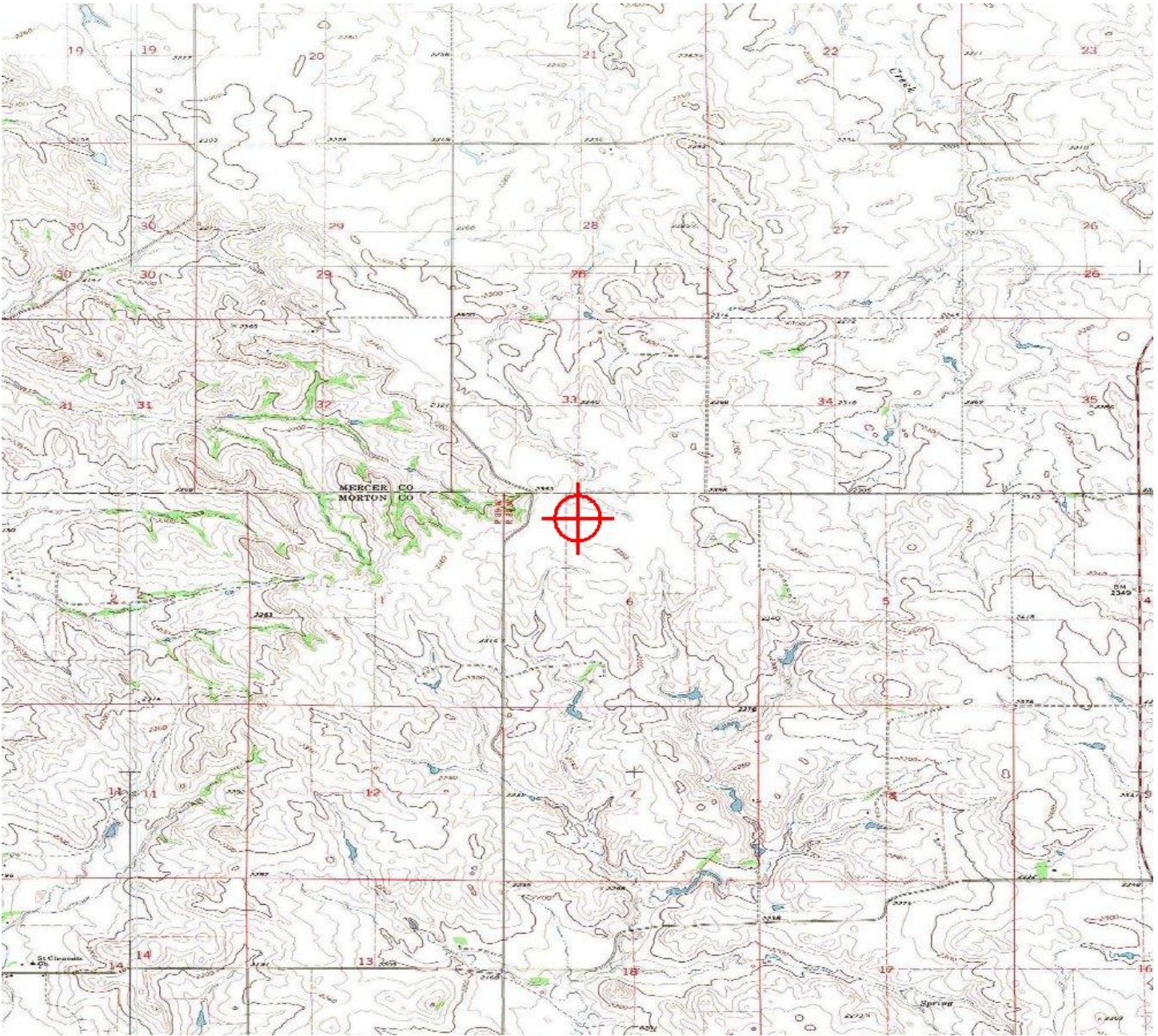
Cindy Whitten  
Specialist

Attachment(s)  
Additional Information  
Map(s)

**Additional information for ASN 2019-WTE-3051-OE**

NOTE: A recommendation for white paint/synchronized red lights will be made for all turbines until such time as the proponent confirms that the layout is final (no changes, no additions, no removals) and all turbines can and will be built at their determined location and height. At that time, the proponent may contact this office and request a re-evaluation of the marking and lighting recommendations for the turbines within this project and a portion of the turbines may qualify for the removal of the lighting recommendation. Please notify our office when you are ready for the final marking and lighting plan. Thank you.

TOPO Map for ASN 2019-WTE-3051-OE







Mail Processing Center  
 Federal Aviation Administration  
 Southwest Regional Office  
 Obstruction Evaluation Group  
 10101 Hillwood Parkway  
 Fort Worth, TX 76177

Aeronautical Study No.  
 2019-WTE-3057-OE

Issued Date: 04/27/2019

Wells McGiffert  
 ALLETE CLEAN ENERGY  
 30 W Superior St  
 Suite 200  
 Duluth, MN 55802

**\*\* DETERMINATION OF NO HAZARD TO AIR NAVIGATION \*\***

The Federal Aviation Administration has conducted an aeronautical study under the provisions of 49 U.S.C., Section 44718 and if applicable Title 14 of the Code of Federal Regulations, part 77, concerning:

Structure: Wind Turbine GUEC19  
 Location: Glen Ullin, ND  
 Latitude: 46-58-13.51N NAD 83  
 Longitude: 101-49-38.60W  
 Heights: 2369 feet site elevation (SE)  
 487 feet above ground level (AGL)  
 2856 feet above mean sea level (AMSL)

This aeronautical study revealed that the structure does not exceed obstruction standards and would not be a hazard to air navigation provided the following condition(s), if any, is(are) met:

As a condition to this Determination, the structure is to be marked/lighted in accordance with FAA Advisory circular 70/7460-1 L Change 2, Obstruction Marking and Lighting, white paint/synchronized red lights - Chapters 4,12&13(Turbines).

Any failure or malfunction that lasts more than thirty (30) minutes and affects a top light or flashing obstruction light, regardless of its position, should be reported immediately to (877) 487-6867 so a Notice to Airmen (NOTAM) can be issued. As soon as the normal operation is restored, notify the same number.

It is required that FAA Form 7460-2, Notice of Actual Construction or Alteration, be e-filed any time the project is abandoned or:

- At least 10 days prior to start of construction (7460-2, Part 1)
- Within 5 days after the construction reaches its greatest height (7460-2, Part 2)

**See attachment for additional condition(s) or information.**

This determination expires on 10/27/2020 unless:

- (a) the construction is started (not necessarily completed) and FAA Form 7460-2, Notice of Actual Construction or Alteration, is received by this office.

- (b) extended, revised, or terminated by the issuing office.

NOTE: REQUEST FOR EXTENSION OF THE EFFECTIVE PERIOD OF THIS DETERMINATION MUST BE E-FILED AT LEAST 15 DAYS PRIOR TO THE EXPIRATION DATE. AFTER RE-EVALUATION OF CURRENT OPERATIONS IN THE AREA OF THE STRUCTURE TO DETERMINE THAT NO SIGNIFICANT AERONAUTICAL CHANGES HAVE OCCURRED, YOUR DETERMINATION MAY BE ELIGIBLE FOR ONE EXTENSION OF THE EFFECTIVE PERIOD.

This determination is based, in part, on the foregoing description which includes specific coordinates and heights. This determination is valid for coordinates within one (1) second latitude/longitude and up to the approved AMSL height listed above (provided the AGL height does not exceed 499 feet). If a certified 1A or 2C accuracy survey was required to mitigate an adverse effect, any change in coordinates or increase in height will require a new certified accuracy survey and may require a new aeronautical study.

If construction or alteration is dismantled or destroyed, you must submit notice to the FAA within 5 days after the construction or alteration is dismantled or destroyed.

Additional wind turbines or met towers proposed in the future may cause a cumulative effect on the national airspace system. All information from submission of Supplemental Notice (7460-2 Part 2) will be considered the final data (including heights) for this structure. Any future construction or alteration, including but not limited to changes in heights, requires separate notice to the FAA.

Obstruction marking and lighting recommendations for wind turbine farms are based on the scheme for the entire project. ANY change to the height, location or number of turbines within this project will require a reanalysis of the marking and lighting recommendation for the entire project. In particular, the removal of previously planned or built turbines/turbine locations from the project will often result in a change in the marking/lighting recommendation for other turbines within the project. It is the proponent's responsibility to contact the FAA to discuss the process for developing a revised obstruction marking and lighting plan should this occur.

In order to ensure proper conspicuity of turbines at night during construction, all turbines should be lit with temporary lighting once they reach a height of 200 feet or greater until such time the permanent lighting configuration is turned on. As the height of the structure continues to increase, the temporary lighting should be relocated to the uppermost part of the structure. The temporary lighting may be turned off for periods when they would interfere with construction personnel. If practical, permanent obstruction lights should be installed and operated at each level as construction progresses. An FAA Type L-810 steady red light fixture shall be used to light the structure during the construction phase. If power is not available, turbines shall be lit with self-contained, solar powered LED steady red light fixture that meets the photometric requirements of an FAA Type L-810 lighting system. The lights should be positioned to ensure that a pilot has an unobstructed view of at least one light at each level. The use of a NOTAM (D) to not light turbines within a project until the entire project has been completed is prohibited.

This determination does include temporary construction equipment such as cranes, derricks, etc., which may be used during actual construction of the structure. However, this equipment shall not exceed the overall heights as indicated above. Equipment which has a height greater than the studied structure requires separate notice to the FAA.

This determination concerns the effect of this structure on the safe and efficient use of navigable airspace by aircraft and does not relieve the sponsor of compliance responsibilities relating to any law, ordinance, or regulation of any Federal, State, or local government body.

This determination cancels and supersedes prior determinations issued for this structure.

If we can be of further assistance, please contact our office at (816) 329-2528, or [cindy.whitten@faa.gov](mailto:cindy.whitten@faa.gov). On any future correspondence concerning this matter, please refer to Aeronautical Study Number 2019-WTE-3057-OE.

**Signature Control No: 399949620-403918737**

( DNE -WT )

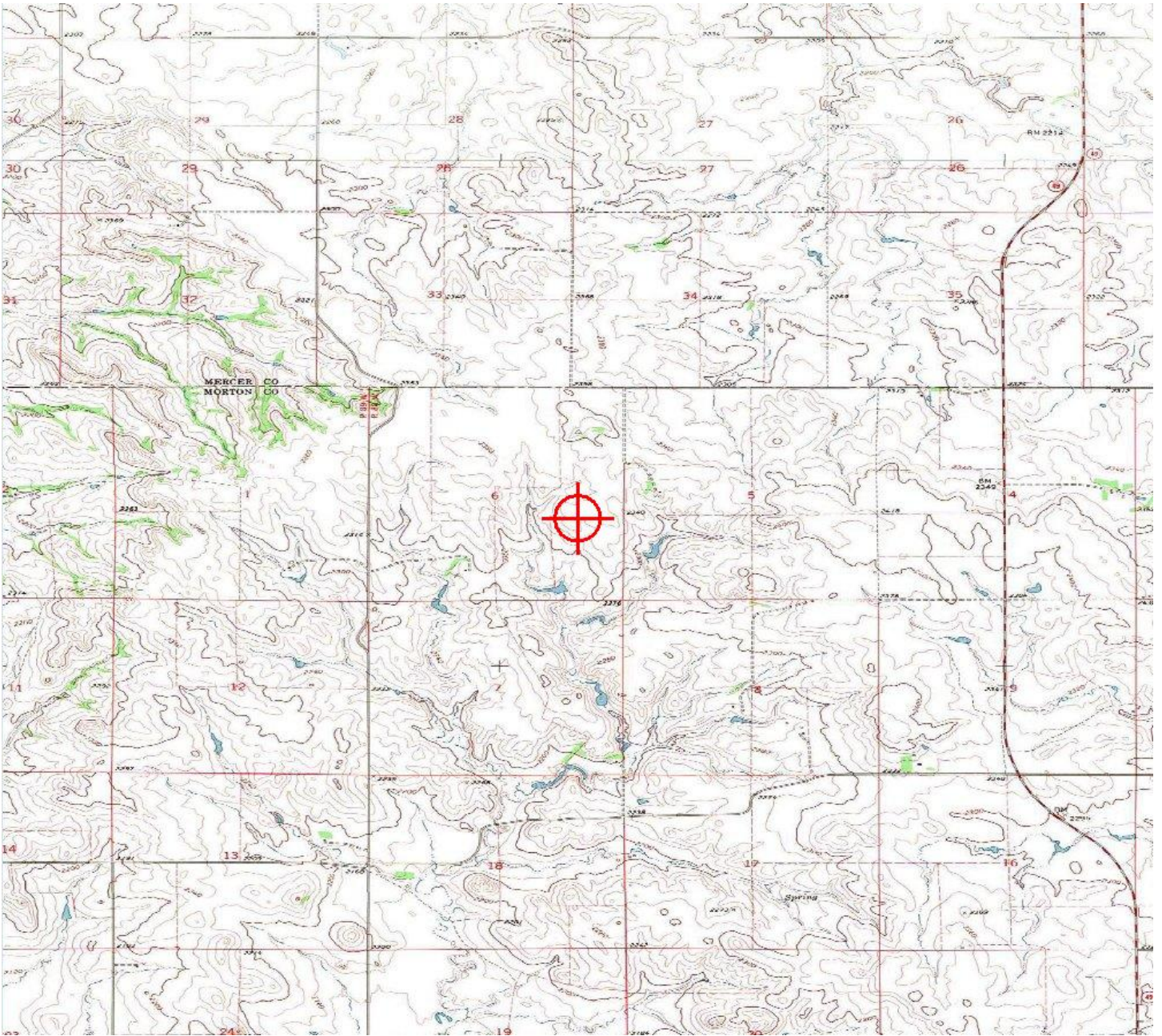
Cindy Whitten  
Specialist

Attachment(s)  
Additional Information  
Map(s)

**Additional information for ASN 2019-WTE-3057-OE**

NOTE: A recommendation for white paint/synchronized red lights will be made for all turbines until such time as the proponent confirms that the layout is final (no changes, no additions, no removals) and all turbines can and will be built at their determined location and height. At that time, the proponent may contact this office and request a re-evaluation of the marking and lighting recommendations for the turbines within this project and a portion of the turbines may qualify for the removal of the lighting recommendation. Please notify our office when you are ready for the final marking and lighting plan. Thank you.

TOPO Map for ASN 2019-WTE-3057-OE







Mail Processing Center  
 Federal Aviation Administration  
 Southwest Regional Office  
 Obstruction Evaluation Group  
 10101 Hillwood Parkway  
 Fort Worth, TX 76177

Aeronautical Study No.  
 2019-WTE-3055-OE

Issued Date: 04/27/2019

Wells McGiffert  
 ALLETE CLEAN ENERGY  
 30 W Superior St  
 Suite 200  
 Duluth, MN 55802

**\*\* DETERMINATION OF NO HAZARD TO AIR NAVIGATION \*\***

The Federal Aviation Administration has conducted an aeronautical study under the provisions of 49 U.S.C., Section 44718 and if applicable Title 14 of the Code of Federal Regulations, part 77, concerning:

Structure: Wind Turbine GUEC17  
 Location: Glen Ullin, ND  
 Latitude: 46-58-06.43N NAD 83  
 Longitude: 101-50-48.81W  
 Heights: 2346 feet site elevation (SE)  
 487 feet above ground level (AGL)  
 2833 feet above mean sea level (AMSL)

This aeronautical study revealed that the structure does not exceed obstruction standards and would not be a hazard to air navigation provided the following condition(s), if any, is(are) met:

As a condition to this Determination, the structure is to be marked/lighted in accordance with FAA Advisory circular 70/7460-1 L Change 2, Obstruction Marking and Lighting, white paint/synchronized red lights - Chapters 4,12&13(Turbines).

Any failure or malfunction that lasts more than thirty (30) minutes and affects a top light or flashing obstruction light, regardless of its position, should be reported immediately to (877) 487-6867 so a Notice to Airmen (NOTAM) can be issued. As soon as the normal operation is restored, notify the same number.

It is required that FAA Form 7460-2, Notice of Actual Construction or Alteration, be e-filed any time the project is abandoned or:

- At least 10 days prior to start of construction (7460-2, Part 1)
- Within 5 days after the construction reaches its greatest height (7460-2, Part 2)

**See attachment for additional condition(s) or information.**

This determination expires on 10/27/2020 unless:

- (a) the construction is started (not necessarily completed) and FAA Form 7460-2, Notice of Actual Construction or Alteration, is received by this office.

- (b) extended, revised, or terminated by the issuing office.

**NOTE: REQUEST FOR EXTENSION OF THE EFFECTIVE PERIOD OF THIS DETERMINATION MUST BE E-FILED AT LEAST 15 DAYS PRIOR TO THE EXPIRATION DATE. AFTER RE-EVALUATION OF CURRENT OPERATIONS IN THE AREA OF THE STRUCTURE TO DETERMINE THAT NO SIGNIFICANT AERONAUTICAL CHANGES HAVE OCCURRED, YOUR DETERMINATION MAY BE ELIGIBLE FOR ONE EXTENSION OF THE EFFECTIVE PERIOD.**

This determination is based, in part, on the foregoing description which includes specific coordinates and heights. This determination is valid for coordinates within one (1) second latitude/longitude and up to the approved AMSL height listed above (provided the AGL height does not exceed 499 feet). If a certified 1A or 2C accuracy survey was required to mitigate an adverse effect, any change in coordinates or increase in height will require a new certified accuracy survey and may require a new aeronautical study.

If construction or alteration is dismantled or destroyed, you must submit notice to the FAA within 5 days after the construction or alteration is dismantled or destroyed.

Additional wind turbines or met towers proposed in the future may cause a cumulative effect on the national airspace system. All information from submission of Supplemental Notice (7460-2 Part 2) will be considered the final data (including heights) for this structure. Any future construction or alteration, including but not limited to changes in heights, requires separate notice to the FAA.

Obstruction marking and lighting recommendations for wind turbine farms are based on the scheme for the entire project. ANY change to the height, location or number of turbines within this project will require a reanalysis of the marking and lighting recommendation for the entire project. In particular, the removal of previously planned or built turbines/turbine locations from the project will often result in a change in the marking/lighting recommendation for other turbines within the project. It is the proponent's responsibility to contact the FAA to discuss the process for developing a revised obstruction marking and lighting plan should this occur.

In order to ensure proper conspicuity of turbines at night during construction, all turbines should be lit with temporary lighting once they reach a height of 200 feet or greater until such time the permanent lighting configuration is turned on. As the height of the structure continues to increase, the temporary lighting should be relocated to the uppermost part of the structure. The temporary lighting may be turned off for periods when they would interfere with construction personnel. If practical, permanent obstruction lights should be installed and operated at each level as construction progresses. An FAA Type L-810 steady red light fixture shall be used to light the structure during the construction phase. If power is not available, turbines shall be lit with self-contained, solar powered LED steady red light fixture that meets the photometric requirements of an FAA Type L-810 lighting system. The lights should be positioned to ensure that a pilot has an unobstructed view of at least one light at each level. The use of a NOTAM (D) to not light turbines within a project until the entire project has been completed is prohibited.

This determination does include temporary construction equipment such as cranes, derricks, etc., which may be used during actual construction of the structure. However, this equipment shall not exceed the overall heights as indicated above. Equipment which has a height greater than the studied structure requires separate notice to the FAA.

This determination concerns the effect of this structure on the safe and efficient use of navigable airspace by aircraft and does not relieve the sponsor of compliance responsibilities relating to any law, ordinance, or regulation of any Federal, State, or local government body.

This determination cancels and supersedes prior determinations issued for this structure.

If we can be of further assistance, please contact our office at (816) 329-2528, or [cindy.whitten@faa.gov](mailto:cindy.whitten@faa.gov). On any future correspondence concerning this matter, please refer to Aeronautical Study Number 2019-WTE-3055-OE.

**Signature Control No: 399949618-403918738**

( DNE -WT )

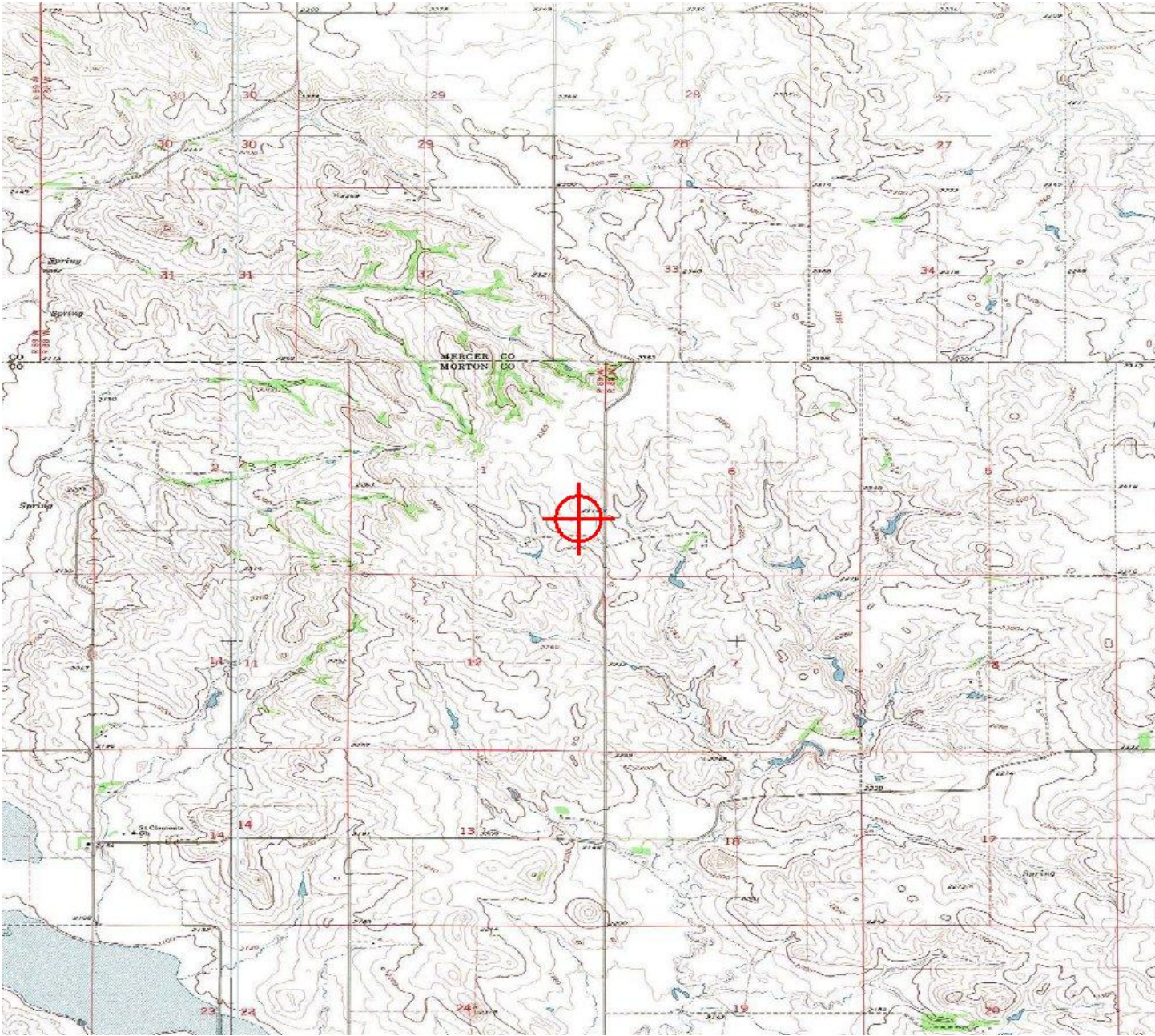
Cindy Whitten  
Specialist

Attachment(s)  
Additional Information  
Map(s)

**Additional information for ASN 2019-WTE-3055-OE**

NOTE: A recommendation for white paint/synchronized red lights will be made for all turbines until such time as the proponent confirms that the layout is final (no changes, no additions, no removals) and all turbines can and will be built at their determined location and height. At that time, the proponent may contact this office and request a re-evaluation of the marking and lighting recommendations for the turbines within this project and a portion of the turbines may qualify for the removal of the lighting recommendation. Please notify our office when you are ready for the final marking and lighting plan. Thank you.

TOPO Map for ASN 2019-WTE-3055-OE







Mail Processing Center  
 Federal Aviation Administration  
 Southwest Regional Office  
 Obstruction Evaluation Group  
 10101 Hillwood Parkway  
 Fort Worth, TX 76177

Aeronautical Study No.  
 2019-WTE-3053-OE

Issued Date: 04/27/2019

Wells McGiffert  
 ALLETE CLEAN ENERGY  
 30 W Superior St  
 Suite 200  
 Duluth, MN 55802

**\*\* DETERMINATION OF NO HAZARD TO AIR NAVIGATION \*\***

The Federal Aviation Administration has conducted an aeronautical study under the provisions of 49 U.S.C., Section 44718 and if applicable Title 14 of the Code of Federal Regulations, part 77, concerning:

Structure: Wind Turbine GUEC15  
 Location: Glen Ullin, ND  
 Latitude: 46-57-43.19N NAD 83  
 Longitude: 101-51-17.48W  
 Heights: 2333 feet site elevation (SE)  
 487 feet above ground level (AGL)  
 2820 feet above mean sea level (AMSL)

This aeronautical study revealed that the structure does not exceed obstruction standards and would not be a hazard to air navigation provided the following condition(s), if any, is(are) met:

As a condition to this Determination, the structure is to be marked/lighted in accordance with FAA Advisory circular 70/7460-1 L Change 2, Obstruction Marking and Lighting, white paint/synchronized red lights - Chapters 4,12&13(Turbines).

Any failure or malfunction that lasts more than thirty (30) minutes and affects a top light or flashing obstruction light, regardless of its position, should be reported immediately to (877) 487-6867 so a Notice to Airmen (NOTAM) can be issued. As soon as the normal operation is restored, notify the same number.

It is required that FAA Form 7460-2, Notice of Actual Construction or Alteration, be e-filed any time the project is abandoned or:

- At least 10 days prior to start of construction (7460-2, Part 1)
- Within 5 days after the construction reaches its greatest height (7460-2, Part 2)

**See attachment for additional condition(s) or information.**

This determination expires on 10/27/2020 unless:

- (a) the construction is started (not necessarily completed) and FAA Form 7460-2, Notice of Actual Construction or Alteration, is received by this office.

- (b) extended, revised, or terminated by the issuing office.

**NOTE: REQUEST FOR EXTENSION OF THE EFFECTIVE PERIOD OF THIS DETERMINATION MUST BE E-FILED AT LEAST 15 DAYS PRIOR TO THE EXPIRATION DATE. AFTER RE-EVALUATION OF CURRENT OPERATIONS IN THE AREA OF THE STRUCTURE TO DETERMINE THAT NO SIGNIFICANT AERONAUTICAL CHANGES HAVE OCCURRED, YOUR DETERMINATION MAY BE ELIGIBLE FOR ONE EXTENSION OF THE EFFECTIVE PERIOD.**

This determination is based, in part, on the foregoing description which includes specific coordinates and heights. This determination is valid for coordinates within one (1) second latitude/longitude and up to the approved AMSL height listed above (provided the AGL height does not exceed 499 feet). If a certified 1A or 2C accuracy survey was required to mitigate an adverse effect, any change in coordinates or increase in height will require a new certified accuracy survey and may require a new aeronautical study.

If construction or alteration is dismantled or destroyed, you must submit notice to the FAA within 5 days after the construction or alteration is dismantled or destroyed.

Additional wind turbines or met towers proposed in the future may cause a cumulative effect on the national airspace system. All information from submission of Supplemental Notice (7460-2 Part 2) will be considered the final data (including heights) for this structure. Any future construction or alteration, including but not limited to changes in heights, requires separate notice to the FAA.

Obstruction marking and lighting recommendations for wind turbine farms are based on the scheme for the entire project. ANY change to the height, location or number of turbines within this project will require a reanalysis of the marking and lighting recommendation for the entire project. In particular, the removal of previously planned or built turbines/turbine locations from the project will often result in a change in the marking/lighting recommendation for other turbines within the project. It is the proponent's responsibility to contact the FAA to discuss the process for developing a revised obstruction marking and lighting plan should this occur.

In order to ensure proper conspicuity of turbines at night during construction, all turbines should be lit with temporary lighting once they reach a height of 200 feet or greater until such time the permanent lighting configuration is turned on. As the height of the structure continues to increase, the temporary lighting should be relocated to the uppermost part of the structure. The temporary lighting may be turned off for periods when they would interfere with construction personnel. If practical, permanent obstruction lights should be installed and operated at each level as construction progresses. An FAA Type L-810 steady red light fixture shall be used to light the structure during the construction phase. If power is not available, turbines shall be lit with self-contained, solar powered LED steady red light fixture that meets the photometric requirements of an FAA Type L-810 lighting system. The lights should be positioned to ensure that a pilot has an unobstructed view of at least one light at each level. The use of a NOTAM (D) to not light turbines within a project until the entire project has been completed is prohibited.

This determination does include temporary construction equipment such as cranes, derricks, etc., which may be used during actual construction of the structure. However, this equipment shall not exceed the overall heights as indicated above. Equipment which has a height greater than the studied structure requires separate notice to the FAA.

This determination concerns the effect of this structure on the safe and efficient use of navigable airspace by aircraft and does not relieve the sponsor of compliance responsibilities relating to any law, ordinance, or regulation of any Federal, State, or local government body.

This determination cancels and supersedes prior determinations issued for this structure.

If we can be of further assistance, please contact our office at (816) 329-2528, or [cindy.whitten@faa.gov](mailto:cindy.whitten@faa.gov). On any future correspondence concerning this matter, please refer to Aeronautical Study Number 2019-WTE-3053-OE.

**Signature Control No: 399949616-403918739**

( DNE -WT )

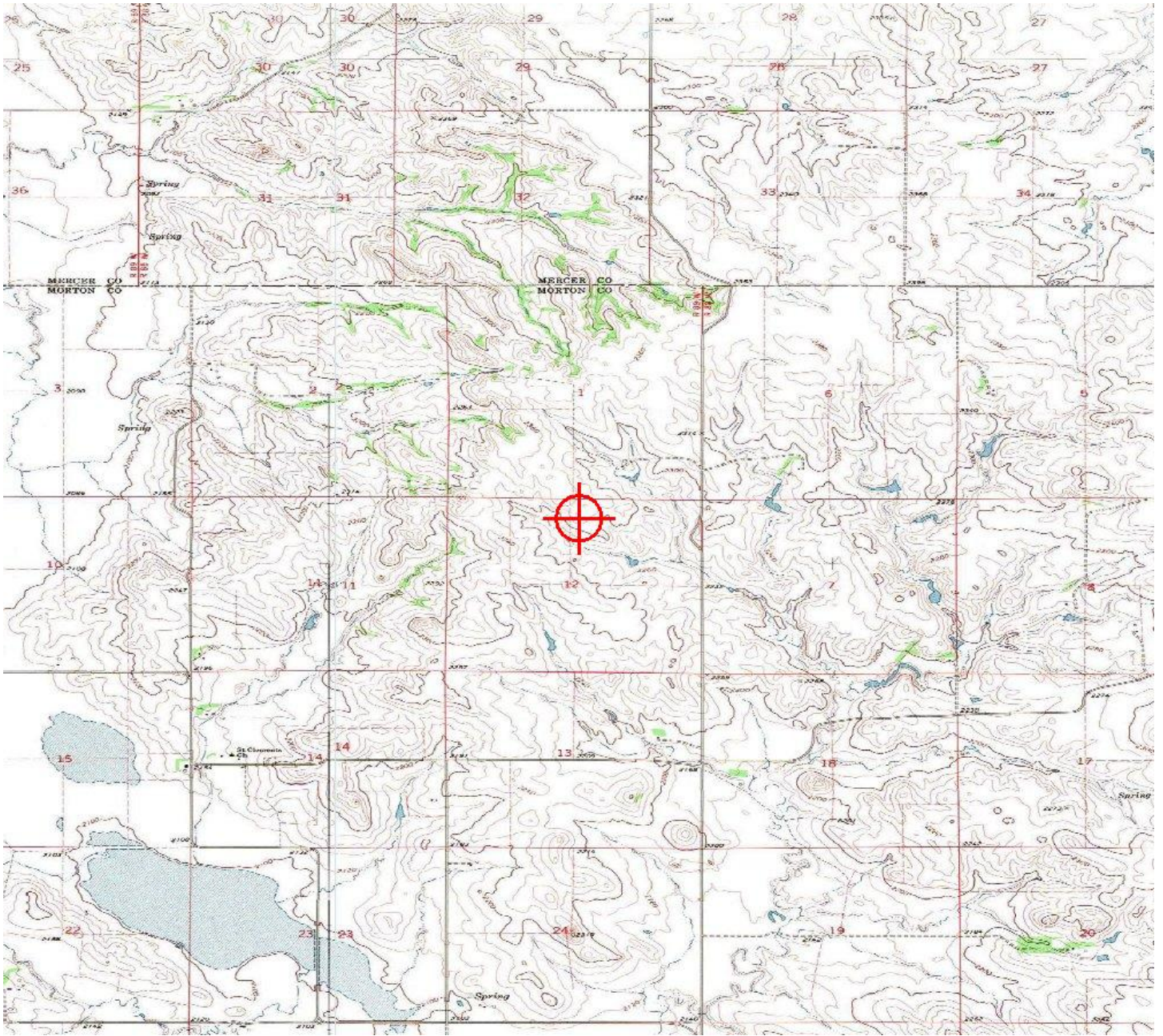
Cindy Whitten  
Specialist

Attachment(s)  
Additional Information  
Map(s)

**Additional information for ASN 2019-WTE-3053-OE**

NOTE: A recommendation for white paint/synchronized red lights will be made for all turbines until such time as the proponent confirms that the layout is final (no changes, no additions, no removals) and all turbines can and will be built at their determined location and height. At that time, the proponent may contact this office and request a re-evaluation of the marking and lighting recommendations for the turbines within this project and a portion of the turbines may qualify for the removal of the lighting recommendation. Please notify our office when you are ready for the final marking and lighting plan. Thank you.

TOPO Map for ASN 2019-WTE-3053-OE







Mail Processing Center  
 Federal Aviation Administration  
 Southwest Regional Office  
 Obstruction Evaluation Group  
 10101 Hillwood Parkway  
 Fort Worth, TX 76177

Aeronautical Study No.  
 2019-WTE-3045-OE

Issued Date: 04/27/2019

Wells McGiffert  
 ALLETE CLEAN ENERGY  
 30 W Superior St  
 Suite 200  
 Duluth, MN 55802

**\*\* DETERMINATION OF NO HAZARD TO AIR NAVIGATION \*\***

The Federal Aviation Administration has conducted an aeronautical study under the provisions of 49 U.S.C., Section 44718 and if applicable Title 14 of the Code of Federal Regulations, part 77, concerning:

Structure: Wind Turbine GUEC7  
 Location: Glen Ullin, ND  
 Latitude: 46-59-00.31N NAD 83  
 Longitude: 101-50-20.10W  
 Heights: 2350 feet site elevation (SE)  
 454 feet above ground level (AGL)  
 2804 feet above mean sea level (AMSL)

This aeronautical study revealed that the structure does not exceed obstruction standards and would not be a hazard to air navigation provided the following condition(s), if any, is(are) met:

As a condition to this Determination, the structure is to be marked/lighted in accordance with FAA Advisory circular 70/7460-1 L Change 2, Obstruction Marking and Lighting, white paint/synchronized red lights - Chapters 4,12&13(Turbines).

Any failure or malfunction that lasts more than thirty (30) minutes and affects a top light or flashing obstruction light, regardless of its position, should be reported immediately to (877) 487-6867 so a Notice to Airmen (NOTAM) can be issued. As soon as the normal operation is restored, notify the same number.

It is required that FAA Form 7460-2, Notice of Actual Construction or Alteration, be e-filed any time the project is abandoned or:

- At least 10 days prior to start of construction (7460-2, Part 1)
- Within 5 days after the construction reaches its greatest height (7460-2, Part 2)

**See attachment for additional condition(s) or information.**

This determination expires on 10/27/2020 unless:

- (a) the construction is started (not necessarily completed) and FAA Form 7460-2, Notice of Actual Construction or Alteration, is received by this office.

- (b) extended, revised, or terminated by the issuing office.

NOTE: REQUEST FOR EXTENSION OF THE EFFECTIVE PERIOD OF THIS DETERMINATION MUST BE E-FILED AT LEAST 15 DAYS PRIOR TO THE EXPIRATION DATE. AFTER RE-EVALUATION OF CURRENT OPERATIONS IN THE AREA OF THE STRUCTURE TO DETERMINE THAT NO SIGNIFICANT AERONAUTICAL CHANGES HAVE OCCURRED, YOUR DETERMINATION MAY BE ELIGIBLE FOR ONE EXTENSION OF THE EFFECTIVE PERIOD.

This determination is based, in part, on the foregoing description which includes specific coordinates and heights. This determination is valid for coordinates within one (1) second latitude/longitude and up to the approved AMSL height listed above (provided the AGL height does not exceed 499 feet). If a certified 1A or 2C accuracy survey was required to mitigate an adverse effect, any change in coordinates or increase in height will require a new certified accuracy survey and may require a new aeronautical study.

If construction or alteration is dismantled or destroyed, you must submit notice to the FAA within 5 days after the construction or alteration is dismantled or destroyed.

Additional wind turbines or met towers proposed in the future may cause a cumulative effect on the national airspace system. All information from submission of Supplemental Notice (7460-2 Part 2) will be considered the final data (including heights) for this structure. Any future construction or alteration, including but not limited to changes in heights, requires separate notice to the FAA.

Obstruction marking and lighting recommendations for wind turbine farms are based on the scheme for the entire project. ANY change to the height, location or number of turbines within this project will require a reanalysis of the marking and lighting recommendation for the entire project. In particular, the removal of previously planned or built turbines/turbine locations from the project will often result in a change in the marking/lighting recommendation for other turbines within the project. It is the proponent's responsibility to contact the FAA to discuss the process for developing a revised obstruction marking and lighting plan should this occur.

In order to ensure proper conspicuity of turbines at night during construction, all turbines should be lit with temporary lighting once they reach a height of 200 feet or greater until such time the permanent lighting configuration is turned on. As the height of the structure continues to increase, the temporary lighting should be relocated to the uppermost part of the structure. The temporary lighting may be turned off for periods when they would interfere with construction personnel. If practical, permanent obstruction lights should be installed and operated at each level as construction progresses. An FAA Type L-810 steady red light fixture shall be used to light the structure during the construction phase. If power is not available, turbines shall be lit with self-contained, solar powered LED steady red light fixture that meets the photometric requirements of an FAA Type L-810 lighting system. The lights should be positioned to ensure that a pilot has an unobstructed view of at least one light at each level. The use of a NOTAM (D) to not light turbines within a project until the entire project has been completed is prohibited.

This determination does include temporary construction equipment such as cranes, derricks, etc., which may be used during actual construction of the structure. However, this equipment shall not exceed the overall heights as indicated above. Equipment which has a height greater than the studied structure requires separate notice to the FAA.

This determination concerns the effect of this structure on the safe and efficient use of navigable airspace by aircraft and does not relieve the sponsor of compliance responsibilities relating to any law, ordinance, or regulation of any Federal, State, or local government body.

This determination cancels and supersedes prior determinations issued for this structure.

If we can be of further assistance, please contact our office at (816) 329-2528, or [cindy.whitten@faa.gov](mailto:cindy.whitten@faa.gov). On any future correspondence concerning this matter, please refer to Aeronautical Study Number 2019-WTE-3045-OE.

**Signature Control No: 399949606-403918740**

( DNE -WT )

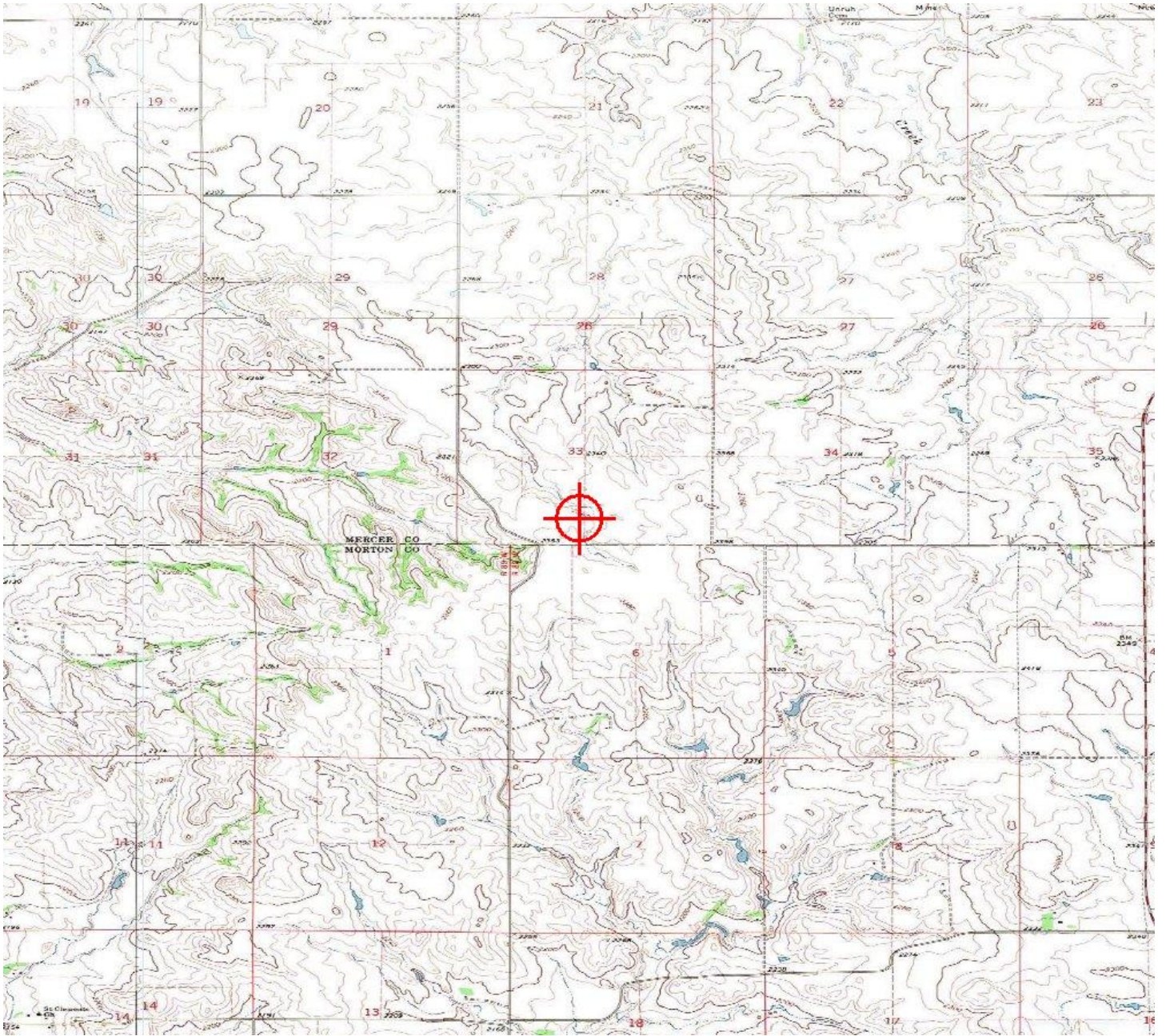
Cindy Whitten  
Specialist

Attachment(s)  
Additional Information  
Map(s)

**Additional information for ASN 2019-WTE-3045-OE**

NOTE: A recommendation for white paint/synchronized red lights will be made for all turbines until such time as the proponent confirms that the layout is final (no changes, no additions, no removals) and all turbines can and will be built at their determined location and height. At that time, the proponent may contact this office and request a re-evaluation of the marking and lighting recommendations for the turbines within this project and a portion of the turbines may qualify for the removal of the lighting recommendation. Please notify our office when you are ready for the final marking and lighting plan. Thank you.

TOPO Map for ASN 2019-WTE-3045-OE







Mail Processing Center  
 Federal Aviation Administration  
 Southwest Regional Office  
 Obstruction Evaluation Group  
 10101 Hillwood Parkway  
 Fort Worth, TX 76177

Aeronautical Study No.  
 2019-WTE-3058-OE

Issued Date: 04/27/2019

Wells McGiffert  
 ALLETE CLEAN ENERGY  
 30 W Superior St  
 Suite 200  
 Duluth, MN 55802

**\*\* DETERMINATION OF NO HAZARD TO AIR NAVIGATION \*\***

The Federal Aviation Administration has conducted an aeronautical study under the provisions of 49 U.S.C., Section 44718 and if applicable Title 14 of the Code of Federal Regulations, part 77, concerning:

Structure: Wind Turbine GUEC20  
 Location: Glen Ullin, ND  
 Latitude: 46-58-16.10N NAD 83  
 Longitude: 101-48-33.32W  
 Heights: 2439 feet site elevation (SE)  
 487 feet above ground level (AGL)  
 2926 feet above mean sea level (AMSL)

This aeronautical study revealed that the structure does not exceed obstruction standards and would not be a hazard to air navigation provided the following condition(s), if any, is(are) met:

As a condition to this Determination, the structure is to be marked/lighted in accordance with FAA Advisory circular 70/7460-1 L Change 2, Obstruction Marking and Lighting, white paint/synchronized red lights - Chapters 4,12&13(Turbines).

Any failure or malfunction that lasts more than thirty (30) minutes and affects a top light or flashing obstruction light, regardless of its position, should be reported immediately to (877) 487-6867 so a Notice to Airmen (NOTAM) can be issued. As soon as the normal operation is restored, notify the same number.

It is required that FAA Form 7460-2, Notice of Actual Construction or Alteration, be e-filed any time the project is abandoned or:

- At least 10 days prior to start of construction (7460-2, Part 1)
- Within 5 days after the construction reaches its greatest height (7460-2, Part 2)

**See attachment for additional condition(s) or information.**

This determination expires on 10/27/2020 unless:

- (a) the construction is started (not necessarily completed) and FAA Form 7460-2, Notice of Actual Construction or Alteration, is received by this office.

- (b) extended, revised, or terminated by the issuing office.

**NOTE: REQUEST FOR EXTENSION OF THE EFFECTIVE PERIOD OF THIS DETERMINATION MUST BE E-FILED AT LEAST 15 DAYS PRIOR TO THE EXPIRATION DATE. AFTER RE-EVALUATION OF CURRENT OPERATIONS IN THE AREA OF THE STRUCTURE TO DETERMINE THAT NO SIGNIFICANT AERONAUTICAL CHANGES HAVE OCCURRED, YOUR DETERMINATION MAY BE ELIGIBLE FOR ONE EXTENSION OF THE EFFECTIVE PERIOD.**

This determination is based, in part, on the foregoing description which includes specific coordinates and heights. This determination is valid for coordinates within one (1) second latitude/longitude and up to the approved AMSL height listed above (provided the AGL height does not exceed 499 feet). If a certified 1A or 2C accuracy survey was required to mitigate an adverse effect, any change in coordinates or increase in height will require a new certified accuracy survey and may require a new aeronautical study.

If construction or alteration is dismantled or destroyed, you must submit notice to the FAA within 5 days after the construction or alteration is dismantled or destroyed.

Additional wind turbines or met towers proposed in the future may cause a cumulative effect on the national airspace system. All information from submission of Supplemental Notice (7460-2 Part 2) will be considered the final data (including heights) for this structure. Any future construction or alteration, including but not limited to changes in heights, requires separate notice to the FAA.

Obstruction marking and lighting recommendations for wind turbine farms are based on the scheme for the entire project. ANY change to the height, location or number of turbines within this project will require a reanalysis of the marking and lighting recommendation for the entire project. In particular, the removal of previously planned or built turbines/turbine locations from the project will often result in a change in the marking/lighting recommendation for other turbines within the project. It is the proponent's responsibility to contact the FAA to discuss the process for developing a revised obstruction marking and lighting plan should this occur.

In order to ensure proper conspicuity of turbines at night during construction, all turbines should be lit with temporary lighting once they reach a height of 200 feet or greater until such time the permanent lighting configuration is turned on. As the height of the structure continues to increase, the temporary lighting should be relocated to the uppermost part of the structure. The temporary lighting may be turned off for periods when they would interfere with construction personnel. If practical, permanent obstruction lights should be installed and operated at each level as construction progresses. An FAA Type L-810 steady red light fixture shall be used to light the structure during the construction phase. If power is not available, turbines shall be lit with self-contained, solar powered LED steady red light fixture that meets the photometric requirements of an FAA Type L-810 lighting system. The lights should be positioned to ensure that a pilot has an unobstructed view of at least one light at each level. The use of a NOTAM (D) to not light turbines within a project until the entire project has been completed is prohibited.

This determination does include temporary construction equipment such as cranes, derricks, etc., which may be used during actual construction of the structure. However, this equipment shall not exceed the overall heights as indicated above. Equipment which has a height greater than the studied structure requires separate notice to the FAA.

This determination concerns the effect of this structure on the safe and efficient use of navigable airspace by aircraft and does not relieve the sponsor of compliance responsibilities relating to any law, ordinance, or regulation of any Federal, State, or local government body.

This determination cancels and supersedes prior determinations issued for this structure.

If we can be of further assistance, please contact our office at (816) 329-2528, or [cindy.whitten@faa.gov](mailto:cindy.whitten@faa.gov). On any future correspondence concerning this matter, please refer to Aeronautical Study Number 2019-WTE-3058-OE.

**Signature Control No: 399949622-403918741**

( DNE -WT )

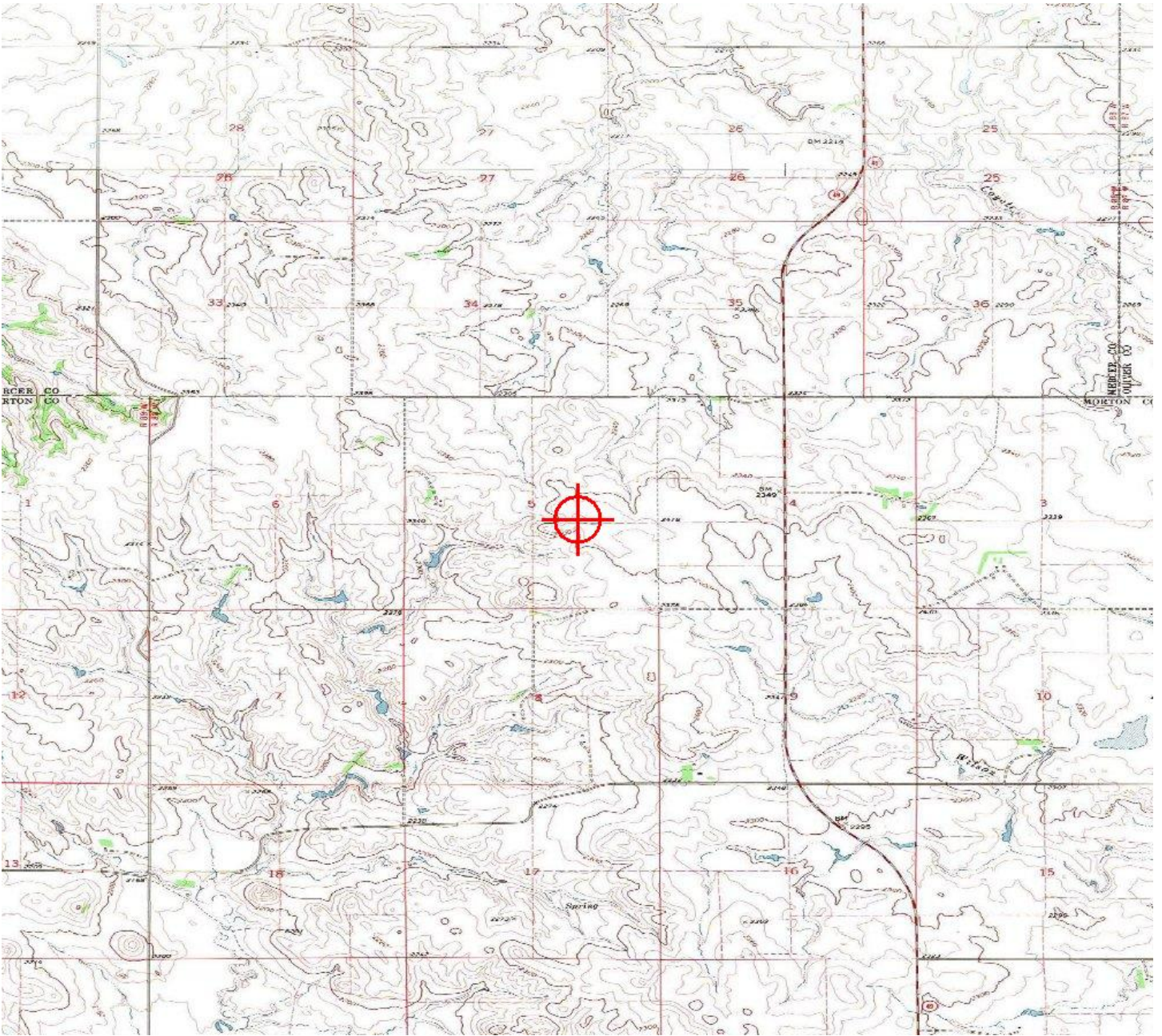
Cindy Whitten  
Specialist

Attachment(s)  
Additional Information  
Map(s)

**Additional information for ASN 2019-WTE-3058-OE**

NOTE: A recommendation for white paint/synchronized red lights will be made for all turbines until such time as the proponent confirms that the layout is final (no changes, no additions, no removals) and all turbines can and will be built at their determined location and height. At that time, the proponent may contact this office and request a re-evaluation of the marking and lighting recommendations for the turbines within this project and a portion of the turbines may qualify for the removal of the lighting recommendation. Please notify our office when you are ready for the final marking and lighting plan. Thank you.

TOPO Map for ASN 2019-WTE-3058-OE







Mail Processing Center  
 Federal Aviation Administration  
 Southwest Regional Office  
 Obstruction Evaluation Group  
 10101 Hillwood Parkway  
 Fort Worth, TX 76177

Aeronautical Study No.  
 2019-WTE-3054-OE

Issued Date: 04/27/2019

Wells McGiffert  
 ALLETE CLEAN ENERGY  
 30 W Superior St  
 Suite 200  
 Duluth, MN 55802

**\*\* DETERMINATION OF NO HAZARD TO AIR NAVIGATION \*\***

The Federal Aviation Administration has conducted an aeronautical study under the provisions of 49 U.S.C., Section 44718 and if applicable Title 14 of the Code of Federal Regulations, part 77, concerning:

Structure: Wind Turbine GUEC16  
 Location: Glen Ullin, ND  
 Latitude: 46-57-42.71N NAD 83  
 Longitude: 101-50-32.43W  
 Heights: 2304 feet site elevation (SE)  
 487 feet above ground level (AGL)  
 2791 feet above mean sea level (AMSL)

This aeronautical study revealed that the structure does not exceed obstruction standards and would not be a hazard to air navigation provided the following condition(s), if any, is(are) met:

As a condition to this Determination, the structure is to be marked/lighted in accordance with FAA Advisory circular 70/7460-1 L Change 2, Obstruction Marking and Lighting, white paint/synchronized red lights - Chapters 4,12&13(Turbines).

Any failure or malfunction that lasts more than thirty (30) minutes and affects a top light or flashing obstruction light, regardless of its position, should be reported immediately to (877) 487-6867 so a Notice to Airmen (NOTAM) can be issued. As soon as the normal operation is restored, notify the same number.

It is required that FAA Form 7460-2, Notice of Actual Construction or Alteration, be e-filed any time the project is abandoned or:

- At least 10 days prior to start of construction (7460-2, Part 1)
- Within 5 days after the construction reaches its greatest height (7460-2, Part 2)

**See attachment for additional condition(s) or information.**

This determination expires on 10/27/2020 unless:

- (a) the construction is started (not necessarily completed) and FAA Form 7460-2, Notice of Actual Construction or Alteration, is received by this office.

- (b) extended, revised, or terminated by the issuing office.

**NOTE: REQUEST FOR EXTENSION OF THE EFFECTIVE PERIOD OF THIS DETERMINATION MUST BE E-FILED AT LEAST 15 DAYS PRIOR TO THE EXPIRATION DATE. AFTER RE-EVALUATION OF CURRENT OPERATIONS IN THE AREA OF THE STRUCTURE TO DETERMINE THAT NO SIGNIFICANT AERONAUTICAL CHANGES HAVE OCCURRED, YOUR DETERMINATION MAY BE ELIGIBLE FOR ONE EXTENSION OF THE EFFECTIVE PERIOD.**

This determination is based, in part, on the foregoing description which includes specific coordinates and heights. This determination is valid for coordinates within one (1) second latitude/longitude and up to the approved AMSL height listed above (provided the AGL height does not exceed 499 feet). If a certified 1A or 2C accuracy survey was required to mitigate an adverse effect, any change in coordinates or increase in height will require a new certified accuracy survey and may require a new aeronautical study.

If construction or alteration is dismantled or destroyed, you must submit notice to the FAA within 5 days after the construction or alteration is dismantled or destroyed.

Additional wind turbines or met towers proposed in the future may cause a cumulative effect on the national airspace system. All information from submission of Supplemental Notice (7460-2 Part 2) will be considered the final data (including heights) for this structure. Any future construction or alteration, including but not limited to changes in heights, requires separate notice to the FAA.

Obstruction marking and lighting recommendations for wind turbine farms are based on the scheme for the entire project. ANY change to the height, location or number of turbines within this project will require a reanalysis of the marking and lighting recommendation for the entire project. In particular, the removal of previously planned or built turbines/turbine locations from the project will often result in a change in the marking/lighting recommendation for other turbines within the project. It is the proponent's responsibility to contact the FAA to discuss the process for developing a revised obstruction marking and lighting plan should this occur.

In order to ensure proper conspicuity of turbines at night during construction, all turbines should be lit with temporary lighting once they reach a height of 200 feet or greater until such time the permanent lighting configuration is turned on. As the height of the structure continues to increase, the temporary lighting should be relocated to the uppermost part of the structure. The temporary lighting may be turned off for periods when they would interfere with construction personnel. If practical, permanent obstruction lights should be installed and operated at each level as construction progresses. An FAA Type L-810 steady red light fixture shall be used to light the structure during the construction phase. If power is not available, turbines shall be lit with self-contained, solar powered LED steady red light fixture that meets the photometric requirements of an FAA Type L-810 lighting system. The lights should be positioned to ensure that a pilot has an unobstructed view of at least one light at each level. The use of a NOTAM (D) to not light turbines within a project until the entire project has been completed is prohibited.

This determination does include temporary construction equipment such as cranes, derricks, etc., which may be used during actual construction of the structure. However, this equipment shall not exceed the overall heights as indicated above. Equipment which has a height greater than the studied structure requires separate notice to the FAA.

This determination concerns the effect of this structure on the safe and efficient use of navigable airspace by aircraft and does not relieve the sponsor of compliance responsibilities relating to any law, ordinance, or regulation of any Federal, State, or local government body.

This determination cancels and supersedes prior determinations issued for this structure.

If we can be of further assistance, please contact our office at (816) 329-2528, or [cindy.whitten@faa.gov](mailto:cindy.whitten@faa.gov). On any future correspondence concerning this matter, please refer to Aeronautical Study Number 2019-WTE-3054-OE.

**Signature Control No: 399949617-403918742**

( DNE -WT )

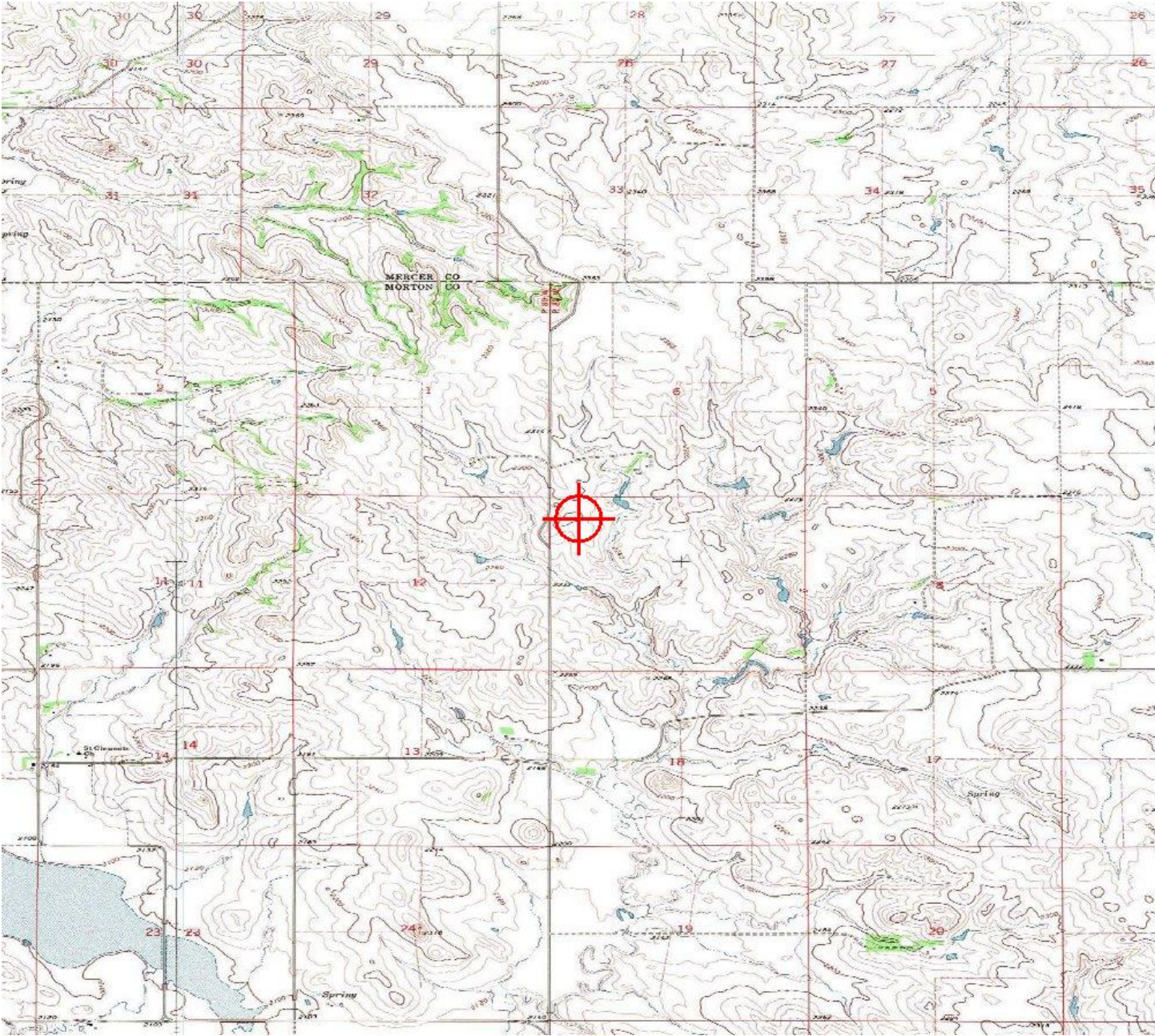
Cindy Whitten  
Specialist

Attachment(s)  
Additional Information  
Map(s)

**Additional information for ASN 2019-WTE-3054-OE**

NOTE: A recommendation for white paint/synchronized red lights will be made for all turbines until such time as the proponent confirms that the layout is final (no changes, no additions, no removals) and all turbines can and will be built at their determined location and height. At that time, the proponent may contact this office and request a re-evaluation of the marking and lighting recommendations for the turbines within this project and a portion of the turbines may qualify for the removal of the lighting recommendation. Please notify our office when you are ready for the final marking and lighting plan. Thank you.

TOPO Map for ASN 2019-WTE-3054-OE







Mail Processing Center  
 Federal Aviation Administration  
 Southwest Regional Office  
 Obstruction Evaluation Group  
 10101 Hillwood Parkway  
 Fort Worth, TX 76177

Aeronautical Study No.  
 2019-WTE-3050-OE

Issued Date: 04/27/2019

Wells McGiffert  
 ALLETE CLEAN ENERGY  
 30 W Superior St  
 Suite 200  
 Duluth, MN 55802

**\*\* DETERMINATION OF NO HAZARD TO AIR NAVIGATION \*\***

The Federal Aviation Administration has conducted an aeronautical study under the provisions of 49 U.S.C., Section 44718 and if applicable Title 14 of the Code of Federal Regulations, part 77, concerning:

Structure: Wind Turbine GUEC12  
 Location: Glen Ullin, ND  
 Latitude: 46-58-39.08N NAD 83  
 Longitude: 101-50-48.33W  
 Heights: 2368 feet site elevation (SE)  
 487 feet above ground level (AGL)  
 2855 feet above mean sea level (AMSL)

This aeronautical study revealed that the structure does not exceed obstruction standards and would not be a hazard to air navigation provided the following condition(s), if any, is(are) met:

As a condition to this Determination, the structure is to be marked/lighted in accordance with FAA Advisory circular 70/7460-1 L Change 2, Obstruction Marking and Lighting, white paint/synchronized red lights - Chapters 4,12&13(Turbines).

Any failure or malfunction that lasts more than thirty (30) minutes and affects a top light or flashing obstruction light, regardless of its position, should be reported immediately to (877) 487-6867 so a Notice to Airmen (NOTAM) can be issued. As soon as the normal operation is restored, notify the same number.

It is required that FAA Form 7460-2, Notice of Actual Construction or Alteration, be e-filed any time the project is abandoned or:

- At least 10 days prior to start of construction (7460-2, Part 1)
- Within 5 days after the construction reaches its greatest height (7460-2, Part 2)

**See attachment for additional condition(s) or information.**

This determination expires on 10/27/2020 unless:

- (a) the construction is started (not necessarily completed) and FAA Form 7460-2, Notice of Actual Construction or Alteration, is received by this office.

- (b) extended, revised, or terminated by the issuing office.

**NOTE: REQUEST FOR EXTENSION OF THE EFFECTIVE PERIOD OF THIS DETERMINATION MUST BE E-FILED AT LEAST 15 DAYS PRIOR TO THE EXPIRATION DATE. AFTER RE-EVALUATION OF CURRENT OPERATIONS IN THE AREA OF THE STRUCTURE TO DETERMINE THAT NO SIGNIFICANT AERONAUTICAL CHANGES HAVE OCCURRED, YOUR DETERMINATION MAY BE ELIGIBLE FOR ONE EXTENSION OF THE EFFECTIVE PERIOD.**

This determination is based, in part, on the foregoing description which includes specific coordinates and heights. This determination is valid for coordinates within one (1) second latitude/longitude and up to the approved AMSL height listed above (provided the AGL height does not exceed 499 feet). If a certified 1A or 2C accuracy survey was required to mitigate an adverse effect, any change in coordinates or increase in height will require a new certified accuracy survey and may require a new aeronautical study.

If construction or alteration is dismantled or destroyed, you must submit notice to the FAA within 5 days after the construction or alteration is dismantled or destroyed.

Additional wind turbines or met towers proposed in the future may cause a cumulative effect on the national airspace system. All information from submission of Supplemental Notice (7460-2 Part 2) will be considered the final data (including heights) for this structure. Any future construction or alteration, including but not limited to changes in heights, requires separate notice to the FAA.

Obstruction marking and lighting recommendations for wind turbine farms are based on the scheme for the entire project. ANY change to the height, location or number of turbines within this project will require a reanalysis of the marking and lighting recommendation for the entire project. In particular, the removal of previously planned or built turbines/turbine locations from the project will often result in a change in the marking/lighting recommendation for other turbines within the project. It is the proponent's responsibility to contact the FAA to discuss the process for developing a revised obstruction marking and lighting plan should this occur.

In order to ensure proper conspicuity of turbines at night during construction, all turbines should be lit with temporary lighting once they reach a height of 200 feet or greater until such time the permanent lighting configuration is turned on. As the height of the structure continues to increase, the temporary lighting should be relocated to the uppermost part of the structure. The temporary lighting may be turned off for periods when they would interfere with construction personnel. If practical, permanent obstruction lights should be installed and operated at each level as construction progresses. An FAA Type L-810 steady red light fixture shall be used to light the structure during the construction phase. If power is not available, turbines shall be lit with self-contained, solar powered LED steady red light fixture that meets the photometric requirements of an FAA Type L-810 lighting system. The lights should be positioned to ensure that a pilot has an unobstructed view of at least one light at each level. The use of a NOTAM (D) to not light turbines within a project until the entire project has been completed is prohibited.

This determination does include temporary construction equipment such as cranes, derricks, etc., which may be used during actual construction of the structure. However, this equipment shall not exceed the overall heights as indicated above. Equipment which has a height greater than the studied structure requires separate notice to the FAA.

This determination concerns the effect of this structure on the safe and efficient use of navigable airspace by aircraft and does not relieve the sponsor of compliance responsibilities relating to any law, ordinance, or regulation of any Federal, State, or local government body.

This determination cancels and supersedes prior determinations issued for this structure.

If we can be of further assistance, please contact our office at (816) 329-2528, or [cindy.whitten@faa.gov](mailto:cindy.whitten@faa.gov). On any future correspondence concerning this matter, please refer to Aeronautical Study Number 2019-WTE-3050-OE.

**Signature Control No: 399949613-403918743**

( DNE -WT )

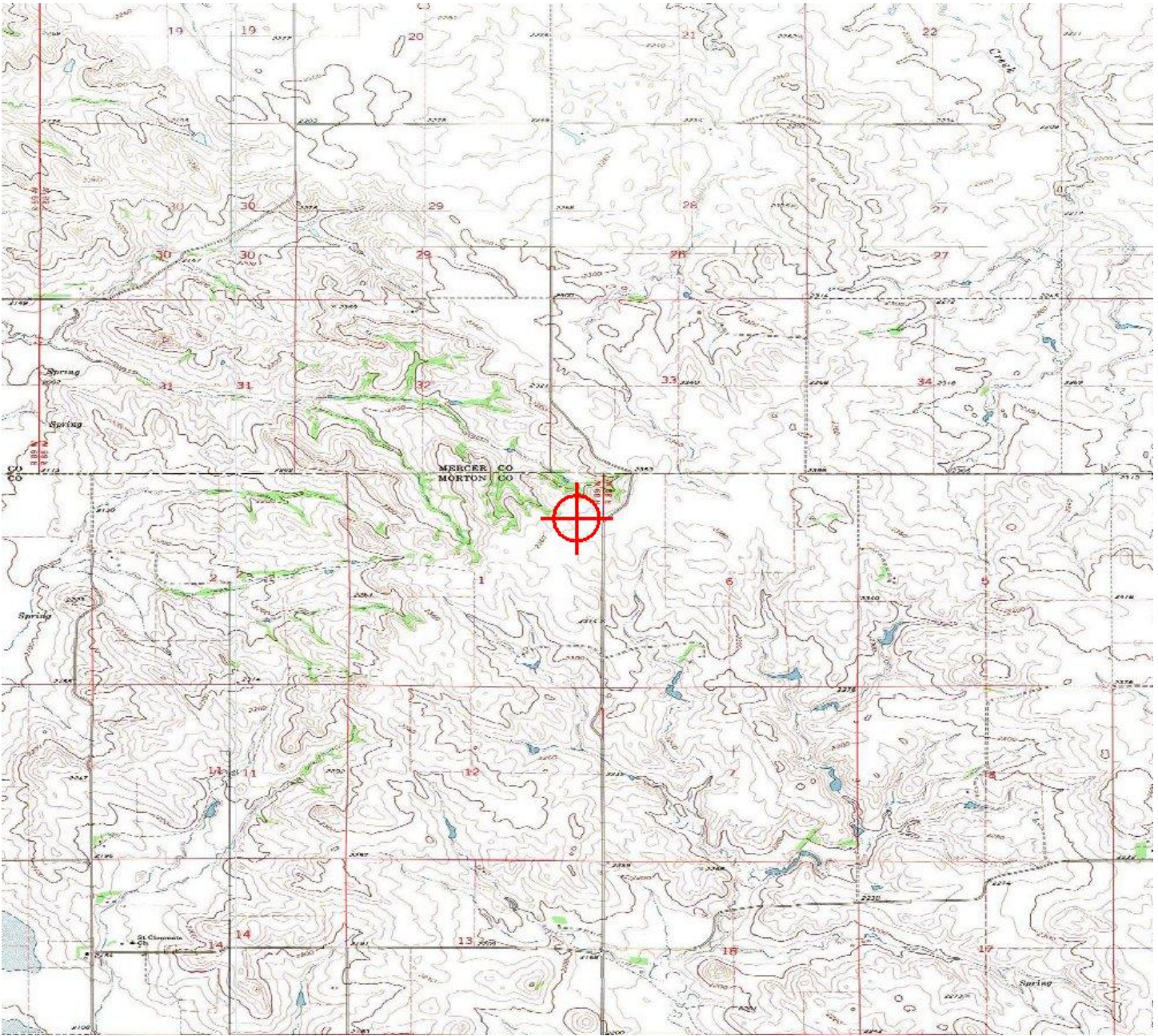
Cindy Whitten  
Specialist

Attachment(s)  
Additional Information  
Map(s)

**Additional information for ASN 2019-WTE-3050-OE**

NOTE: A recommendation for white paint/synchronized red lights will be made for all turbines until such time as the proponent confirms that the layout is final (no changes, no additions, no removals) and all turbines can and will be built at their determined location and height. At that time, the proponent may contact this office and request a re-evaluation of the marking and lighting recommendations for the turbines within this project and a portion of the turbines may qualify for the removal of the lighting recommendation. Please notify our office when you are ready for the final marking and lighting plan. Thank you.

TOPO Map for ASN 2019-WTE-3050-OE



Sectional Map for ASN 2019-WTE-3050-OE





Mail Processing Center  
 Federal Aviation Administration  
 Southwest Regional Office  
 Obstruction Evaluation Group  
 10101 Hillwood Parkway  
 Fort Worth, TX 76177

Aeronautical Study No.  
 2019-WTE-3056-OE

Issued Date: 04/27/2019

Wells McGiffert  
 ALLETE CLEAN ENERGY  
 30 W Superior St  
 Suite 200  
 Duluth, MN 55802

**\*\* DETERMINATION OF NO HAZARD TO AIR NAVIGATION \*\***

The Federal Aviation Administration has conducted an aeronautical study under the provisions of 49 U.S.C., Section 44718 and if applicable Title 14 of the Code of Federal Regulations, part 77, concerning:

Structure: Wind Turbine GUEC18  
 Location: Glen Ullin, ND  
 Latitude: 46-58-24.91N NAD 83  
 Longitude: 101-50-09.89W  
 Heights: 2385 feet site elevation (SE)  
 487 feet above ground level (AGL)  
 2872 feet above mean sea level (AMSL)

This aeronautical study revealed that the structure does not exceed obstruction standards and would not be a hazard to air navigation provided the following condition(s), if any, is(are) met:

As a condition to this Determination, the structure is to be marked/lighted in accordance with FAA Advisory circular 70/7460-1 L Change 2, Obstruction Marking and Lighting, white paint/synchronized red lights - Chapters 4,12&13(Turbines).

Any failure or malfunction that lasts more than thirty (30) minutes and affects a top light or flashing obstruction light, regardless of its position, should be reported immediately to (877) 487-6867 so a Notice to Airmen (NOTAM) can be issued. As soon as the normal operation is restored, notify the same number.

It is required that FAA Form 7460-2, Notice of Actual Construction or Alteration, be e-filed any time the project is abandoned or:

- At least 10 days prior to start of construction (7460-2, Part 1)
- Within 5 days after the construction reaches its greatest height (7460-2, Part 2)

**See attachment for additional condition(s) or information.**

This determination expires on 10/27/2020 unless:

- (a) the construction is started (not necessarily completed) and FAA Form 7460-2, Notice of Actual Construction or Alteration, is received by this office.

- (b) extended, revised, or terminated by the issuing office.

**NOTE: REQUEST FOR EXTENSION OF THE EFFECTIVE PERIOD OF THIS DETERMINATION MUST BE E-FILED AT LEAST 15 DAYS PRIOR TO THE EXPIRATION DATE. AFTER RE-EVALUATION OF CURRENT OPERATIONS IN THE AREA OF THE STRUCTURE TO DETERMINE THAT NO SIGNIFICANT AERONAUTICAL CHANGES HAVE OCCURRED, YOUR DETERMINATION MAY BE ELIGIBLE FOR ONE EXTENSION OF THE EFFECTIVE PERIOD.**

This determination is based, in part, on the foregoing description which includes specific coordinates and heights. This determination is valid for coordinates within one (1) second latitude/longitude and up to the approved AMSL height listed above (provided the AGL height does not exceed 499 feet). If a certified 1A or 2C accuracy survey was required to mitigate an adverse effect, any change in coordinates or increase in height will require a new certified accuracy survey and may require a new aeronautical study.

If construction or alteration is dismantled or destroyed, you must submit notice to the FAA within 5 days after the construction or alteration is dismantled or destroyed.

Additional wind turbines or met towers proposed in the future may cause a cumulative effect on the national airspace system. All information from submission of Supplemental Notice (7460-2 Part 2) will be considered the final data (including heights) for this structure. Any future construction or alteration, including but not limited to changes in heights, requires separate notice to the FAA.

Obstruction marking and lighting recommendations for wind turbine farms are based on the scheme for the entire project. ANY change to the height, location or number of turbines within this project will require a reanalysis of the marking and lighting recommendation for the entire project. In particular, the removal of previously planned or built turbines/turbine locations from the project will often result in a change in the marking/lighting recommendation for other turbines within the project. It is the proponent's responsibility to contact the FAA to discuss the process for developing a revised obstruction marking and lighting plan should this occur.

In order to ensure proper conspicuity of turbines at night during construction, all turbines should be lit with temporary lighting once they reach a height of 200 feet or greater until such time the permanent lighting configuration is turned on. As the height of the structure continues to increase, the temporary lighting should be relocated to the uppermost part of the structure. The temporary lighting may be turned off for periods when they would interfere with construction personnel. If practical, permanent obstruction lights should be installed and operated at each level as construction progresses. An FAA Type L-810 steady red light fixture shall be used to light the structure during the construction phase. If power is not available, turbines shall be lit with self-contained, solar powered LED steady red light fixture that meets the photometric requirements of an FAA Type L-810 lighting system. The lights should be positioned to ensure that a pilot has an unobstructed view of at least one light at each level. The use of a NOTAM (D) to not light turbines within a project until the entire project has been completed is prohibited.

This determination does include temporary construction equipment such as cranes, derricks, etc., which may be used during actual construction of the structure. However, this equipment shall not exceed the overall heights as indicated above. Equipment which has a height greater than the studied structure requires separate notice to the FAA.

This determination concerns the effect of this structure on the safe and efficient use of navigable airspace by aircraft and does not relieve the sponsor of compliance responsibilities relating to any law, ordinance, or regulation of any Federal, State, or local government body.

This determination cancels and supersedes prior determinations issued for this structure.

If we can be of further assistance, please contact our office at (816) 329-2528, or [cindy.whitten@faa.gov](mailto:cindy.whitten@faa.gov). On any future correspondence concerning this matter, please refer to Aeronautical Study Number 2019-WTE-3056-OE.

**Signature Control No: 399949619-403918744**

( DNE -WT )

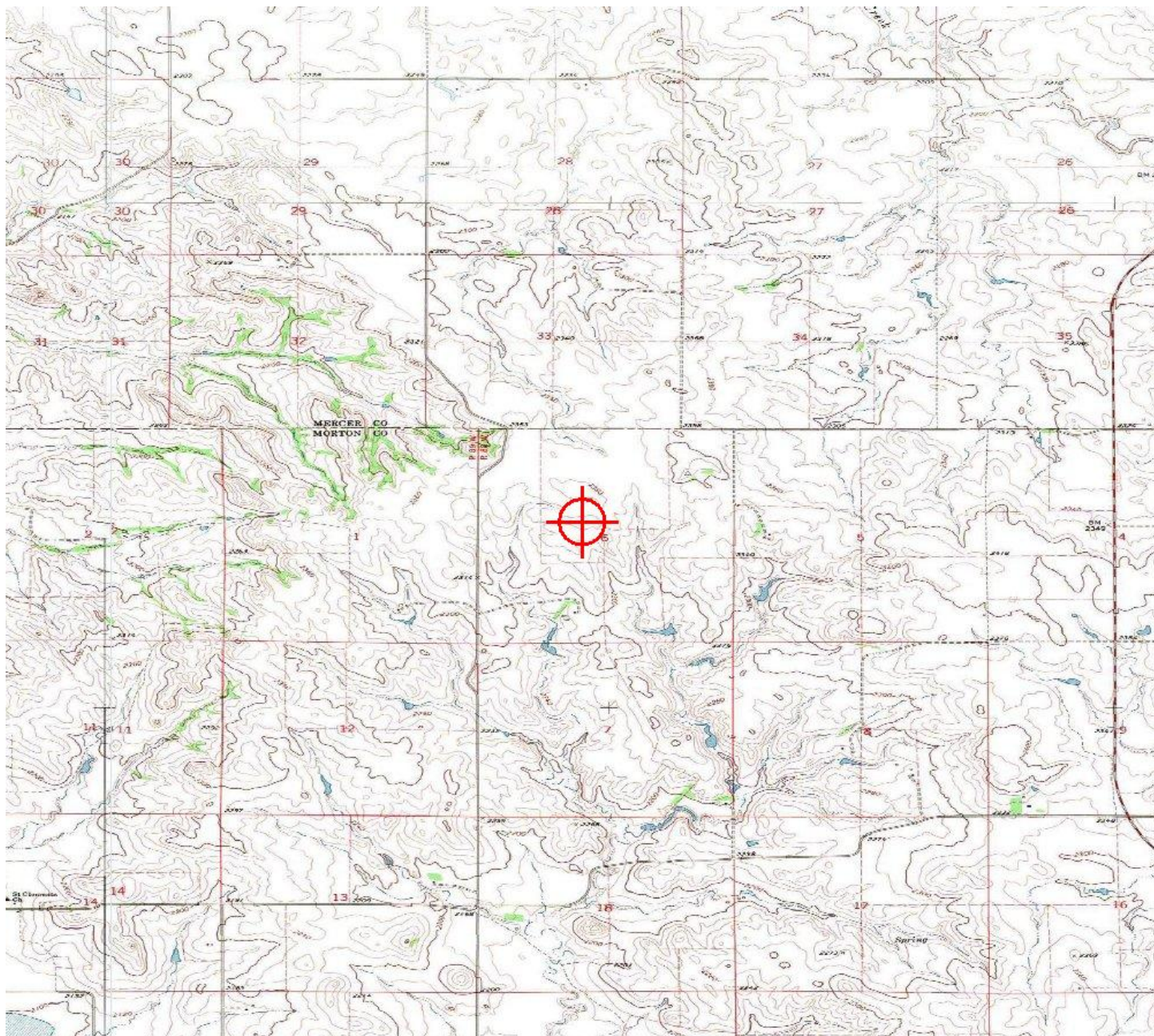
Cindy Whitten  
Specialist

Attachment(s)  
Additional Information  
Map(s)

**Additional information for ASN 2019-WTE-3056-OE**

NOTE: A recommendation for white paint/synchronized red lights will be made for all turbines until such time as the proponent confirms that the layout is final (no changes, no additions, no removals) and all turbines can and will be built at their determined location and height. At that time, the proponent may contact this office and request a re-evaluation of the marking and lighting recommendations for the turbines within this project and a portion of the turbines may qualify for the removal of the lighting recommendation. Please notify our office when you are ready for the final marking and lighting plan. Thank you.

TOPO Map for ASN 2019-WTE-3056-OE







Mail Processing Center  
 Federal Aviation Administration  
 Southwest Regional Office  
 Obstruction Evaluation Group  
 10101 Hillwood Parkway  
 Fort Worth, TX 76177

Aeronautical Study No.  
 2019-WTE-3059-OE

Issued Date: 04/27/2019

Wells McGiffert  
 ALLETE CLEAN ENERGY  
 30 W Superior St  
 Suite 200  
 Duluth, MN 55802

**\*\* DETERMINATION OF NO HAZARD TO AIR NAVIGATION \*\***

The Federal Aviation Administration has conducted an aeronautical study under the provisions of 49 U.S.C., Section 44718 and if applicable Title 14 of the Code of Federal Regulations, part 77, concerning:

Structure: Wind Turbine GUEC21  
 Location: Glen Ullin, ND  
 Latitude: 46-58-28.17N NAD 83  
 Longitude: 101-48-05.13W  
 Heights: 2425 feet site elevation (SE)  
 487 feet above ground level (AGL)  
 2912 feet above mean sea level (AMSL)

This aeronautical study revealed that the structure does not exceed obstruction standards and would not be a hazard to air navigation provided the following condition(s), if any, is(are) met:

As a condition to this Determination, the structure is to be marked/lighted in accordance with FAA Advisory circular 70/7460-1 L Change 2, Obstruction Marking and Lighting, white paint/synchronized red lights - Chapters 4,12&13(Turbines).

Any failure or malfunction that lasts more than thirty (30) minutes and affects a top light or flashing obstruction light, regardless of its position, should be reported immediately to (877) 487-6867 so a Notice to Airmen (NOTAM) can be issued. As soon as the normal operation is restored, notify the same number.

It is required that FAA Form 7460-2, Notice of Actual Construction or Alteration, be e-filed any time the project is abandoned or:

- At least 10 days prior to start of construction (7460-2, Part 1)
- Within 5 days after the construction reaches its greatest height (7460-2, Part 2)

**See attachment for additional condition(s) or information.**

This determination expires on 10/27/2020 unless:

- (a) the construction is started (not necessarily completed) and FAA Form 7460-2, Notice of Actual Construction or Alteration, is received by this office.

- (b) extended, revised, or terminated by the issuing office.

**NOTE: REQUEST FOR EXTENSION OF THE EFFECTIVE PERIOD OF THIS DETERMINATION MUST BE E-FILED AT LEAST 15 DAYS PRIOR TO THE EXPIRATION DATE. AFTER RE-EVALUATION OF CURRENT OPERATIONS IN THE AREA OF THE STRUCTURE TO DETERMINE THAT NO SIGNIFICANT AERONAUTICAL CHANGES HAVE OCCURRED, YOUR DETERMINATION MAY BE ELIGIBLE FOR ONE EXTENSION OF THE EFFECTIVE PERIOD.**

This determination is based, in part, on the foregoing description which includes specific coordinates and heights. This determination is valid for coordinates within one (1) second latitude/longitude and up to the approved AMSL height listed above (provided the AGL height does not exceed 499 feet). If a certified 1A or 2C accuracy survey was required to mitigate an adverse effect, any change in coordinates or increase in height will require a new certified accuracy survey and may require a new aeronautical study.

If construction or alteration is dismantled or destroyed, you must submit notice to the FAA within 5 days after the construction or alteration is dismantled or destroyed.

Additional wind turbines or met towers proposed in the future may cause a cumulative effect on the national airspace system. All information from submission of Supplemental Notice (7460-2 Part 2) will be considered the final data (including heights) for this structure. Any future construction or alteration, including but not limited to changes in heights, requires separate notice to the FAA.

Obstruction marking and lighting recommendations for wind turbine farms are based on the scheme for the entire project. ANY change to the height, location or number of turbines within this project will require a reanalysis of the marking and lighting recommendation for the entire project. In particular, the removal of previously planned or built turbines/turbine locations from the project will often result in a change in the marking/lighting recommendation for other turbines within the project. It is the proponent's responsibility to contact the FAA to discuss the process for developing a revised obstruction marking and lighting plan should this occur.

In order to ensure proper conspicuity of turbines at night during construction, all turbines should be lit with temporary lighting once they reach a height of 200 feet or greater until such time the permanent lighting configuration is turned on. As the height of the structure continues to increase, the temporary lighting should be relocated to the uppermost part of the structure. The temporary lighting may be turned off for periods when they would interfere with construction personnel. If practical, permanent obstruction lights should be installed and operated at each level as construction progresses. An FAA Type L-810 steady red light fixture shall be used to light the structure during the construction phase. If power is not available, turbines shall be lit with self-contained, solar powered LED steady red light fixture that meets the photometric requirements of an FAA Type L-810 lighting system. The lights should be positioned to ensure that a pilot has an unobstructed view of at least one light at each level. The use of a NOTAM (D) to not light turbines within a project until the entire project has been completed is prohibited.

This determination does include temporary construction equipment such as cranes, derricks, etc., which may be used during actual construction of the structure. However, this equipment shall not exceed the overall heights as indicated above. Equipment which has a height greater than the studied structure requires separate notice to the FAA.

This determination concerns the effect of this structure on the safe and efficient use of navigable airspace by aircraft and does not relieve the sponsor of compliance responsibilities relating to any law, ordinance, or regulation of any Federal, State, or local government body.

This determination cancels and supersedes prior determinations issued for this structure.

If we can be of further assistance, please contact our office at (816) 329-2528, or [cindy.whitten@faa.gov](mailto:cindy.whitten@faa.gov). On any future correspondence concerning this matter, please refer to Aeronautical Study Number 2019-WTE-3059-OE.

**Signature Control No: 399949623-403918760**

( DNE -WT )

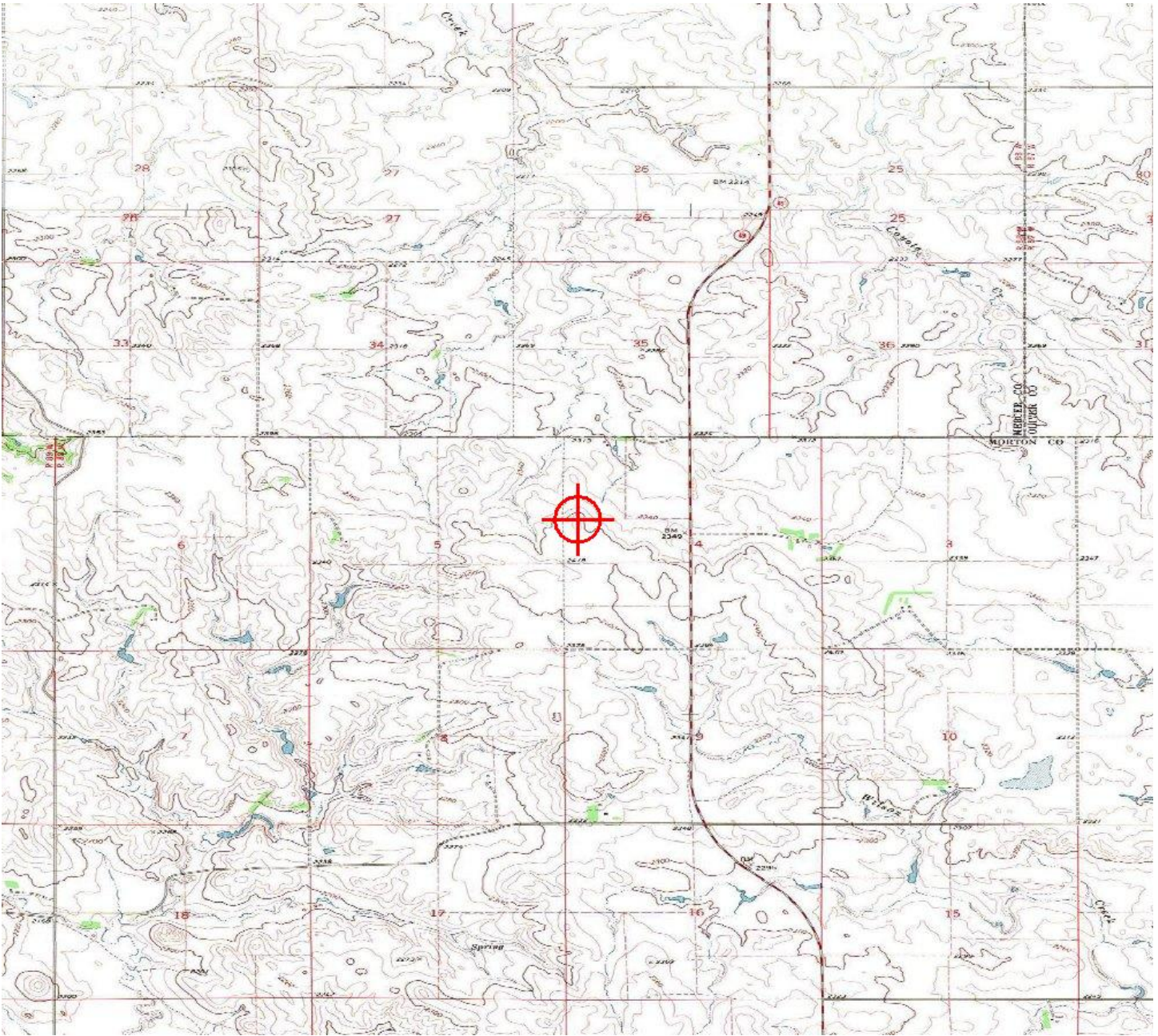
Cindy Whitten  
Specialist

Attachment(s)  
Additional Information  
Map(s)

**Additional information for ASN 2019-WTE-3059-OE**

NOTE: A recommendation for white paint/synchronized red lights will be made for all turbines until such time as the proponent confirms that the layout is final (no changes, no additions, no removals) and all turbines can and will be built at their determined location and height. At that time, the proponent may contact this office and request a re-evaluation of the marking and lighting recommendations for the turbines within this project and a portion of the turbines may qualify for the removal of the lighting recommendation. Please notify our office when you are ready for the final marking and lighting plan. Thank you.

TOPO Map for ASN 2019-WTE-3059-OE







Mail Processing Center  
 Federal Aviation Administration  
 Southwest Regional Office  
 Obstruction Evaluation Group  
 10101 Hillwood Parkway  
 Fort Worth, TX 76177

Aeronautical Study No.  
 2019-WTE-3060-OE

Issued Date: 04/27/2019

Wells McGiffert  
 ALLETE CLEAN ENERGY  
 30 W Superior St  
 Suite 200  
 Duluth, MN 55802

**\*\* DETERMINATION OF NO HAZARD TO AIR NAVIGATION \*\***

The Federal Aviation Administration has conducted an aeronautical study under the provisions of 49 U.S.C., Section 44718 and if applicable Title 14 of the Code of Federal Regulations, part 77, concerning:

Structure: Wind Turbine GUEC22  
 Location: Glen Ullin, ND  
 Latitude: 46-56-40.33N NAD 83  
 Longitude: 101-52-09.56W  
 Heights: 2288 feet site elevation (SE)  
 487 feet above ground level (AGL)  
 2775 feet above mean sea level (AMSL)

This aeronautical study revealed that the structure does not exceed obstruction standards and would not be a hazard to air navigation provided the following condition(s), if any, is(are) met:

As a condition to this Determination, the structure is to be marked/lighted in accordance with FAA Advisory circular 70/7460-1 L Change 2, Obstruction Marking and Lighting, white paint/synchronized red lights - Chapters 4,12&13(Turbines).

Any failure or malfunction that lasts more than thirty (30) minutes and affects a top light or flashing obstruction light, regardless of its position, should be reported immediately to (877) 487-6867 so a Notice to Airmen (NOTAM) can be issued. As soon as the normal operation is restored, notify the same number.

It is required that FAA Form 7460-2, Notice of Actual Construction or Alteration, be e-filed any time the project is abandoned or:

- At least 10 days prior to start of construction (7460-2, Part 1)
- Within 5 days after the construction reaches its greatest height (7460-2, Part 2)

**See attachment for additional condition(s) or information.**

This determination expires on 10/27/2020 unless:

- (a) the construction is started (not necessarily completed) and FAA Form 7460-2, Notice of Actual Construction or Alteration, is received by this office.

- (b) extended, revised, or terminated by the issuing office.

**NOTE: REQUEST FOR EXTENSION OF THE EFFECTIVE PERIOD OF THIS DETERMINATION MUST BE E-FILED AT LEAST 15 DAYS PRIOR TO THE EXPIRATION DATE. AFTER RE-EVALUATION OF CURRENT OPERATIONS IN THE AREA OF THE STRUCTURE TO DETERMINE THAT NO SIGNIFICANT AERONAUTICAL CHANGES HAVE OCCURRED, YOUR DETERMINATION MAY BE ELIGIBLE FOR ONE EXTENSION OF THE EFFECTIVE PERIOD.**

This determination is based, in part, on the foregoing description which includes specific coordinates and heights. This determination is valid for coordinates within one (1) second latitude/longitude and up to the approved AMSL height listed above (provided the AGL height does not exceed 499 feet). If a certified 1A or 2C accuracy survey was required to mitigate an adverse effect, any change in coordinates or increase in height will require a new certified accuracy survey and may require a new aeronautical study.

If construction or alteration is dismantled or destroyed, you must submit notice to the FAA within 5 days after the construction or alteration is dismantled or destroyed.

Additional wind turbines or met towers proposed in the future may cause a cumulative effect on the national airspace system. All information from submission of Supplemental Notice (7460-2 Part 2) will be considered the final data (including heights) for this structure. Any future construction or alteration, including but not limited to changes in heights, requires separate notice to the FAA.

Obstruction marking and lighting recommendations for wind turbine farms are based on the scheme for the entire project. ANY change to the height, location or number of turbines within this project will require a reanalysis of the marking and lighting recommendation for the entire project. In particular, the removal of previously planned or built turbines/turbine locations from the project will often result in a change in the marking/lighting recommendation for other turbines within the project. It is the proponent's responsibility to contact the FAA to discuss the process for developing a revised obstruction marking and lighting plan should this occur.

In order to ensure proper conspicuity of turbines at night during construction, all turbines should be lit with temporary lighting once they reach a height of 200 feet or greater until such time the permanent lighting configuration is turned on. As the height of the structure continues to increase, the temporary lighting should be relocated to the uppermost part of the structure. The temporary lighting may be turned off for periods when they would interfere with construction personnel. If practical, permanent obstruction lights should be installed and operated at each level as construction progresses. An FAA Type L-810 steady red light fixture shall be used to light the structure during the construction phase. If power is not available, turbines shall be lit with self-contained, solar powered LED steady red light fixture that meets the photometric requirements of an FAA Type L-810 lighting system. The lights should be positioned to ensure that a pilot has an unobstructed view of at least one light at each level. The use of a NOTAM (D) to not light turbines within a project until the entire project has been completed is prohibited.

This determination does include temporary construction equipment such as cranes, derricks, etc., which may be used during actual construction of the structure. However, this equipment shall not exceed the overall heights as indicated above. Equipment which has a height greater than the studied structure requires separate notice to the FAA.

This determination concerns the effect of this structure on the safe and efficient use of navigable airspace by aircraft and does not relieve the sponsor of compliance responsibilities relating to any law, ordinance, or regulation of any Federal, State, or local government body.

This determination cancels and supersedes prior determinations issued for this structure.

If we can be of further assistance, please contact our office at (816) 329-2528, or [cindy.whitten@faa.gov](mailto:cindy.whitten@faa.gov). On any future correspondence concerning this matter, please refer to Aeronautical Study Number 2019-WTE-3060-OE.

**Signature Control No: 399949624-403918761**

( DNE -WT )

Cindy Whitten  
Specialist

Attachment(s)  
Additional Information  
Map(s)

**Additional information for ASN 2019-WTE-3060-OE**

NOTE: A recommendation for white paint/synchronized red lights will be made for all turbines until such time as the proponent confirms that the layout is final (no changes, no additions, no removals) and all turbines can and will be built at their determined location and height. At that time, the proponent may contact this office and request a re-evaluation of the marking and lighting recommendations for the turbines within this project and a portion of the turbines may qualify for the removal of the lighting recommendation. Please notify our office when you are ready for the final marking and lighting plan. Thank you.

TOPO Map for ASN 2019-WTE-3060-OE

