



Mail Processing Center  
 Federal Aviation Administration  
 Southwest Regional Office  
 Obstruction Evaluation Group  
 10101 Hillwood Parkway  
 Fort Worth, TX 76177

Aeronautical Study No.  
 2019-WTE-3061-OE

Issued Date: 04/27/2019

Wells McGiffert  
 ALLETE CLEAN ENERGY  
 30 W Superior St  
 Suite 200  
 Duluth, MN 55802

**\*\* DETERMINATION OF NO HAZARD TO AIR NAVIGATION \*\***

The Federal Aviation Administration has conducted an aeronautical study under the provisions of 49 U.S.C., Section 44718 and if applicable Title 14 of the Code of Federal Regulations, part 77, concerning:

Structure: Wind Turbine GUEC23  
 Location: Glen Ullin, ND  
 Latitude: 46-56-52.72N NAD 83  
 Longitude: 101-51-58.90W  
 Heights: 2313 feet site elevation (SE)  
 487 feet above ground level (AGL)  
 2800 feet above mean sea level (AMSL)

This aeronautical study revealed that the structure does not exceed obstruction standards and would not be a hazard to air navigation provided the following condition(s), if any, is(are) met:

As a condition to this Determination, the structure is to be marked/lighted in accordance with FAA Advisory circular 70/7460-1 L Change 2, Obstruction Marking and Lighting, white paint/synchronized red lights - Chapters 4,12&13(Turbines).

Any failure or malfunction that lasts more than thirty (30) minutes and affects a top light or flashing obstruction light, regardless of its position, should be reported immediately to (877) 487-6867 so a Notice to Airmen (NOTAM) can be issued. As soon as the normal operation is restored, notify the same number.

It is required that FAA Form 7460-2, Notice of Actual Construction or Alteration, be e-filed any time the project is abandoned or:

- At least 10 days prior to start of construction (7460-2, Part 1)
- Within 5 days after the construction reaches its greatest height (7460-2, Part 2)

**See attachment for additional condition(s) or information.**

This determination expires on 10/27/2020 unless:

- (a) the construction is started (not necessarily completed) and FAA Form 7460-2, Notice of Actual Construction or Alteration, is received by this office.

- (b) extended, revised, or terminated by the issuing office.

**NOTE: REQUEST FOR EXTENSION OF THE EFFECTIVE PERIOD OF THIS DETERMINATION MUST BE E-FILED AT LEAST 15 DAYS PRIOR TO THE EXPIRATION DATE. AFTER RE-EVALUATION OF CURRENT OPERATIONS IN THE AREA OF THE STRUCTURE TO DETERMINE THAT NO SIGNIFICANT AERONAUTICAL CHANGES HAVE OCCURRED, YOUR DETERMINATION MAY BE ELIGIBLE FOR ONE EXTENSION OF THE EFFECTIVE PERIOD.**

This determination is based, in part, on the foregoing description which includes specific coordinates and heights. This determination is valid for coordinates within one (1) second latitude/longitude and up to the approved AMSL height listed above (provided the AGL height does not exceed 499 feet). If a certified 1A or 2C accuracy survey was required to mitigate an adverse effect, any change in coordinates or increase in height will require a new certified accuracy survey and may require a new aeronautical study.

If construction or alteration is dismantled or destroyed, you must submit notice to the FAA within 5 days after the construction or alteration is dismantled or destroyed.

Additional wind turbines or met towers proposed in the future may cause a cumulative effect on the national airspace system. All information from submission of Supplemental Notice (7460-2 Part 2) will be considered the final data (including heights) for this structure. Any future construction or alteration, including but not limited to changes in heights, requires separate notice to the FAA.

Obstruction marking and lighting recommendations for wind turbine farms are based on the scheme for the entire project. ANY change to the height, location or number of turbines within this project will require a reanalysis of the marking and lighting recommendation for the entire project. In particular, the removal of previously planned or built turbines/turbine locations from the project will often result in a change in the marking/lighting recommendation for other turbines within the project. It is the proponent's responsibility to contact the FAA to discuss the process for developing a revised obstruction marking and lighting plan should this occur.

In order to ensure proper conspicuity of turbines at night during construction, all turbines should be lit with temporary lighting once they reach a height of 200 feet or greater until such time the permanent lighting configuration is turned on. As the height of the structure continues to increase, the temporary lighting should be relocated to the uppermost part of the structure. The temporary lighting may be turned off for periods when they would interfere with construction personnel. If practical, permanent obstruction lights should be installed and operated at each level as construction progresses. An FAA Type L-810 steady red light fixture shall be used to light the structure during the construction phase. If power is not available, turbines shall be lit with self-contained, solar powered LED steady red light fixture that meets the photometric requirements of an FAA Type L-810 lighting system. The lights should be positioned to ensure that a pilot has an unobstructed view of at least one light at each level. The use of a NOTAM (D) to not light turbines within a project until the entire project has been completed is prohibited.

This determination does include temporary construction equipment such as cranes, derricks, etc., which may be used during actual construction of the structure. However, this equipment shall not exceed the overall heights as indicated above. Equipment which has a height greater than the studied structure requires separate notice to the FAA.

This determination concerns the effect of this structure on the safe and efficient use of navigable airspace by aircraft and does not relieve the sponsor of compliance responsibilities relating to any law, ordinance, or regulation of any Federal, State, or local government body.

This determination cancels and supersedes prior determinations issued for this structure.

If we can be of further assistance, please contact our office at (816) 329-2528, or [cindy.whitten@faa.gov](mailto:cindy.whitten@faa.gov). On any future correspondence concerning this matter, please refer to Aeronautical Study Number 2019-WTE-3061-OE.

**Signature Control No: 399949625-403918763**

( DNE -WT )

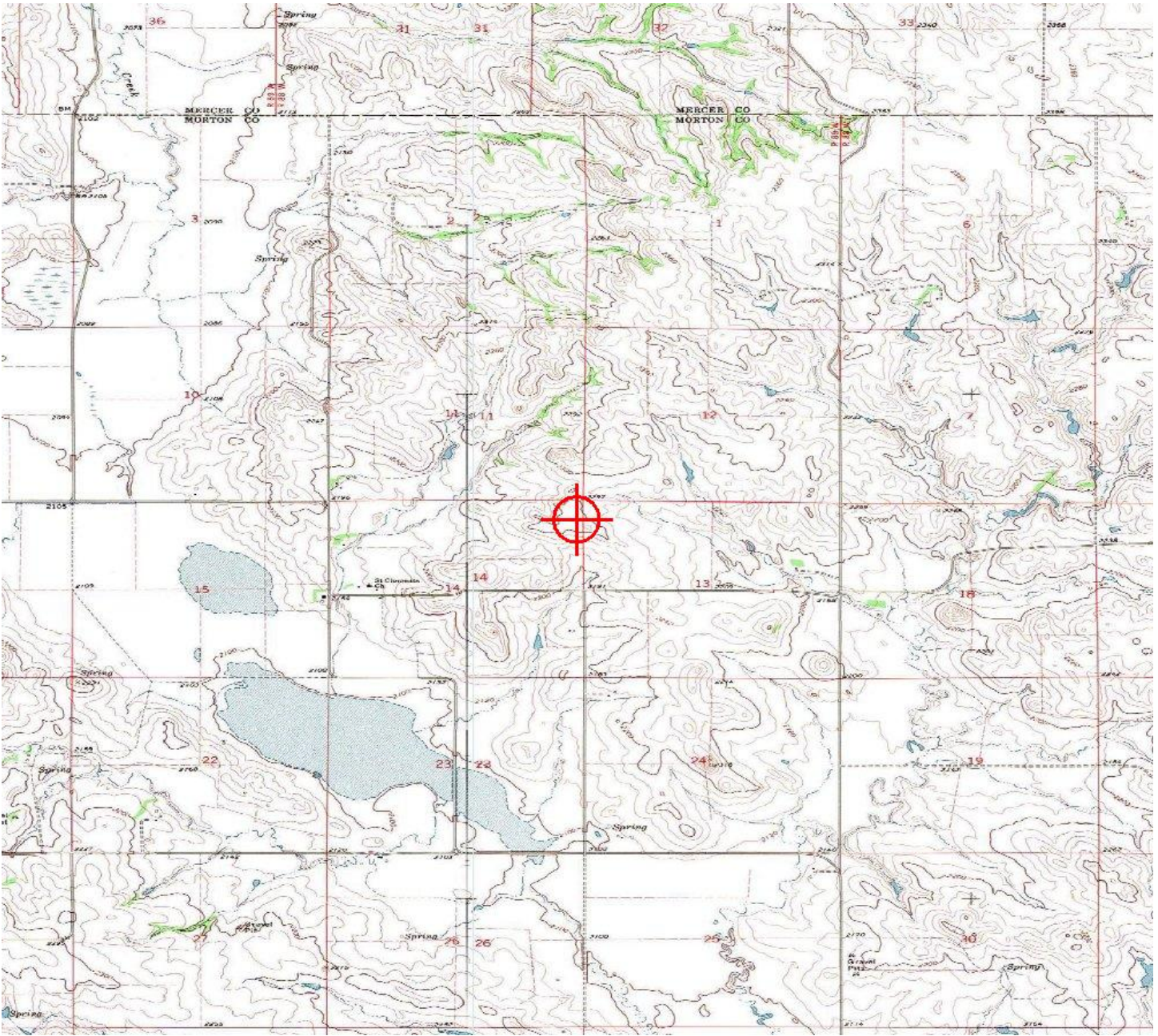
Cindy Whitten  
Specialist

Attachment(s)  
Additional Information  
Map(s)

**Additional information for ASN 2019-WTE-3061-OE**

NOTE: A recommendation for white paint/synchronized red lights will be made for all turbines until such time as the proponent confirms that the layout is final (no changes, no additions, no removals) and all turbines can and will be built at their determined location and height. At that time, the proponent may contact this office and request a re-evaluation of the marking and lighting recommendations for the turbines within this project and a portion of the turbines may qualify for the removal of the lighting recommendation. Please notify our office when you are ready for the final marking and lighting plan. Thank you.

TOPO Map for ASN 2019-WTE-3061-OE



Sectional Map for ASN 2019-WTE-3061-OE





Mail Processing Center  
 Federal Aviation Administration  
 Southwest Regional Office  
 Obstruction Evaluation Group  
 10101 Hillwood Parkway  
 Fort Worth, TX 76177

Aeronautical Study No.  
 2019-WTE-3062-OE

Issued Date: 04/27/2019

Wells McGiffert  
 ALLETE CLEAN ENERGY  
 30 W Superior St  
 Suite 200  
 Duluth, MN 55802

**\*\* DETERMINATION OF NO HAZARD TO AIR NAVIGATION \*\***

The Federal Aviation Administration has conducted an aeronautical study under the provisions of 49 U.S.C., Section 44718 and if applicable Title 14 of the Code of Federal Regulations, part 77, concerning:

Structure: Wind Turbine GUEC24  
 Location: Glen Ullin, ND  
 Latitude: 46-57-12.23N NAD 83  
 Longitude: 101-51-50.92W  
 Heights: 2349 feet site elevation (SE)  
 487 feet above ground level (AGL)  
 2836 feet above mean sea level (AMSL)

This aeronautical study revealed that the structure does not exceed obstruction standards and would not be a hazard to air navigation provided the following condition(s), if any, is(are) met:

As a condition to this Determination, the structure is to be marked/lighted in accordance with FAA Advisory circular 70/7460-1 L Change 2, Obstruction Marking and Lighting, white paint/synchronized red lights - Chapters 4,12&13(Turbines).

Any failure or malfunction that lasts more than thirty (30) minutes and affects a top light or flashing obstruction light, regardless of its position, should be reported immediately to (877) 487-6867 so a Notice to Airmen (NOTAM) can be issued. As soon as the normal operation is restored, notify the same number.

It is required that FAA Form 7460-2, Notice of Actual Construction or Alteration, be e-filed any time the project is abandoned or:

- At least 10 days prior to start of construction (7460-2, Part 1)
- Within 5 days after the construction reaches its greatest height (7460-2, Part 2)

**See attachment for additional condition(s) or information.**

This determination expires on 10/27/2020 unless:

- (a) the construction is started (not necessarily completed) and FAA Form 7460-2, Notice of Actual Construction or Alteration, is received by this office.

- (b) extended, revised, or terminated by the issuing office.

**NOTE: REQUEST FOR EXTENSION OF THE EFFECTIVE PERIOD OF THIS DETERMINATION MUST BE E-FILED AT LEAST 15 DAYS PRIOR TO THE EXPIRATION DATE. AFTER RE-EVALUATION OF CURRENT OPERATIONS IN THE AREA OF THE STRUCTURE TO DETERMINE THAT NO SIGNIFICANT AERONAUTICAL CHANGES HAVE OCCURRED, YOUR DETERMINATION MAY BE ELIGIBLE FOR ONE EXTENSION OF THE EFFECTIVE PERIOD.**

This determination is based, in part, on the foregoing description which includes specific coordinates and heights. This determination is valid for coordinates within one (1) second latitude/longitude and up to the approved AMSL height listed above (provided the AGL height does not exceed 499 feet). If a certified 1A or 2C accuracy survey was required to mitigate an adverse effect, any change in coordinates or increase in height will require a new certified accuracy survey and may require a new aeronautical study.

If construction or alteration is dismantled or destroyed, you must submit notice to the FAA within 5 days after the construction or alteration is dismantled or destroyed.

Additional wind turbines or met towers proposed in the future may cause a cumulative effect on the national airspace system. All information from submission of Supplemental Notice (7460-2 Part 2) will be considered the final data (including heights) for this structure. Any future construction or alteration, including but not limited to changes in heights, requires separate notice to the FAA.

Obstruction marking and lighting recommendations for wind turbine farms are based on the scheme for the entire project. ANY change to the height, location or number of turbines within this project will require a reanalysis of the marking and lighting recommendation for the entire project. In particular, the removal of previously planned or built turbines/turbine locations from the project will often result in a change in the marking/lighting recommendation for other turbines within the project. It is the proponent's responsibility to contact the FAA to discuss the process for developing a revised obstruction marking and lighting plan should this occur.

In order to ensure proper conspicuity of turbines at night during construction, all turbines should be lit with temporary lighting once they reach a height of 200 feet or greater until such time the permanent lighting configuration is turned on. As the height of the structure continues to increase, the temporary lighting should be relocated to the uppermost part of the structure. The temporary lighting may be turned off for periods when they would interfere with construction personnel. If practical, permanent obstruction lights should be installed and operated at each level as construction progresses. An FAA Type L-810 steady red light fixture shall be used to light the structure during the construction phase. If power is not available, turbines shall be lit with self-contained, solar powered LED steady red light fixture that meets the photometric requirements of an FAA Type L-810 lighting system. The lights should be positioned to ensure that a pilot has an unobstructed view of at least one light at each level. The use of a NOTAM (D) to not light turbines within a project until the entire project has been completed is prohibited.

This determination does include temporary construction equipment such as cranes, derricks, etc., which may be used during actual construction of the structure. However, this equipment shall not exceed the overall heights as indicated above. Equipment which has a height greater than the studied structure requires separate notice to the FAA.

This determination concerns the effect of this structure on the safe and efficient use of navigable airspace by aircraft and does not relieve the sponsor of compliance responsibilities relating to any law, ordinance, or regulation of any Federal, State, or local government body.

This determination cancels and supersedes prior determinations issued for this structure.

If we can be of further assistance, please contact our office at (816) 329-2528, or [cindy.whitten@faa.gov](mailto:cindy.whitten@faa.gov). On any future correspondence concerning this matter, please refer to Aeronautical Study Number 2019-WTE-3062-OE.

**Signature Control No: 399949626-403918764**

( DNE -WT )

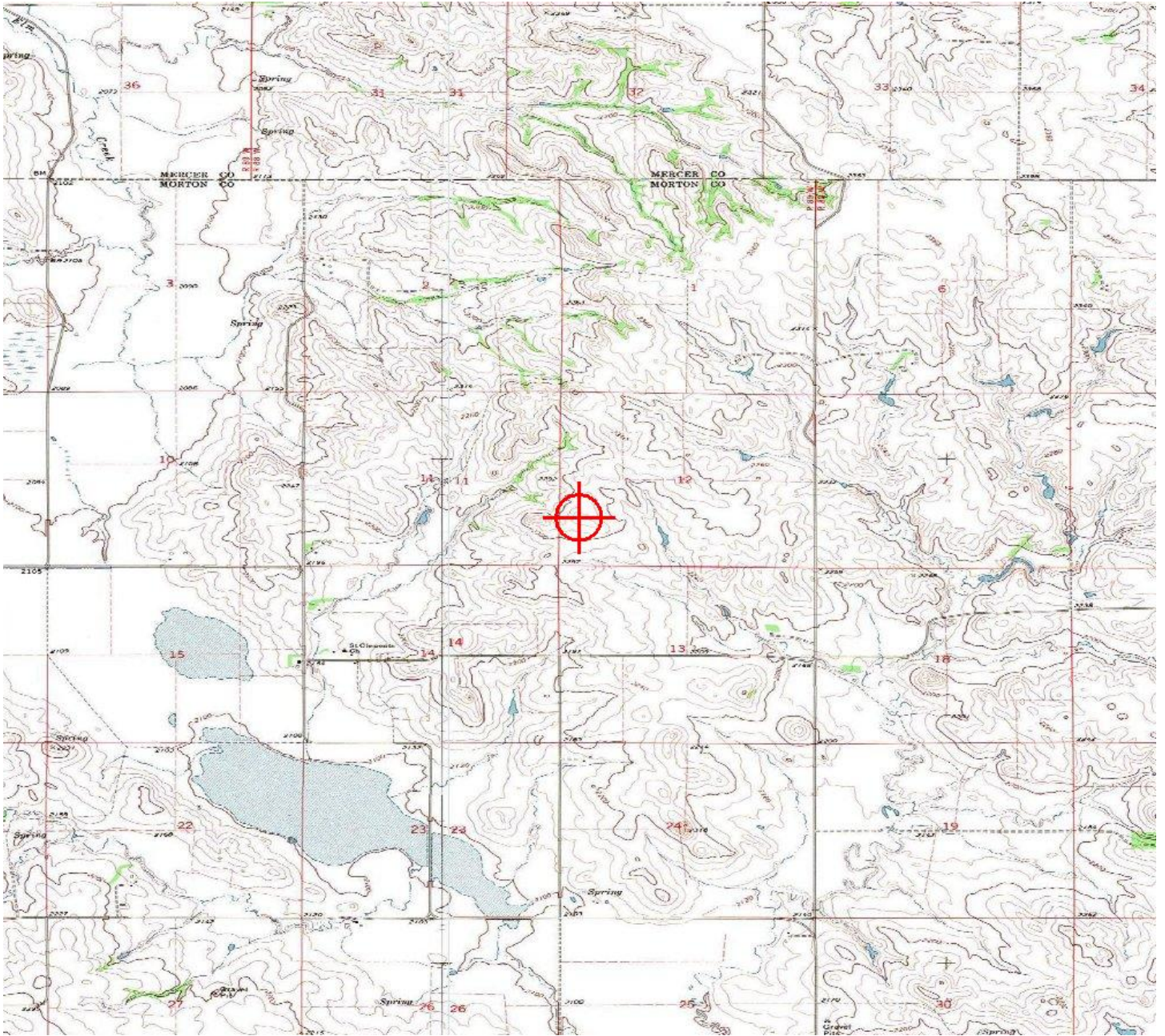
Cindy Whitten  
Specialist

Attachment(s)  
Additional Information  
Map(s)

**Additional information for ASN 2019-WTE-3062-OE**

NOTE: A recommendation for white paint/synchronized red lights will be made for all turbines until such time as the proponent confirms that the layout is final (no changes, no additions, no removals) and all turbines can and will be built at their determined location and height. At that time, the proponent may contact this office and request a re-evaluation of the marking and lighting recommendations for the turbines within this project and a portion of the turbines may qualify for the removal of the lighting recommendation. Please notify our office when you are ready for the final marking and lighting plan. Thank you.

TOPO Map for ASN 2019-WTE-3062-OE







Mail Processing Center  
 Federal Aviation Administration  
 Southwest Regional Office  
 Obstruction Evaluation Group  
 10101 Hillwood Parkway  
 Fort Worth, TX 76177

Aeronautical Study No.  
 2019-WTE-3063-OE

Issued Date: 04/27/2019

Wells McGiffert  
 ALLETE CLEAN ENERGY  
 30 W Superior St  
 Suite 200  
 Duluth, MN 55802

**\*\* DETERMINATION OF NO HAZARD TO AIR NAVIGATION \*\***

The Federal Aviation Administration has conducted an aeronautical study under the provisions of 49 U.S.C., Section 44718 and if applicable Title 14 of the Code of Federal Regulations, part 77, concerning:

Structure: Wind Turbine GUEC25  
 Location: Glen Ullin, ND  
 Latitude: 46-57-23.18N NAD 83  
 Longitude: 101-51-20.57W  
 Heights: 2356 feet site elevation (SE)  
 487 feet above ground level (AGL)  
 2843 feet above mean sea level (AMSL)

This aeronautical study revealed that the structure does not exceed obstruction standards and would not be a hazard to air navigation provided the following condition(s), if any, is(are) met:

As a condition to this Determination, the structure is to be marked/lighted in accordance with FAA Advisory circular 70/7460-1 L Change 2, Obstruction Marking and Lighting, white paint/synchronized red lights - Chapters 4,12&13(Turbines).

Any failure or malfunction that lasts more than thirty (30) minutes and affects a top light or flashing obstruction light, regardless of its position, should be reported immediately to (877) 487-6867 so a Notice to Airmen (NOTAM) can be issued. As soon as the normal operation is restored, notify the same number.

It is required that FAA Form 7460-2, Notice of Actual Construction or Alteration, be e-filed any time the project is abandoned or:

- At least 10 days prior to start of construction (7460-2, Part 1)
- Within 5 days after the construction reaches its greatest height (7460-2, Part 2)

**See attachment for additional condition(s) or information.**

This determination expires on 10/27/2020 unless:

- (a) the construction is started (not necessarily completed) and FAA Form 7460-2, Notice of Actual Construction or Alteration, is received by this office.

- (b) extended, revised, or terminated by the issuing office.

**NOTE: REQUEST FOR EXTENSION OF THE EFFECTIVE PERIOD OF THIS DETERMINATION MUST BE E-FILED AT LEAST 15 DAYS PRIOR TO THE EXPIRATION DATE. AFTER RE-EVALUATION OF CURRENT OPERATIONS IN THE AREA OF THE STRUCTURE TO DETERMINE THAT NO SIGNIFICANT AERONAUTICAL CHANGES HAVE OCCURRED, YOUR DETERMINATION MAY BE ELIGIBLE FOR ONE EXTENSION OF THE EFFECTIVE PERIOD.**

This determination is based, in part, on the foregoing description which includes specific coordinates and heights. This determination is valid for coordinates within one (1) second latitude/longitude and up to the approved AMSL height listed above (provided the AGL height does not exceed 499 feet). If a certified 1A or 2C accuracy survey was required to mitigate an adverse effect, any change in coordinates or increase in height will require a new certified accuracy survey and may require a new aeronautical study.

If construction or alteration is dismantled or destroyed, you must submit notice to the FAA within 5 days after the construction or alteration is dismantled or destroyed.

Additional wind turbines or met towers proposed in the future may cause a cumulative effect on the national airspace system. All information from submission of Supplemental Notice (7460-2 Part 2) will be considered the final data (including heights) for this structure. Any future construction or alteration, including but not limited to changes in heights, requires separate notice to the FAA.

Obstruction marking and lighting recommendations for wind turbine farms are based on the scheme for the entire project. ANY change to the height, location or number of turbines within this project will require a reanalysis of the marking and lighting recommendation for the entire project. In particular, the removal of previously planned or built turbines/turbine locations from the project will often result in a change in the marking/lighting recommendation for other turbines within the project. It is the proponent's responsibility to contact the FAA to discuss the process for developing a revised obstruction marking and lighting plan should this occur.

In order to ensure proper conspicuity of turbines at night during construction, all turbines should be lit with temporary lighting once they reach a height of 200 feet or greater until such time the permanent lighting configuration is turned on. As the height of the structure continues to increase, the temporary lighting should be relocated to the uppermost part of the structure. The temporary lighting may be turned off for periods when they would interfere with construction personnel. If practical, permanent obstruction lights should be installed and operated at each level as construction progresses. An FAA Type L-810 steady red light fixture shall be used to light the structure during the construction phase. If power is not available, turbines shall be lit with self-contained, solar powered LED steady red light fixture that meets the photometric requirements of an FAA Type L-810 lighting system. The lights should be positioned to ensure that a pilot has an unobstructed view of at least one light at each level. The use of a NOTAM (D) to not light turbines within a project until the entire project has been completed is prohibited.

This determination does include temporary construction equipment such as cranes, derricks, etc., which may be used during actual construction of the structure. However, this equipment shall not exceed the overall heights as indicated above. Equipment which has a height greater than the studied structure requires separate notice to the FAA.

This determination concerns the effect of this structure on the safe and efficient use of navigable airspace by aircraft and does not relieve the sponsor of compliance responsibilities relating to any law, ordinance, or regulation of any Federal, State, or local government body.

This determination cancels and supersedes prior determinations issued for this structure.

If we can be of further assistance, please contact our office at (816) 329-2528, or [cindy.whitten@faa.gov](mailto:cindy.whitten@faa.gov). On any future correspondence concerning this matter, please refer to Aeronautical Study Number 2019-WTE-3063-OE.

**Signature Control No: 399949627-403918775**

( DNE -WT )

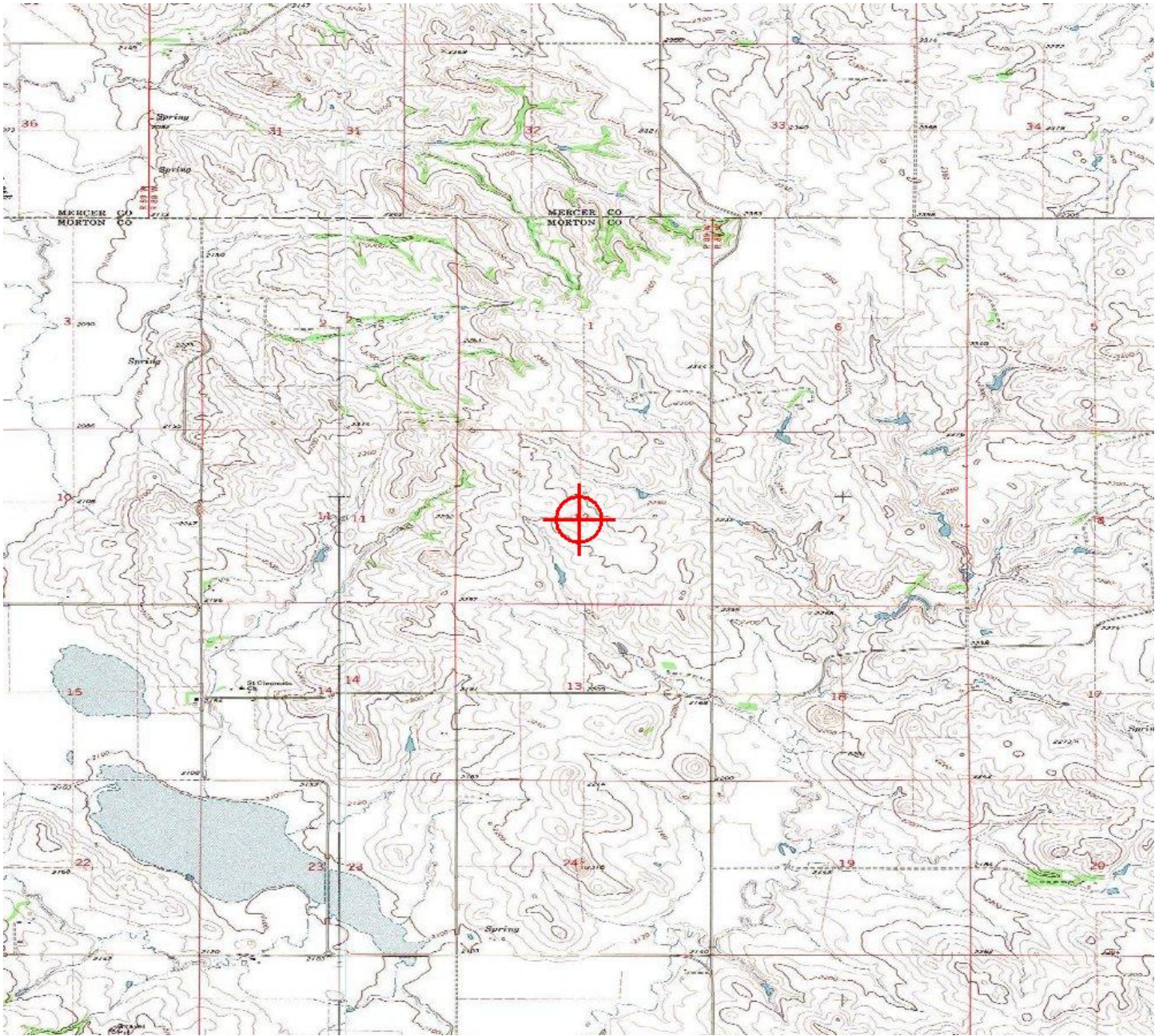
Cindy Whitten  
Specialist

Attachment(s)  
Additional Information  
Map(s)

**Additional information for ASN 2019-WTE-3063-OE**

NOTE: A recommendation for white paint/synchronized red lights will be made for all turbines until such time as the proponent confirms that the layout is final (no changes, no additions, no removals) and all turbines can and will be built at their determined location and height. At that time, the proponent may contact this office and request a re-evaluation of the marking and lighting recommendations for the turbines within this project and a portion of the turbines may qualify for the removal of the lighting recommendation. Please notify our office when you are ready for the final marking and lighting plan. Thank you.

TOPO Map for ASN 2019-WTE-3063-OE







Mail Processing Center  
 Federal Aviation Administration  
 Southwest Regional Office  
 Obstruction Evaluation Group  
 10101 Hillwood Parkway  
 Fort Worth, TX 76177

Aeronautical Study No.  
 2019-WTE-3064-OE

Issued Date: 04/27/2019

Wells McGiffert  
 ALLETE CLEAN ENERGY  
 30 W Superior St  
 Suite 200  
 Duluth, MN 55802

**\*\* DETERMINATION OF NO HAZARD TO AIR NAVIGATION \*\***

The Federal Aviation Administration has conducted an aeronautical study under the provisions of 49 U.S.C., Section 44718 and if applicable Title 14 of the Code of Federal Regulations, part 77, concerning:

Structure: Wind Turbine GUEC26  
 Location: Glen Ullin, ND  
 Latitude: 46-57-10.92N NAD 83  
 Longitude: 101-50-49.62W  
 Heights: 2300 feet site elevation (SE)  
 487 feet above ground level (AGL)  
 2787 feet above mean sea level (AMSL)

This aeronautical study revealed that the structure does not exceed obstruction standards and would not be a hazard to air navigation provided the following condition(s), if any, is(are) met:

As a condition to this Determination, the structure is to be marked/lighted in accordance with FAA Advisory circular 70/7460-1 L Change 2, Obstruction Marking and Lighting, white paint/synchronized red lights - Chapters 4,12&13(Turbines).

Any failure or malfunction that lasts more than thirty (30) minutes and affects a top light or flashing obstruction light, regardless of its position, should be reported immediately to (877) 487-6867 so a Notice to Airmen (NOTAM) can be issued. As soon as the normal operation is restored, notify the same number.

It is required that FAA Form 7460-2, Notice of Actual Construction or Alteration, be e-filed any time the project is abandoned or:

- At least 10 days prior to start of construction (7460-2, Part 1)
- Within 5 days after the construction reaches its greatest height (7460-2, Part 2)

**See attachment for additional condition(s) or information.**

This determination expires on 10/27/2020 unless:

- (a) the construction is started (not necessarily completed) and FAA Form 7460-2, Notice of Actual Construction or Alteration, is received by this office.

- (b) extended, revised, or terminated by the issuing office.

**NOTE: REQUEST FOR EXTENSION OF THE EFFECTIVE PERIOD OF THIS DETERMINATION MUST BE E-FILED AT LEAST 15 DAYS PRIOR TO THE EXPIRATION DATE. AFTER RE-EVALUATION OF CURRENT OPERATIONS IN THE AREA OF THE STRUCTURE TO DETERMINE THAT NO SIGNIFICANT AERONAUTICAL CHANGES HAVE OCCURRED, YOUR DETERMINATION MAY BE ELIGIBLE FOR ONE EXTENSION OF THE EFFECTIVE PERIOD.**

This determination is based, in part, on the foregoing description which includes specific coordinates and heights. This determination is valid for coordinates within one (1) second latitude/longitude and up to the approved AMSL height listed above (provided the AGL height does not exceed 499 feet). If a certified 1A or 2C accuracy survey was required to mitigate an adverse effect, any change in coordinates or increase in height will require a new certified accuracy survey and may require a new aeronautical study.

If construction or alteration is dismantled or destroyed, you must submit notice to the FAA within 5 days after the construction or alteration is dismantled or destroyed.

Additional wind turbines or met towers proposed in the future may cause a cumulative effect on the national airspace system. All information from submission of Supplemental Notice (7460-2 Part 2) will be considered the final data (including heights) for this structure. Any future construction or alteration, including but not limited to changes in heights, requires separate notice to the FAA.

Obstruction marking and lighting recommendations for wind turbine farms are based on the scheme for the entire project. ANY change to the height, location or number of turbines within this project will require a reanalysis of the marking and lighting recommendation for the entire project. In particular, the removal of previously planned or built turbines/turbine locations from the project will often result in a change in the marking/lighting recommendation for other turbines within the project. It is the proponent's responsibility to contact the FAA to discuss the process for developing a revised obstruction marking and lighting plan should this occur.

In order to ensure proper conspicuity of turbines at night during construction, all turbines should be lit with temporary lighting once they reach a height of 200 feet or greater until such time the permanent lighting configuration is turned on. As the height of the structure continues to increase, the temporary lighting should be relocated to the uppermost part of the structure. The temporary lighting may be turned off for periods when they would interfere with construction personnel. If practical, permanent obstruction lights should be installed and operated at each level as construction progresses. An FAA Type L-810 steady red light fixture shall be used to light the structure during the construction phase. If power is not available, turbines shall be lit with self-contained, solar powered LED steady red light fixture that meets the photometric requirements of an FAA Type L-810 lighting system. The lights should be positioned to ensure that a pilot has an unobstructed view of at least one light at each level. The use of a NOTAM (D) to not light turbines within a project until the entire project has been completed is prohibited.

This determination does include temporary construction equipment such as cranes, derricks, etc., which may be used during actual construction of the structure. However, this equipment shall not exceed the overall heights as indicated above. Equipment which has a height greater than the studied structure requires separate notice to the FAA.

This determination concerns the effect of this structure on the safe and efficient use of navigable airspace by aircraft and does not relieve the sponsor of compliance responsibilities relating to any law, ordinance, or regulation of any Federal, State, or local government body.

This determination cancels and supersedes prior determinations issued for this structure.

If we can be of further assistance, please contact our office at (816) 329-2528, or [cindy.whitten@faa.gov](mailto:cindy.whitten@faa.gov). On any future correspondence concerning this matter, please refer to Aeronautical Study Number 2019-WTE-3064-OE.

**Signature Control No: 399949628-403918776**

( DNE -WT )

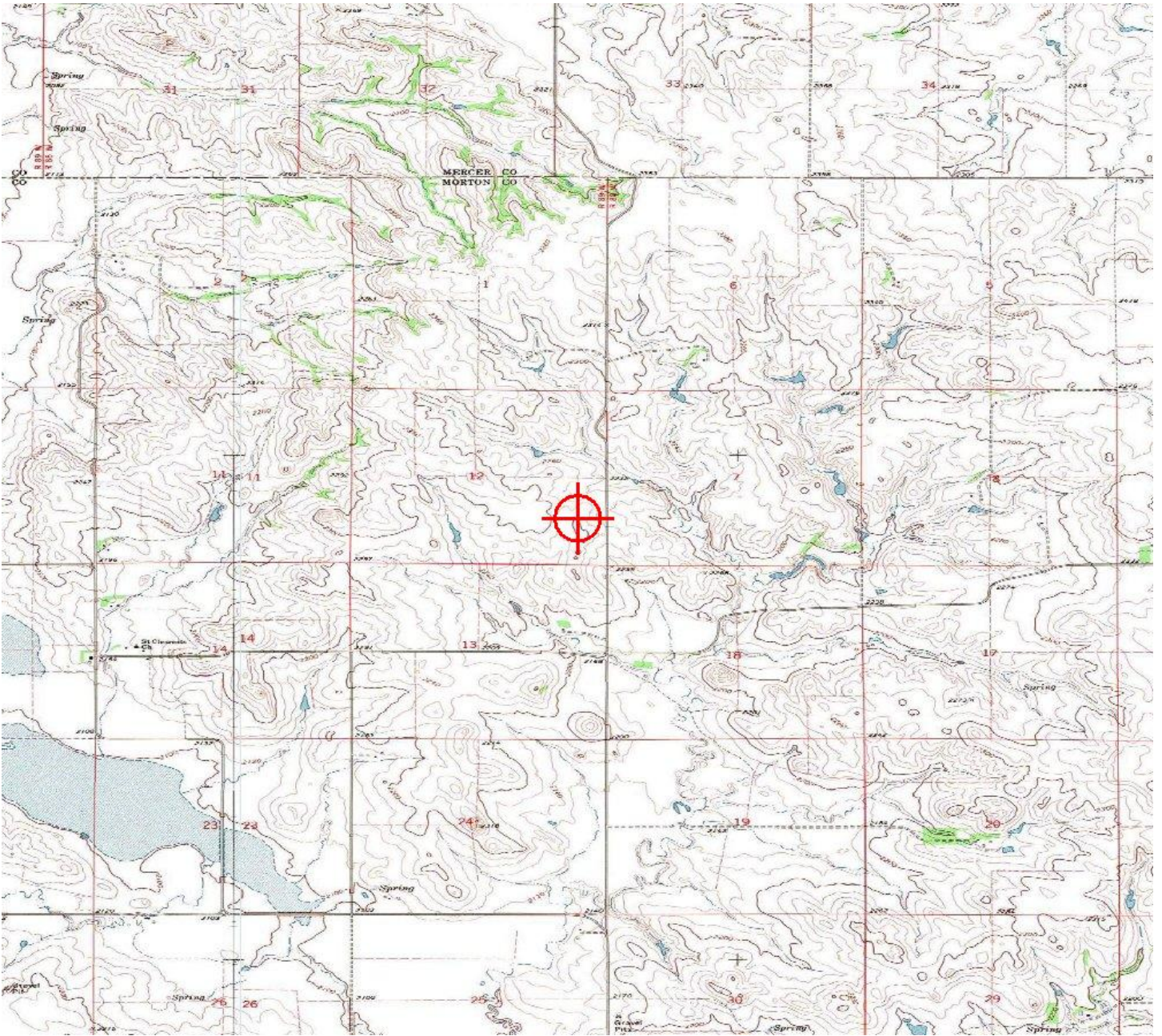
Cindy Whitten  
Specialist

Attachment(s)  
Additional Information  
Map(s)

**Additional information for ASN 2019-WTE-3064-OE**

NOTE: A recommendation for white paint/synchronized red lights will be made for all turbines until such time as the proponent confirms that the layout is final (no changes, no additions, no removals) and all turbines can and will be built at their determined location and height. At that time, the proponent may contact this office and request a re-evaluation of the marking and lighting recommendations for the turbines within this project and a portion of the turbines may qualify for the removal of the lighting recommendation. Please notify our office when you are ready for the final marking and lighting plan. Thank you.

TOPO Map for ASN 2019-WTE-3064-OE







Mail Processing Center  
 Federal Aviation Administration  
 Southwest Regional Office  
 Obstruction Evaluation Group  
 10101 Hillwood Parkway  
 Fort Worth, TX 76177

Aeronautical Study No.  
 2019-WTE-3065-OE

Issued Date: 04/27/2019

Wells McGiffert  
 ALLETE CLEAN ENERGY  
 30 W Superior St  
 Suite 200  
 Duluth, MN 55802

**\*\* DETERMINATION OF NO HAZARD TO AIR NAVIGATION \*\***

The Federal Aviation Administration has conducted an aeronautical study under the provisions of 49 U.S.C., Section 44718 and if applicable Title 14 of the Code of Federal Regulations, part 77, concerning:

Structure: Wind Turbine GUEC27  
 Location: Glen Ullin, ND  
 Latitude: 46-56-54.46N NAD 83  
 Longitude: 101-50-50.01W  
 Heights: 2301 feet site elevation (SE)  
 487 feet above ground level (AGL)  
 2788 feet above mean sea level (AMSL)

This aeronautical study revealed that the structure does not exceed obstruction standards and would not be a hazard to air navigation provided the following condition(s), if any, is(are) met:

As a condition to this Determination, the structure is to be marked/lighted in accordance with FAA Advisory circular 70/7460-1 L Change 2, Obstruction Marking and Lighting, white paint/synchronized red lights - Chapters 4,12&13(Turbines).

Any failure or malfunction that lasts more than thirty (30) minutes and affects a top light or flashing obstruction light, regardless of its position, should be reported immediately to (877) 487-6867 so a Notice to Airmen (NOTAM) can be issued. As soon as the normal operation is restored, notify the same number.

It is required that FAA Form 7460-2, Notice of Actual Construction or Alteration, be e-filed any time the project is abandoned or:

- At least 10 days prior to start of construction (7460-2, Part 1)
- Within 5 days after the construction reaches its greatest height (7460-2, Part 2)

**See attachment for additional condition(s) or information.**

This determination expires on 10/27/2020 unless:

- (a) the construction is started (not necessarily completed) and FAA Form 7460-2, Notice of Actual Construction or Alteration, is received by this office.

- (b) extended, revised, or terminated by the issuing office.

**NOTE: REQUEST FOR EXTENSION OF THE EFFECTIVE PERIOD OF THIS DETERMINATION MUST BE E-FILED AT LEAST 15 DAYS PRIOR TO THE EXPIRATION DATE. AFTER RE-EVALUATION OF CURRENT OPERATIONS IN THE AREA OF THE STRUCTURE TO DETERMINE THAT NO SIGNIFICANT AERONAUTICAL CHANGES HAVE OCCURRED, YOUR DETERMINATION MAY BE ELIGIBLE FOR ONE EXTENSION OF THE EFFECTIVE PERIOD.**

This determination is based, in part, on the foregoing description which includes specific coordinates and heights. This determination is valid for coordinates within one (1) second latitude/longitude and up to the approved AMSL height listed above (provided the AGL height does not exceed 499 feet). If a certified 1A or 2C accuracy survey was required to mitigate an adverse effect, any change in coordinates or increase in height will require a new certified accuracy survey and may require a new aeronautical study.

If construction or alteration is dismantled or destroyed, you must submit notice to the FAA within 5 days after the construction or alteration is dismantled or destroyed.

Additional wind turbines or met towers proposed in the future may cause a cumulative effect on the national airspace system. All information from submission of Supplemental Notice (7460-2 Part 2) will be considered the final data (including heights) for this structure. Any future construction or alteration, including but not limited to changes in heights, requires separate notice to the FAA.

Obstruction marking and lighting recommendations for wind turbine farms are based on the scheme for the entire project. ANY change to the height, location or number of turbines within this project will require a reanalysis of the marking and lighting recommendation for the entire project. In particular, the removal of previously planned or built turbines/turbine locations from the project will often result in a change in the marking/lighting recommendation for other turbines within the project. It is the proponent's responsibility to contact the FAA to discuss the process for developing a revised obstruction marking and lighting plan should this occur.

In order to ensure proper conspicuity of turbines at night during construction, all turbines should be lit with temporary lighting once they reach a height of 200 feet or greater until such time the permanent lighting configuration is turned on. As the height of the structure continues to increase, the temporary lighting should be relocated to the uppermost part of the structure. The temporary lighting may be turned off for periods when they would interfere with construction personnel. If practical, permanent obstruction lights should be installed and operated at each level as construction progresses. An FAA Type L-810 steady red light fixture shall be used to light the structure during the construction phase. If power is not available, turbines shall be lit with self-contained, solar powered LED steady red light fixture that meets the photometric requirements of an FAA Type L-810 lighting system. The lights should be positioned to ensure that a pilot has an unobstructed view of at least one light at each level. The use of a NOTAM (D) to not light turbines within a project until the entire project has been completed is prohibited.

This determination does include temporary construction equipment such as cranes, derricks, etc., which may be used during actual construction of the structure. However, this equipment shall not exceed the overall heights as indicated above. Equipment which has a height greater than the studied structure requires separate notice to the FAA.

This determination concerns the effect of this structure on the safe and efficient use of navigable airspace by aircraft and does not relieve the sponsor of compliance responsibilities relating to any law, ordinance, or regulation of any Federal, State, or local government body.

This determination cancels and supersedes prior determinations issued for this structure.

If we can be of further assistance, please contact our office at (816) 329-2528, or [cindy.whitten@faa.gov](mailto:cindy.whitten@faa.gov). On any future correspondence concerning this matter, please refer to Aeronautical Study Number 2019-WTE-3065-OE.

**Signature Control No: 399949630-403918779**

( DNE -WT )

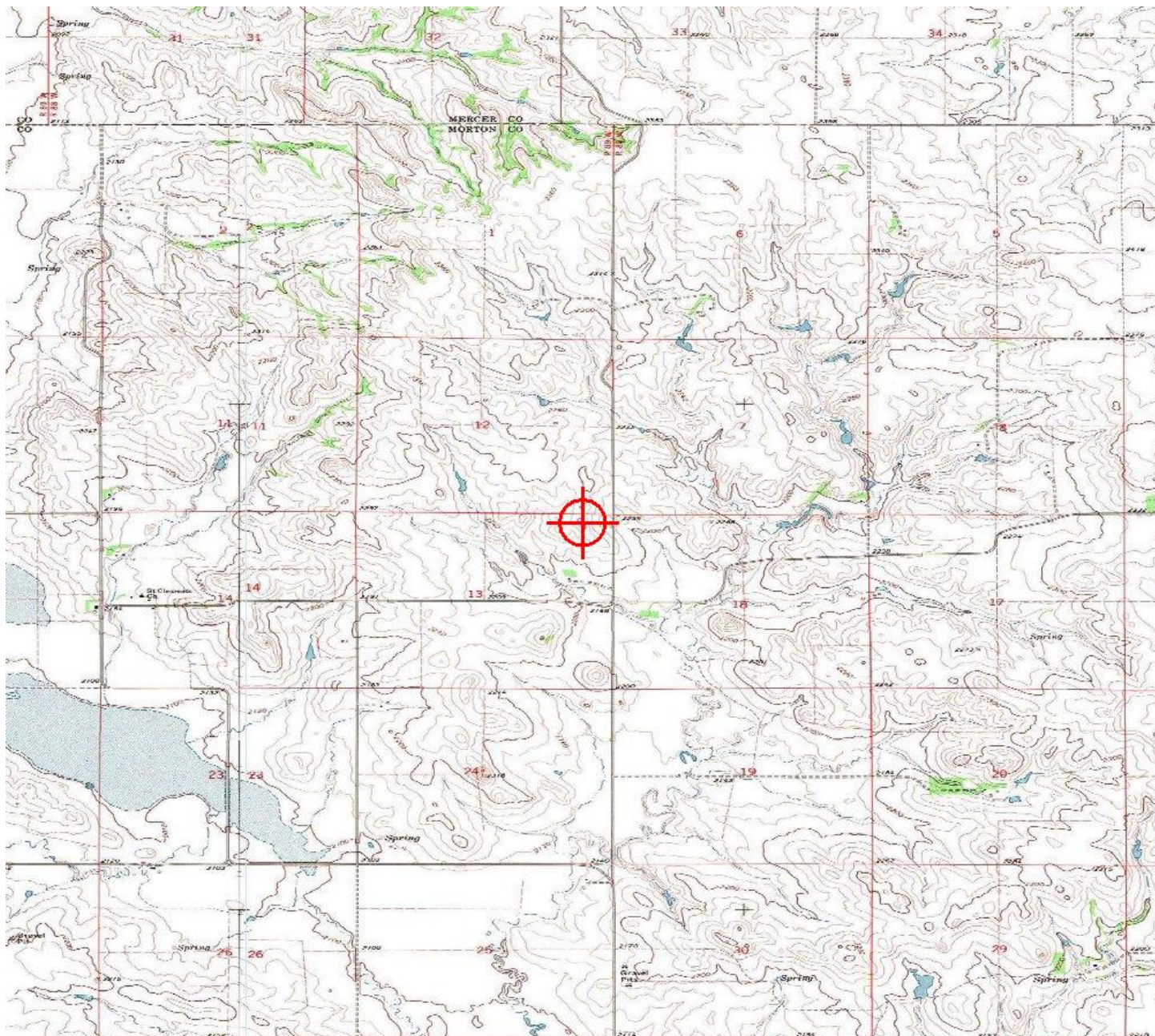
Cindy Whitten  
Specialist

Attachment(s)  
Additional Information  
Map(s)

**Additional information for ASN 2019-WTE-3065-OE**

NOTE: A recommendation for white paint/synchronized red lights will be made for all turbines until such time as the proponent confirms that the layout is final (no changes, no additions, no removals) and all turbines can and will be built at their determined location and height. At that time, the proponent may contact this office and request a re-evaluation of the marking and lighting recommendations for the turbines within this project and a portion of the turbines may qualify for the removal of the lighting recommendation. Please notify our office when you are ready for the final marking and lighting plan. Thank you.

TOPO Map for ASN 2019-WTE-3065-OE







Mail Processing Center  
 Federal Aviation Administration  
 Southwest Regional Office  
 Obstruction Evaluation Group  
 10101 Hillwood Parkway  
 Fort Worth, TX 76177

Aeronautical Study No.  
 2019-WTE-3066-OE

Issued Date: 04/27/2019

Wells McGiffert  
 ALLETE CLEAN ENERGY  
 30 W Superior St  
 Suite 200  
 Duluth, MN 55802

**\*\* DETERMINATION OF NO HAZARD TO AIR NAVIGATION \*\***

The Federal Aviation Administration has conducted an aeronautical study under the provisions of 49 U.S.C., Section 44718 and if applicable Title 14 of the Code of Federal Regulations, part 77, concerning:

Structure: Wind Turbine GUEC28  
 Location: Glen Ullin, ND  
 Latitude: 46-57-52.83N NAD 83  
 Longitude: 101-49-35.28W  
 Heights: 2292 feet site elevation (SE)  
 487 feet above ground level (AGL)  
 2779 feet above mean sea level (AMSL)

This aeronautical study revealed that the structure does not exceed obstruction standards and would not be a hazard to air navigation provided the following condition(s), if any, is(are) met:

As a condition to this Determination, the structure is to be marked/lighted in accordance with FAA Advisory circular 70/7460-1 L Change 2, Obstruction Marking and Lighting, white paint/synchronized red lights - Chapters 4,12&13(Turbines).

Any failure or malfunction that lasts more than thirty (30) minutes and affects a top light or flashing obstruction light, regardless of its position, should be reported immediately to (877) 487-6867 so a Notice to Airmen (NOTAM) can be issued. As soon as the normal operation is restored, notify the same number.

It is required that FAA Form 7460-2, Notice of Actual Construction or Alteration, be e-filed any time the project is abandoned or:

- At least 10 days prior to start of construction (7460-2, Part 1)
- Within 5 days after the construction reaches its greatest height (7460-2, Part 2)

**See attachment for additional condition(s) or information.**

This determination expires on 10/27/2020 unless:

- (a) the construction is started (not necessarily completed) and FAA Form 7460-2, Notice of Actual Construction or Alteration, is received by this office.

- (b) extended, revised, or terminated by the issuing office.

**NOTE: REQUEST FOR EXTENSION OF THE EFFECTIVE PERIOD OF THIS DETERMINATION MUST BE E-FILED AT LEAST 15 DAYS PRIOR TO THE EXPIRATION DATE. AFTER RE-EVALUATION OF CURRENT OPERATIONS IN THE AREA OF THE STRUCTURE TO DETERMINE THAT NO SIGNIFICANT AERONAUTICAL CHANGES HAVE OCCURRED, YOUR DETERMINATION MAY BE ELIGIBLE FOR ONE EXTENSION OF THE EFFECTIVE PERIOD.**

This determination is based, in part, on the foregoing description which includes specific coordinates and heights. This determination is valid for coordinates within one (1) second latitude/longitude and up to the approved AMSL height listed above (provided the AGL height does not exceed 499 feet). If a certified 1A or 2C accuracy survey was required to mitigate an adverse effect, any change in coordinates or increase in height will require a new certified accuracy survey and may require a new aeronautical study.

If construction or alteration is dismantled or destroyed, you must submit notice to the FAA within 5 days after the construction or alteration is dismantled or destroyed.

Additional wind turbines or met towers proposed in the future may cause a cumulative effect on the national airspace system. All information from submission of Supplemental Notice (7460-2 Part 2) will be considered the final data (including heights) for this structure. Any future construction or alteration, including but not limited to changes in heights, requires separate notice to the FAA.

Obstruction marking and lighting recommendations for wind turbine farms are based on the scheme for the entire project. ANY change to the height, location or number of turbines within this project will require a reanalysis of the marking and lighting recommendation for the entire project. In particular, the removal of previously planned or built turbines/turbine locations from the project will often result in a change in the marking/lighting recommendation for other turbines within the project. It is the proponent's responsibility to contact the FAA to discuss the process for developing a revised obstruction marking and lighting plan should this occur.

In order to ensure proper conspicuity of turbines at night during construction, all turbines should be lit with temporary lighting once they reach a height of 200 feet or greater until such time the permanent lighting configuration is turned on. As the height of the structure continues to increase, the temporary lighting should be relocated to the uppermost part of the structure. The temporary lighting may be turned off for periods when they would interfere with construction personnel. If practical, permanent obstruction lights should be installed and operated at each level as construction progresses. An FAA Type L-810 steady red light fixture shall be used to light the structure during the construction phase. If power is not available, turbines shall be lit with self-contained, solar powered LED steady red light fixture that meets the photometric requirements of an FAA Type L-810 lighting system. The lights should be positioned to ensure that a pilot has an unobstructed view of at least one light at each level. The use of a NOTAM (D) to not light turbines within a project until the entire project has been completed is prohibited.

This determination does include temporary construction equipment such as cranes, derricks, etc., which may be used during actual construction of the structure. However, this equipment shall not exceed the overall heights as indicated above. Equipment which has a height greater than the studied structure requires separate notice to the FAA.

This determination concerns the effect of this structure on the safe and efficient use of navigable airspace by aircraft and does not relieve the sponsor of compliance responsibilities relating to any law, ordinance, or regulation of any Federal, State, or local government body.

This determination cancels and supersedes prior determinations issued for this structure.

If we can be of further assistance, please contact our office at (816) 329-2528, or [cindy.whitten@faa.gov](mailto:cindy.whitten@faa.gov). On any future correspondence concerning this matter, please refer to Aeronautical Study Number 2019-WTE-3066-OE.

**Signature Control No: 399949631-403918780**

( DNE -WT )

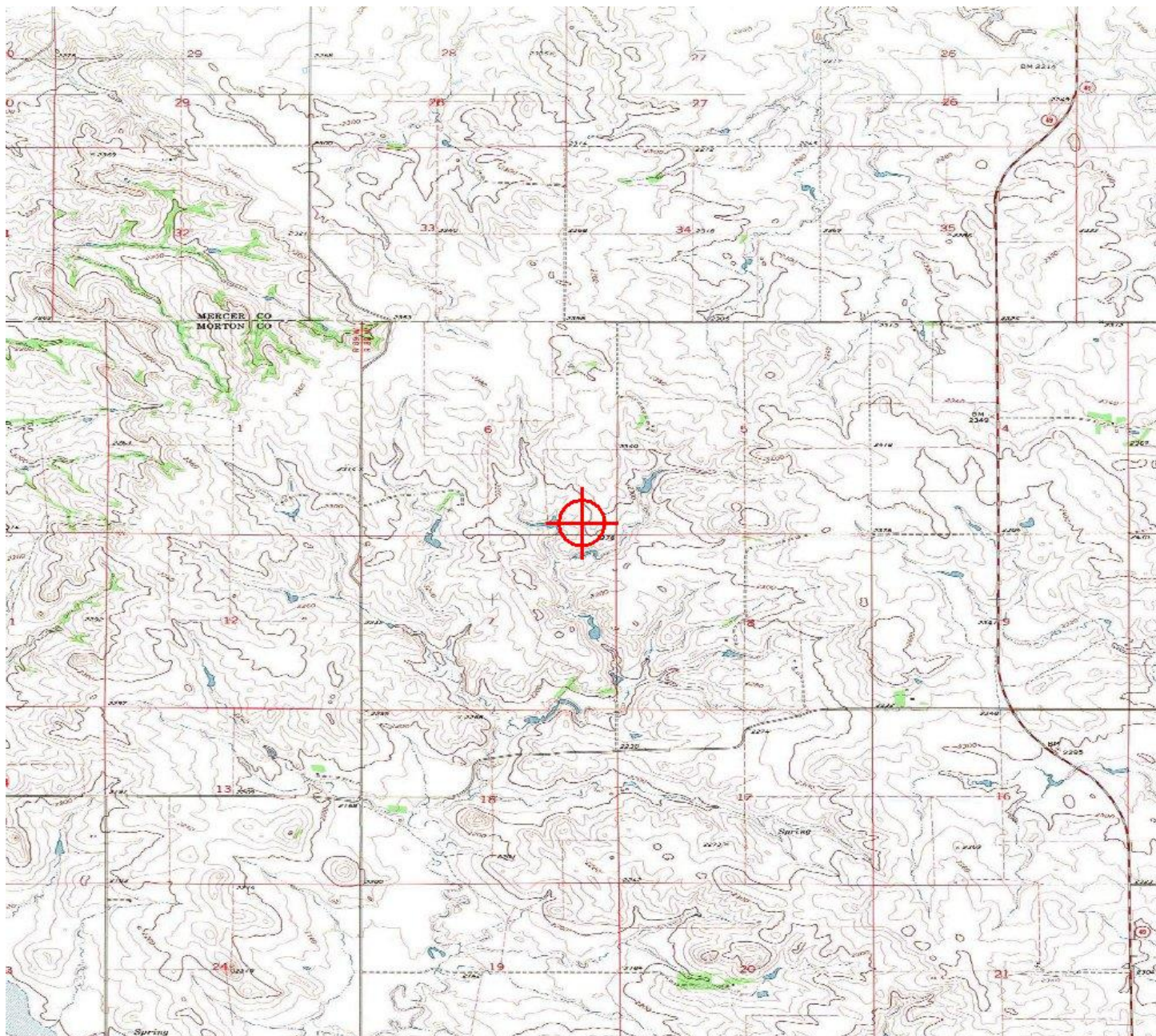
Cindy Whitten  
Specialist

Attachment(s)  
Additional Information  
Map(s)

**Additional information for ASN 2019-WTE-3066-OE**

NOTE: A recommendation for white paint/synchronized red lights will be made for all turbines until such time as the proponent confirms that the layout is final (no changes, no additions, no removals) and all turbines can and will be built at their determined location and height. At that time, the proponent may contact this office and request a re-evaluation of the marking and lighting recommendations for the turbines within this project and a portion of the turbines may qualify for the removal of the lighting recommendation. Please notify our office when you are ready for the final marking and lighting plan. Thank you.

TOPO Map for ASN 2019-WTE-3066-OE







Mail Processing Center  
 Federal Aviation Administration  
 Southwest Regional Office  
 Obstruction Evaluation Group  
 10101 Hillwood Parkway  
 Fort Worth, TX 76177

Aeronautical Study No.  
 2019-WTE-3067-OE

Issued Date: 04/27/2019

Wells McGiffert  
 ALLETE CLEAN ENERGY  
 30 W Superior St  
 Suite 200  
 Duluth, MN 55802

**\*\* DETERMINATION OF NO HAZARD TO AIR NAVIGATION \*\***

The Federal Aviation Administration has conducted an aeronautical study under the provisions of 49 U.S.C., Section 44718 and if applicable Title 14 of the Code of Federal Regulations, part 77, concerning:

Structure: Wind Turbine GUEC29  
 Location: Glen Ullin, ND  
 Latitude: 46-57-56.09N NAD 83  
 Longitude: 101-48-45.40W  
 Heights: 2409 feet site elevation (SE)  
 487 feet above ground level (AGL)  
 2896 feet above mean sea level (AMSL)

This aeronautical study revealed that the structure does not exceed obstruction standards and would not be a hazard to air navigation provided the following condition(s), if any, is(are) met:

As a condition to this Determination, the structure is to be marked/lighted in accordance with FAA Advisory circular 70/7460-1 L Change 2, Obstruction Marking and Lighting, white paint/synchronized red lights - Chapters 4,12&13(Turbines).

Any failure or malfunction that lasts more than thirty (30) minutes and affects a top light or flashing obstruction light, regardless of its position, should be reported immediately to (877) 487-6867 so a Notice to Airmen (NOTAM) can be issued. As soon as the normal operation is restored, notify the same number.

It is required that FAA Form 7460-2, Notice of Actual Construction or Alteration, be e-filed any time the project is abandoned or:

- At least 10 days prior to start of construction (7460-2, Part 1)
- Within 5 days after the construction reaches its greatest height (7460-2, Part 2)

**See attachment for additional condition(s) or information.**

This determination expires on 10/27/2020 unless:

- (a) the construction is started (not necessarily completed) and FAA Form 7460-2, Notice of Actual Construction or Alteration, is received by this office.

- (b) extended, revised, or terminated by the issuing office.

NOTE: REQUEST FOR EXTENSION OF THE EFFECTIVE PERIOD OF THIS DETERMINATION MUST BE E-FILED AT LEAST 15 DAYS PRIOR TO THE EXPIRATION DATE. AFTER RE-EVALUATION OF CURRENT OPERATIONS IN THE AREA OF THE STRUCTURE TO DETERMINE THAT NO SIGNIFICANT AERONAUTICAL CHANGES HAVE OCCURRED, YOUR DETERMINATION MAY BE ELIGIBLE FOR ONE EXTENSION OF THE EFFECTIVE PERIOD.

This determination is based, in part, on the foregoing description which includes specific coordinates and heights. This determination is valid for coordinates within one (1) second latitude/longitude and up to the approved AMSL height listed above (provided the AGL height does not exceed 499 feet). If a certified 1A or 2C accuracy survey was required to mitigate an adverse effect, any change in coordinates or increase in height will require a new certified accuracy survey and may require a new aeronautical study.

If construction or alteration is dismantled or destroyed, you must submit notice to the FAA within 5 days after the construction or alteration is dismantled or destroyed.

Additional wind turbines or met towers proposed in the future may cause a cumulative effect on the national airspace system. All information from submission of Supplemental Notice (7460-2 Part 2) will be considered the final data (including heights) for this structure. Any future construction or alteration, including but not limited to changes in heights, requires separate notice to the FAA.

Obstruction marking and lighting recommendations for wind turbine farms are based on the scheme for the entire project. ANY change to the height, location or number of turbines within this project will require a reanalysis of the marking and lighting recommendation for the entire project. In particular, the removal of previously planned or built turbines/turbine locations from the project will often result in a change in the marking/lighting recommendation for other turbines within the project. It is the proponent's responsibility to contact the FAA to discuss the process for developing a revised obstruction marking and lighting plan should this occur.

In order to ensure proper conspicuity of turbines at night during construction, all turbines should be lit with temporary lighting once they reach a height of 200 feet or greater until such time the permanent lighting configuration is turned on. As the height of the structure continues to increase, the temporary lighting should be relocated to the uppermost part of the structure. The temporary lighting may be turned off for periods when they would interfere with construction personnel. If practical, permanent obstruction lights should be installed and operated at each level as construction progresses. An FAA Type L-810 steady red light fixture shall be used to light the structure during the construction phase. If power is not available, turbines shall be lit with self-contained, solar powered LED steady red light fixture that meets the photometric requirements of an FAA Type L-810 lighting system. The lights should be positioned to ensure that a pilot has an unobstructed view of at least one light at each level. The use of a NOTAM (D) to not light turbines within a project until the entire project has been completed is prohibited.

This determination does include temporary construction equipment such as cranes, derricks, etc., which may be used during actual construction of the structure. However, this equipment shall not exceed the overall heights as indicated above. Equipment which has a height greater than the studied structure requires separate notice to the FAA.

This determination concerns the effect of this structure on the safe and efficient use of navigable airspace by aircraft and does not relieve the sponsor of compliance responsibilities relating to any law, ordinance, or regulation of any Federal, State, or local government body.

This determination cancels and supersedes prior determinations issued for this structure.

If we can be of further assistance, please contact our office at (816) 329-2528, or [cindy.whitten@faa.gov](mailto:cindy.whitten@faa.gov). On any future correspondence concerning this matter, please refer to Aeronautical Study Number 2019-WTE-3067-OE.

**Signature Control No: 399949632-403918782**

( DNE -WT )

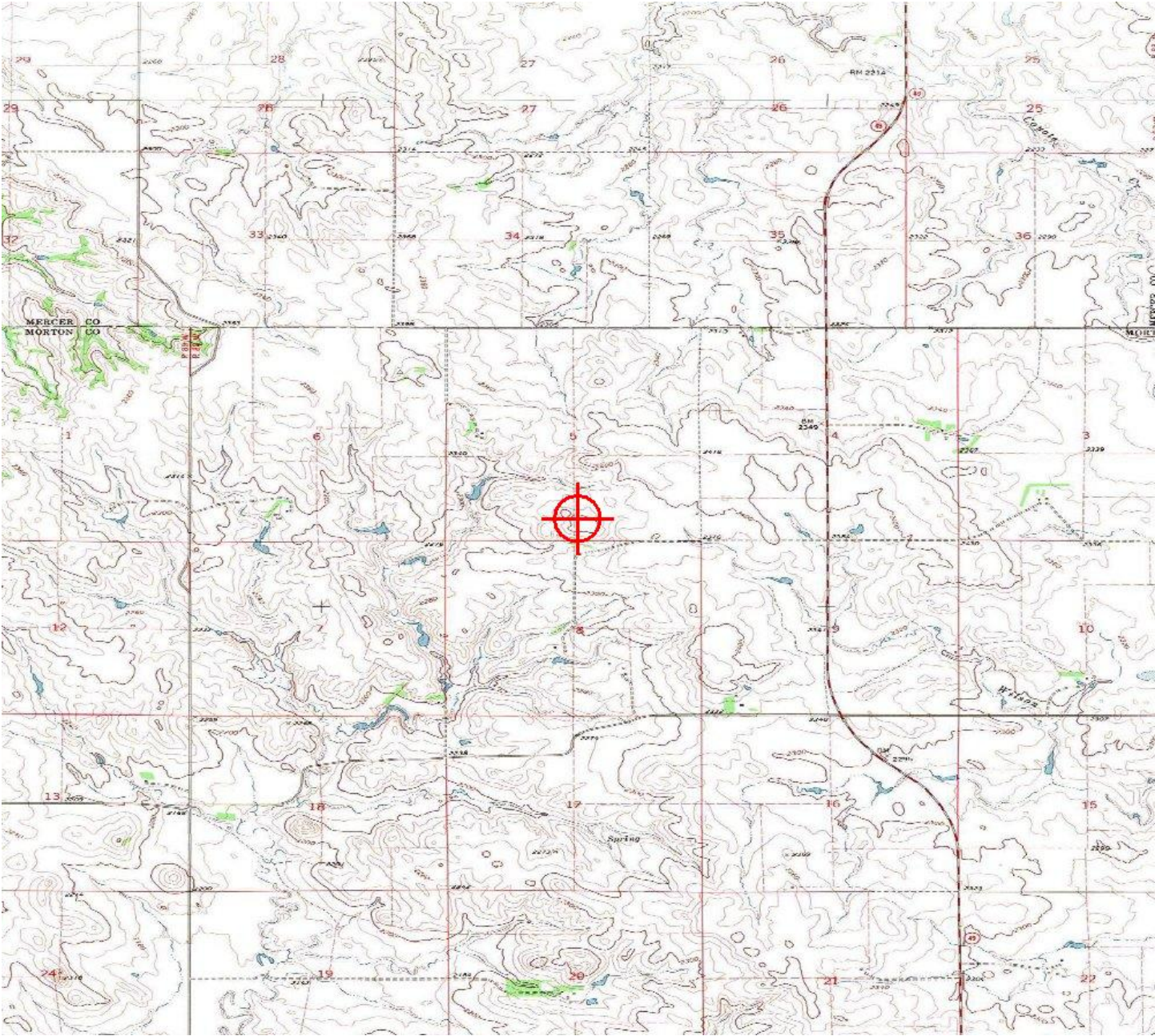
Cindy Whitten  
Specialist

Attachment(s)  
Additional Information  
Map(s)

**Additional information for ASN 2019-WTE-3067-OE**

NOTE: A recommendation for white paint/synchronized red lights will be made for all turbines until such time as the proponent confirms that the layout is final (no changes, no additions, no removals) and all turbines can and will be built at their determined location and height. At that time, the proponent may contact this office and request a re-evaluation of the marking and lighting recommendations for the turbines within this project and a portion of the turbines may qualify for the removal of the lighting recommendation. Please notify our office when you are ready for the final marking and lighting plan. Thank you.

TOPO Map for ASN 2019-WTE-3067-OE







Mail Processing Center  
 Federal Aviation Administration  
 Southwest Regional Office  
 Obstruction Evaluation Group  
 10101 Hillwood Parkway  
 Fort Worth, TX 76177

Aeronautical Study No.  
 2019-WTE-3068-OE

Issued Date: 04/27/2019

Wells McGiffert  
 ALLETE CLEAN ENERGY  
 30 W Superior St  
 Suite 200  
 Duluth, MN 55802

**\*\* DETERMINATION OF NO HAZARD TO AIR NAVIGATION \*\***

The Federal Aviation Administration has conducted an aeronautical study under the provisions of 49 U.S.C., Section 44718 and if applicable Title 14 of the Code of Federal Regulations, part 77, concerning:

Structure: Wind Turbine GUEC30  
 Location: Glen Ullin, ND  
 Latitude: 46-57-56.40N NAD 83  
 Longitude: 101-48-19.33W  
 Heights: 2382 feet site elevation (SE)  
 487 feet above ground level (AGL)  
 2869 feet above mean sea level (AMSL)

This aeronautical study revealed that the structure does not exceed obstruction standards and would not be a hazard to air navigation provided the following condition(s), if any, is(are) met:

As a condition to this Determination, the structure is to be marked/lighted in accordance with FAA Advisory circular 70/7460-1 L Change 2, Obstruction Marking and Lighting, white paint/synchronized red lights - Chapters 4,12&13(Turbines).

Any failure or malfunction that lasts more than thirty (30) minutes and affects a top light or flashing obstruction light, regardless of its position, should be reported immediately to (877) 487-6867 so a Notice to Airmen (NOTAM) can be issued. As soon as the normal operation is restored, notify the same number.

It is required that FAA Form 7460-2, Notice of Actual Construction or Alteration, be e-filed any time the project is abandoned or:

- At least 10 days prior to start of construction (7460-2, Part 1)
- Within 5 days after the construction reaches its greatest height (7460-2, Part 2)

**See attachment for additional condition(s) or information.**

This determination expires on 10/27/2020 unless:

- (a) the construction is started (not necessarily completed) and FAA Form 7460-2, Notice of Actual Construction or Alteration, is received by this office.

- (b) extended, revised, or terminated by the issuing office.

NOTE: REQUEST FOR EXTENSION OF THE EFFECTIVE PERIOD OF THIS DETERMINATION MUST BE E-FILED AT LEAST 15 DAYS PRIOR TO THE EXPIRATION DATE. AFTER RE-EVALUATION OF CURRENT OPERATIONS IN THE AREA OF THE STRUCTURE TO DETERMINE THAT NO SIGNIFICANT AERONAUTICAL CHANGES HAVE OCCURRED, YOUR DETERMINATION MAY BE ELIGIBLE FOR ONE EXTENSION OF THE EFFECTIVE PERIOD.

This determination is based, in part, on the foregoing description which includes specific coordinates and heights. This determination is valid for coordinates within one (1) second latitude/longitude and up to the approved AMSL height listed above (provided the AGL height does not exceed 499 feet). If a certified 1A or 2C accuracy survey was required to mitigate an adverse effect, any change in coordinates or increase in height will require a new certified accuracy survey and may require a new aeronautical study.

If construction or alteration is dismantled or destroyed, you must submit notice to the FAA within 5 days after the construction or alteration is dismantled or destroyed.

Additional wind turbines or met towers proposed in the future may cause a cumulative effect on the national airspace system. All information from submission of Supplemental Notice (7460-2 Part 2) will be considered the final data (including heights) for this structure. Any future construction or alteration, including but not limited to changes in heights, requires separate notice to the FAA.

Obstruction marking and lighting recommendations for wind turbine farms are based on the scheme for the entire project. ANY change to the height, location or number of turbines within this project will require a reanalysis of the marking and lighting recommendation for the entire project. In particular, the removal of previously planned or built turbines/turbine locations from the project will often result in a change in the marking/lighting recommendation for other turbines within the project. It is the proponent's responsibility to contact the FAA to discuss the process for developing a revised obstruction marking and lighting plan should this occur.

In order to ensure proper conspicuity of turbines at night during construction, all turbines should be lit with temporary lighting once they reach a height of 200 feet or greater until such time the permanent lighting configuration is turned on. As the height of the structure continues to increase, the temporary lighting should be relocated to the uppermost part of the structure. The temporary lighting may be turned off for periods when they would interfere with construction personnel. If practical, permanent obstruction lights should be installed and operated at each level as construction progresses. An FAA Type L-810 steady red light fixture shall be used to light the structure during the construction phase. If power is not available, turbines shall be lit with self-contained, solar powered LED steady red light fixture that meets the photometric requirements of an FAA Type L-810 lighting system. The lights should be positioned to ensure that a pilot has an unobstructed view of at least one light at each level. The use of a NOTAM (D) to not light turbines within a project until the entire project has been completed is prohibited.

This determination does include temporary construction equipment such as cranes, derricks, etc., which may be used during actual construction of the structure. However, this equipment shall not exceed the overall heights as indicated above. Equipment which has a height greater than the studied structure requires separate notice to the FAA.

This determination concerns the effect of this structure on the safe and efficient use of navigable airspace by aircraft and does not relieve the sponsor of compliance responsibilities relating to any law, ordinance, or regulation of any Federal, State, or local government body.

This determination cancels and supersedes prior determinations issued for this structure.

If we can be of further assistance, please contact our office at (816) 329-2528, or [cindy.whitten@faa.gov](mailto:cindy.whitten@faa.gov). On any future correspondence concerning this matter, please refer to Aeronautical Study Number 2019-WTE-3068-OE.

**Signature Control No: 399949633-403918784**

( DNE -WT )

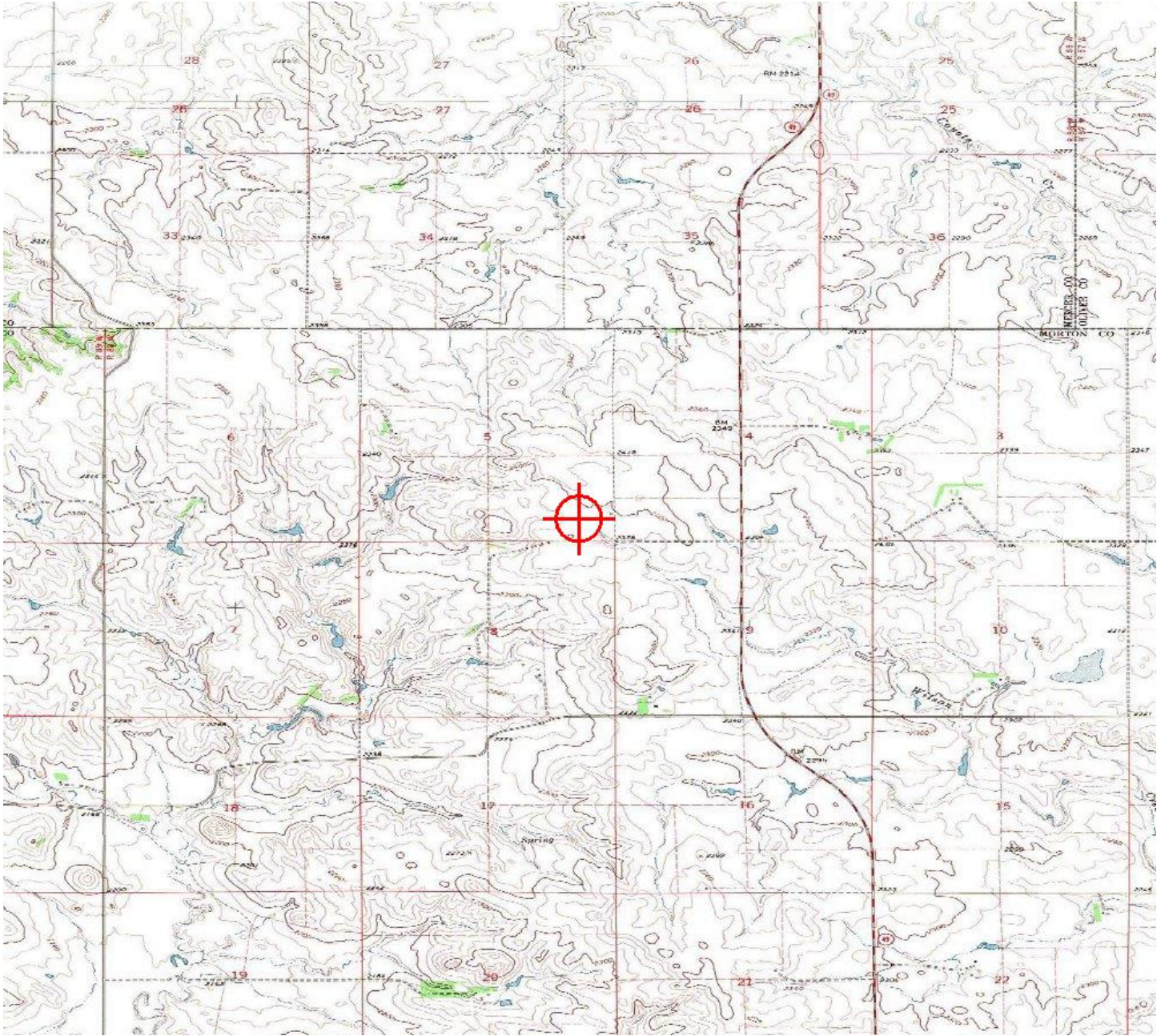
Cindy Whitten  
Specialist

Attachment(s)  
Additional Information  
Map(s)

**Additional information for ASN 2019-WTE-3068-OE**

NOTE: A recommendation for white paint/synchronized red lights will be made for all turbines until such time as the proponent confirms that the layout is final (no changes, no additions, no removals) and all turbines can and will be built at their determined location and height. At that time, the proponent may contact this office and request a re-evaluation of the marking and lighting recommendations for the turbines within this project and a portion of the turbines may qualify for the removal of the lighting recommendation. Please notify our office when you are ready for the final marking and lighting plan. Thank you.

TOPO Map for ASN 2019-WTE-3068-OE







Mail Processing Center  
 Federal Aviation Administration  
 Southwest Regional Office  
 Obstruction Evaluation Group  
 10101 Hillwood Parkway  
 Fort Worth, TX 76177

Aeronautical Study No.  
 2019-WTE-3069-OE

Issued Date: 04/27/2019

Wells McGiffert  
 ALLETE CLEAN ENERGY  
 30 W Superior St  
 Suite 200  
 Duluth, MN 55802

**\*\* DETERMINATION OF NO HAZARD TO AIR NAVIGATION \*\***

The Federal Aviation Administration has conducted an aeronautical study under the provisions of 49 U.S.C., Section 44718 and if applicable Title 14 of the Code of Federal Regulations, part 77, concerning:

Structure: Wind Turbine GUEC31  
 Location: Glen Ullin, ND  
 Latitude: 46-58-08.72N NAD 83  
 Longitude: 101-47-56.59W  
 Heights: 2400 feet site elevation (SE)  
 487 feet above ground level (AGL)  
 2887 feet above mean sea level (AMSL)

This aeronautical study revealed that the structure does not exceed obstruction standards and would not be a hazard to air navigation provided the following condition(s), if any, is(are) met:

As a condition to this Determination, the structure is to be marked/lighted in accordance with FAA Advisory circular 70/7460-1 L Change 2, Obstruction Marking and Lighting, white paint/synchronized red lights - Chapters 4,12&13(Turbines).

Any failure or malfunction that lasts more than thirty (30) minutes and affects a top light or flashing obstruction light, regardless of its position, should be reported immediately to (877) 487-6867 so a Notice to Airmen (NOTAM) can be issued. As soon as the normal operation is restored, notify the same number.

It is required that FAA Form 7460-2, Notice of Actual Construction or Alteration, be e-filed any time the project is abandoned or:

- At least 10 days prior to start of construction (7460-2, Part 1)
- Within 5 days after the construction reaches its greatest height (7460-2, Part 2)

**See attachment for additional condition(s) or information.**

This determination expires on 10/27/2020 unless:

- (a) the construction is started (not necessarily completed) and FAA Form 7460-2, Notice of Actual Construction or Alteration, is received by this office.

- (b) extended, revised, or terminated by the issuing office.

NOTE: REQUEST FOR EXTENSION OF THE EFFECTIVE PERIOD OF THIS DETERMINATION MUST BE E-FILED AT LEAST 15 DAYS PRIOR TO THE EXPIRATION DATE. AFTER RE-EVALUATION OF CURRENT OPERATIONS IN THE AREA OF THE STRUCTURE TO DETERMINE THAT NO SIGNIFICANT AERONAUTICAL CHANGES HAVE OCCURRED, YOUR DETERMINATION MAY BE ELIGIBLE FOR ONE EXTENSION OF THE EFFECTIVE PERIOD.

This determination is based, in part, on the foregoing description which includes specific coordinates and heights. This determination is valid for coordinates within one (1) second latitude/longitude and up to the approved AMSL height listed above (provided the AGL height does not exceed 499 feet). If a certified 1A or 2C accuracy survey was required to mitigate an adverse effect, any change in coordinates or increase in height will require a new certified accuracy survey and may require a new aeronautical study.

If construction or alteration is dismantled or destroyed, you must submit notice to the FAA within 5 days after the construction or alteration is dismantled or destroyed.

Additional wind turbines or met towers proposed in the future may cause a cumulative effect on the national airspace system. All information from submission of Supplemental Notice (7460-2 Part 2) will be considered the final data (including heights) for this structure. Any future construction or alteration, including but not limited to changes in heights, requires separate notice to the FAA.

Obstruction marking and lighting recommendations for wind turbine farms are based on the scheme for the entire project. ANY change to the height, location or number of turbines within this project will require a reanalysis of the marking and lighting recommendation for the entire project. In particular, the removal of previously planned or built turbines/turbine locations from the project will often result in a change in the marking/lighting recommendation for other turbines within the project. It is the proponent's responsibility to contact the FAA to discuss the process for developing a revised obstruction marking and lighting plan should this occur.

In order to ensure proper conspicuity of turbines at night during construction, all turbines should be lit with temporary lighting once they reach a height of 200 feet or greater until such time the permanent lighting configuration is turned on. As the height of the structure continues to increase, the temporary lighting should be relocated to the uppermost part of the structure. The temporary lighting may be turned off for periods when they would interfere with construction personnel. If practical, permanent obstruction lights should be installed and operated at each level as construction progresses. An FAA Type L-810 steady red light fixture shall be used to light the structure during the construction phase. If power is not available, turbines shall be lit with self-contained, solar powered LED steady red light fixture that meets the photometric requirements of an FAA Type L-810 lighting system. The lights should be positioned to ensure that a pilot has an unobstructed view of at least one light at each level. The use of a NOTAM (D) to not light turbines within a project until the entire project has been completed is prohibited.

This determination does include temporary construction equipment such as cranes, derricks, etc., which may be used during actual construction of the structure. However, this equipment shall not exceed the overall heights as indicated above. Equipment which has a height greater than the studied structure requires separate notice to the FAA.

This determination concerns the effect of this structure on the safe and efficient use of navigable airspace by aircraft and does not relieve the sponsor of compliance responsibilities relating to any law, ordinance, or regulation of any Federal, State, or local government body.

This determination cancels and supersedes prior determinations issued for this structure.

If we can be of further assistance, please contact our office at (816) 329-2528, or [cindy.whitten@faa.gov](mailto:cindy.whitten@faa.gov). On any future correspondence concerning this matter, please refer to Aeronautical Study Number 2019-WTE-3069-OE.

**Signature Control No: 399949634-403918786**

( DNE -WT )

Cindy Whitten

Specialist

Attachment(s)

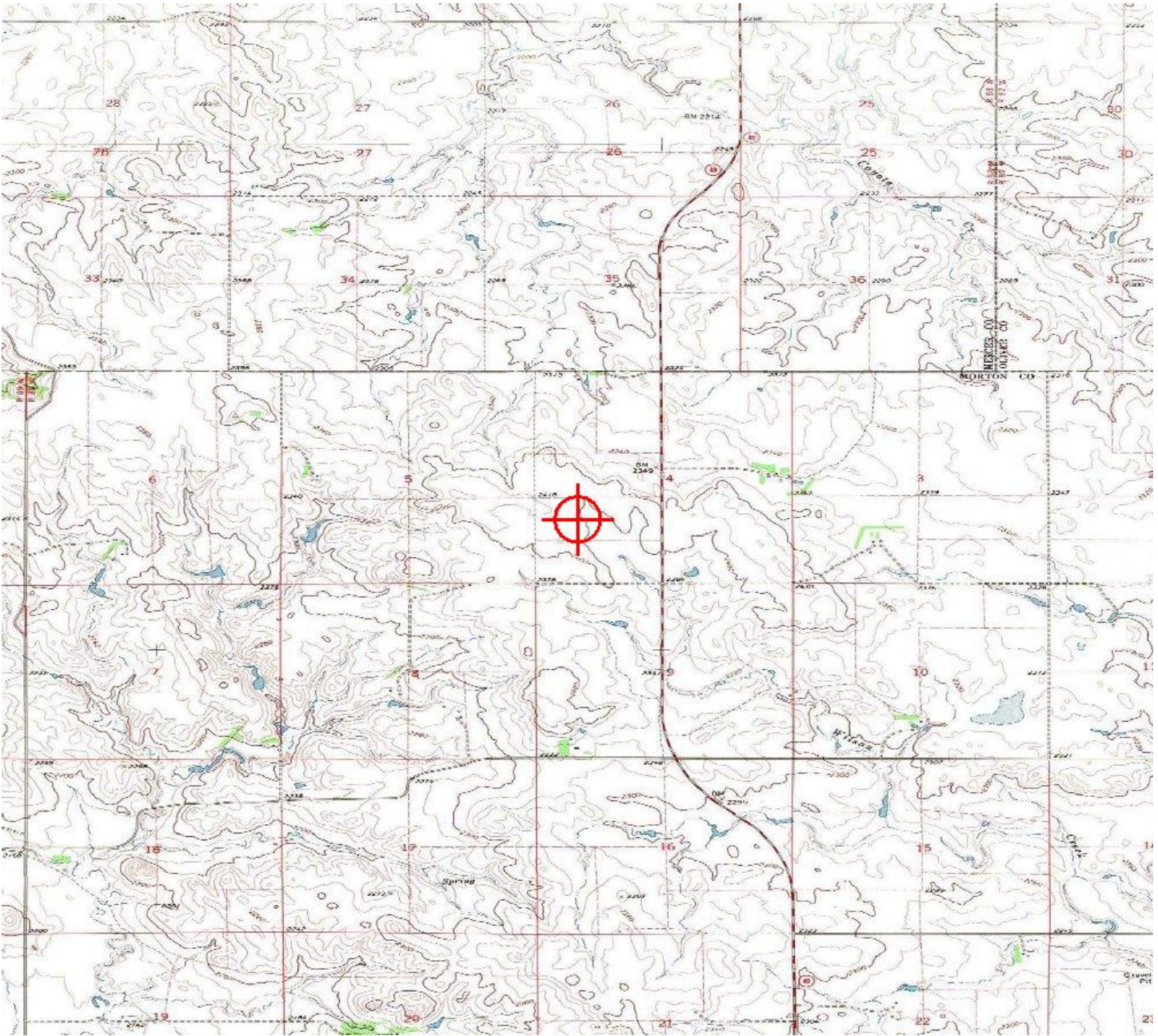
Additional Information

Map(s)

**Additional information for ASN 2019-WTE-3069-OE**

NOTE: A recommendation for white paint/synchronized red lights will be made for all turbines until such time as the proponent confirms that the layout is final (no changes, no additions, no removals) and all turbines can and will be built at their determined location and height. At that time, the proponent may contact this office and request a re-evaluation of the marking and lighting recommendations for the turbines within this project and a portion of the turbines may qualify for the removal of the lighting recommendation. Please notify our office when you are ready for the final marking and lighting plan. Thank you.

TOPO Map for ASN 2019-WTE-3069-OE







Mail Processing Center  
 Federal Aviation Administration  
 Southwest Regional Office  
 Obstruction Evaluation Group  
 10101 Hillwood Parkway  
 Fort Worth, TX 76177

Aeronautical Study No.  
 2019-WTE-3070-OE

Issued Date: 04/27/2019

Wells McGiffert  
 ALLETE CLEAN ENERGY  
 30 W Superior St  
 Suite 200  
 Duluth, MN 55802

**\*\* DETERMINATION OF NO HAZARD TO AIR NAVIGATION \*\***

The Federal Aviation Administration has conducted an aeronautical study under the provisions of 49 U.S.C., Section 44718 and if applicable Title 14 of the Code of Federal Regulations, part 77, concerning:

Structure: Wind Turbine GUEC32  
 Location: Glen Ullin, ND  
 Latitude: 46-58-40.81N NAD 83  
 Longitude: 101-46-36.77W  
 Heights: 2375 feet site elevation (SE)  
 487 feet above ground level (AGL)  
 2862 feet above mean sea level (AMSL)

This aeronautical study revealed that the structure does not exceed obstruction standards and would not be a hazard to air navigation provided the following condition(s), if any, is(are) met:

As a condition to this Determination, the structure is to be marked/lighted in accordance with FAA Advisory circular 70/7460-1 L Change 2, Obstruction Marking and Lighting, white paint/synchronized red lights - Chapters 4,12&13(Turbines).

Any failure or malfunction that lasts more than thirty (30) minutes and affects a top light or flashing obstruction light, regardless of its position, should be reported immediately to (877) 487-6867 so a Notice to Airmen (NOTAM) can be issued. As soon as the normal operation is restored, notify the same number.

It is required that FAA Form 7460-2, Notice of Actual Construction or Alteration, be e-filed any time the project is abandoned or:

- At least 10 days prior to start of construction (7460-2, Part 1)
- Within 5 days after the construction reaches its greatest height (7460-2, Part 2)

**See attachment for additional condition(s) or information.**

This determination expires on 10/27/2020 unless:

- (a) the construction is started (not necessarily completed) and FAA Form 7460-2, Notice of Actual Construction or Alteration, is received by this office.

- (b) extended, revised, or terminated by the issuing office.

NOTE: REQUEST FOR EXTENSION OF THE EFFECTIVE PERIOD OF THIS DETERMINATION MUST BE E-FILED AT LEAST 15 DAYS PRIOR TO THE EXPIRATION DATE. AFTER RE-EVALUATION OF CURRENT OPERATIONS IN THE AREA OF THE STRUCTURE TO DETERMINE THAT NO SIGNIFICANT AERONAUTICAL CHANGES HAVE OCCURRED, YOUR DETERMINATION MAY BE ELIGIBLE FOR ONE EXTENSION OF THE EFFECTIVE PERIOD.

This determination is based, in part, on the foregoing description which includes specific coordinates and heights. This determination is valid for coordinates within one (1) second latitude/longitude and up to the approved AMSL height listed above (provided the AGL height does not exceed 499 feet). If a certified 1A or 2C accuracy survey was required to mitigate an adverse effect, any change in coordinates or increase in height will require a new certified accuracy survey and may require a new aeronautical study.

If construction or alteration is dismantled or destroyed, you must submit notice to the FAA within 5 days after the construction or alteration is dismantled or destroyed.

Additional wind turbines or met towers proposed in the future may cause a cumulative effect on the national airspace system. All information from submission of Supplemental Notice (7460-2 Part 2) will be considered the final data (including heights) for this structure. Any future construction or alteration, including but not limited to changes in heights, requires separate notice to the FAA.

Obstruction marking and lighting recommendations for wind turbine farms are based on the scheme for the entire project. ANY change to the height, location or number of turbines within this project will require a reanalysis of the marking and lighting recommendation for the entire project. In particular, the removal of previously planned or built turbines/turbine locations from the project will often result in a change in the marking/lighting recommendation for other turbines within the project. It is the proponent's responsibility to contact the FAA to discuss the process for developing a revised obstruction marking and lighting plan should this occur.

In order to ensure proper conspicuity of turbines at night during construction, all turbines should be lit with temporary lighting once they reach a height of 200 feet or greater until such time the permanent lighting configuration is turned on. As the height of the structure continues to increase, the temporary lighting should be relocated to the uppermost part of the structure. The temporary lighting may be turned off for periods when they would interfere with construction personnel. If practical, permanent obstruction lights should be installed and operated at each level as construction progresses. An FAA Type L-810 steady red light fixture shall be used to light the structure during the construction phase. If power is not available, turbines shall be lit with self-contained, solar powered LED steady red light fixture that meets the photometric requirements of an FAA Type L-810 lighting system. The lights should be positioned to ensure that a pilot has an unobstructed view of at least one light at each level. The use of a NOTAM (D) to not light turbines within a project until the entire project has been completed is prohibited.

This determination does include temporary construction equipment such as cranes, derricks, etc., which may be used during actual construction of the structure. However, this equipment shall not exceed the overall heights as indicated above. Equipment which has a height greater than the studied structure requires separate notice to the FAA.

This determination concerns the effect of this structure on the safe and efficient use of navigable airspace by aircraft and does not relieve the sponsor of compliance responsibilities relating to any law, ordinance, or regulation of any Federal, State, or local government body.

This determination cancels and supersedes prior determinations issued for this structure.

If we can be of further assistance, please contact our office at (816) 329-2528, or [cindy.whitten@faa.gov](mailto:cindy.whitten@faa.gov). On any future correspondence concerning this matter, please refer to Aeronautical Study Number 2019-WTE-3070-OE.

**Signature Control No: 399949635-403918788**

( DNE -WT )

Cindy Whitten  
Specialist

Attachment(s)  
Additional Information  
Map(s)

**Additional information for ASN 2019-WTE-3070-OE**

NOTE: A recommendation for white paint/synchronized red lights will be made for all turbines until such time as the proponent confirms that the layout is final (no changes, no additions, no removals) and all turbines can and will be built at their determined location and height. At that time, the proponent may contact this office and request a re-evaluation of the marking and lighting recommendations for the turbines within this project and a portion of the turbines may qualify for the removal of the lighting recommendation. Please notify our office when you are ready for the final marking and lighting plan. Thank you.







Mail Processing Center  
 Federal Aviation Administration  
 Southwest Regional Office  
 Obstruction Evaluation Group  
 10101 Hillwood Parkway  
 Fort Worth, TX 76177

Aeronautical Study No.  
 2019-WTE-3071-OE

Issued Date: 04/27/2019

Wells McGiffert  
 ALLETE CLEAN ENERGY  
 30 W Superior St  
 Suite 200  
 Duluth, MN 55802

**\*\* DETERMINATION OF NO HAZARD TO AIR NAVIGATION \*\***

The Federal Aviation Administration has conducted an aeronautical study under the provisions of 49 U.S.C., Section 44718 and if applicable Title 14 of the Code of Federal Regulations, part 77, concerning:

Structure: Wind Turbine GUEC33  
 Location: Glen Ullin, ND  
 Latitude: 46-56-38.93N NAD 83  
 Longitude: 101-48-24.13W  
 Heights: 2367 feet site elevation (SE)  
 487 feet above ground level (AGL)  
 2854 feet above mean sea level (AMSL)

This aeronautical study revealed that the structure does not exceed obstruction standards and would not be a hazard to air navigation provided the following condition(s), if any, is(are) met:

As a condition to this Determination, the structure is to be marked/lighted in accordance with FAA Advisory circular 70/7460-1 L Change 2, Obstruction Marking and Lighting, white paint/synchronized red lights - Chapters 4,12&13(Turbines).

Any failure or malfunction that lasts more than thirty (30) minutes and affects a top light or flashing obstruction light, regardless of its position, should be reported immediately to (877) 487-6867 so a Notice to Airmen (NOTAM) can be issued. As soon as the normal operation is restored, notify the same number.

It is required that FAA Form 7460-2, Notice of Actual Construction or Alteration, be e-filed any time the project is abandoned or:

- At least 10 days prior to start of construction (7460-2, Part 1)
- Within 5 days after the construction reaches its greatest height (7460-2, Part 2)

**See attachment for additional condition(s) or information.**

This determination expires on 10/27/2020 unless:

- (a) the construction is started (not necessarily completed) and FAA Form 7460-2, Notice of Actual Construction or Alteration, is received by this office.

- (b) extended, revised, or terminated by the issuing office.

NOTE: REQUEST FOR EXTENSION OF THE EFFECTIVE PERIOD OF THIS DETERMINATION MUST BE E-FILED AT LEAST 15 DAYS PRIOR TO THE EXPIRATION DATE. AFTER RE-EVALUATION OF CURRENT OPERATIONS IN THE AREA OF THE STRUCTURE TO DETERMINE THAT NO SIGNIFICANT AERONAUTICAL CHANGES HAVE OCCURRED, YOUR DETERMINATION MAY BE ELIGIBLE FOR ONE EXTENSION OF THE EFFECTIVE PERIOD.

This determination is based, in part, on the foregoing description which includes specific coordinates and heights. This determination is valid for coordinates within one (1) second latitude/longitude and up to the approved AMSL height listed above (provided the AGL height does not exceed 499 feet). If a certified 1A or 2C accuracy survey was required to mitigate an adverse effect, any change in coordinates or increase in height will require a new certified accuracy survey and may require a new aeronautical study.

If construction or alteration is dismantled or destroyed, you must submit notice to the FAA within 5 days after the construction or alteration is dismantled or destroyed.

Additional wind turbines or met towers proposed in the future may cause a cumulative effect on the national airspace system. All information from submission of Supplemental Notice (7460-2 Part 2) will be considered the final data (including heights) for this structure. Any future construction or alteration, including but not limited to changes in heights, requires separate notice to the FAA.

Obstruction marking and lighting recommendations for wind turbine farms are based on the scheme for the entire project. ANY change to the height, location or number of turbines within this project will require a reanalysis of the marking and lighting recommendation for the entire project. In particular, the removal of previously planned or built turbines/turbine locations from the project will often result in a change in the marking/lighting recommendation for other turbines within the project. It is the proponent's responsibility to contact the FAA to discuss the process for developing a revised obstruction marking and lighting plan should this occur.

In order to ensure proper conspicuity of turbines at night during construction, all turbines should be lit with temporary lighting once they reach a height of 200 feet or greater until such time the permanent lighting configuration is turned on. As the height of the structure continues to increase, the temporary lighting should be relocated to the uppermost part of the structure. The temporary lighting may be turned off for periods when they would interfere with construction personnel. If practical, permanent obstruction lights should be installed and operated at each level as construction progresses. An FAA Type L-810 steady red light fixture shall be used to light the structure during the construction phase. If power is not available, turbines shall be lit with self-contained, solar powered LED steady red light fixture that meets the photometric requirements of an FAA Type L-810 lighting system. The lights should be positioned to ensure that a pilot has an unobstructed view of at least one light at each level. The use of a NOTAM (D) to not light turbines within a project until the entire project has been completed is prohibited.

This determination does include temporary construction equipment such as cranes, derricks, etc., which may be used during actual construction of the structure. However, this equipment shall not exceed the overall heights as indicated above. Equipment which has a height greater than the studied structure requires separate notice to the FAA.

This determination concerns the effect of this structure on the safe and efficient use of navigable airspace by aircraft and does not relieve the sponsor of compliance responsibilities relating to any law, ordinance, or regulation of any Federal, State, or local government body.

This determination cancels and supersedes prior determinations issued for this structure.

If we can be of further assistance, please contact our office at (816) 329-2528, or [cindy.whitten@faa.gov](mailto:cindy.whitten@faa.gov). On any future correspondence concerning this matter, please refer to Aeronautical Study Number 2019-WTE-3071-OE.

**Signature Control No: 399949636-403918790**

( DNE -WT )

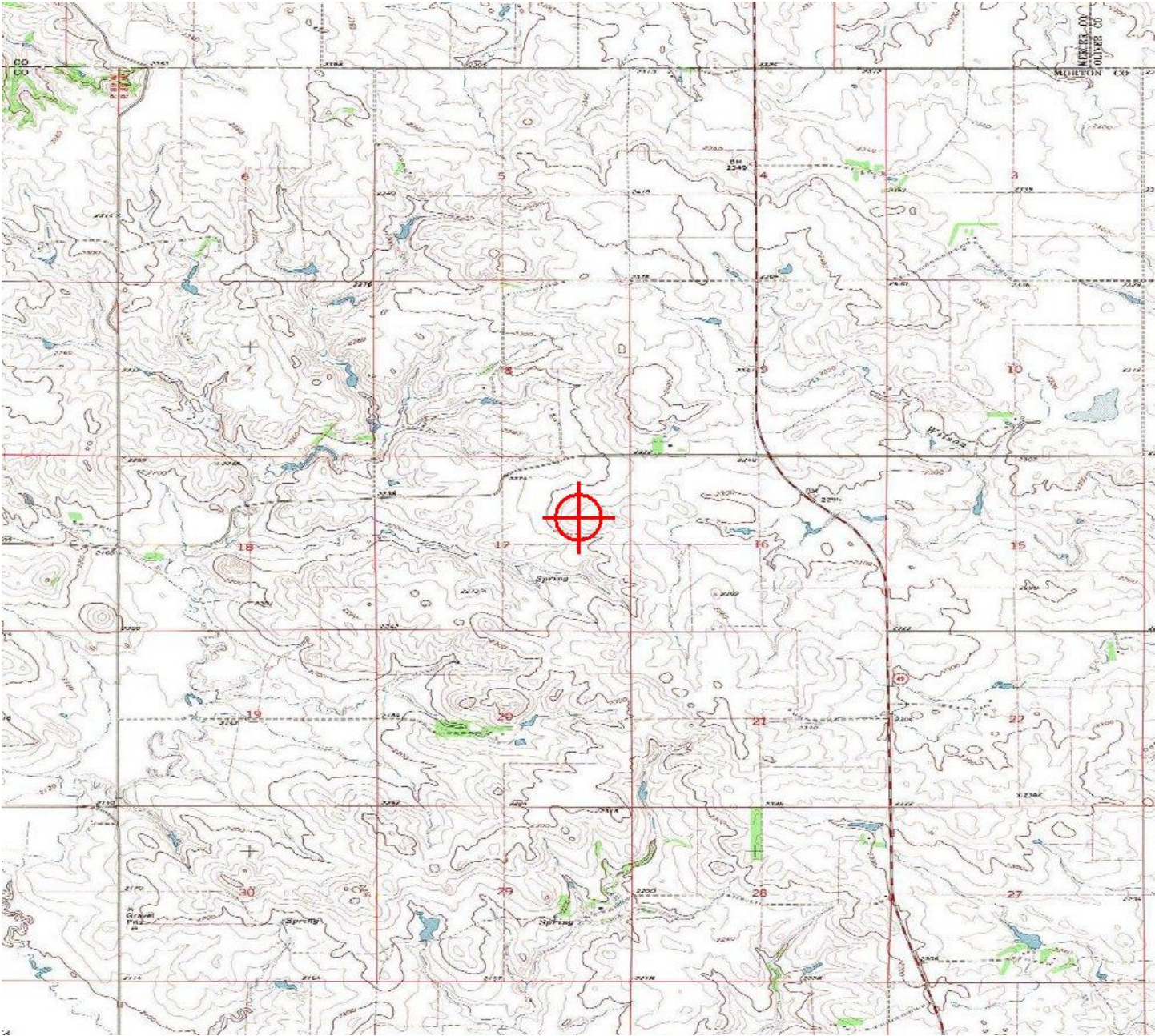
Cindy Whitten  
Specialist

Attachment(s)  
Additional Information  
Map(s)

**Additional information for ASN 2019-WTE-3071-OE**

NOTE: A recommendation for white paint/synchronized red lights will be made for all turbines until such time as the proponent confirms that the layout is final (no changes, no additions, no removals) and all turbines can and will be built at their determined location and height. At that time, the proponent may contact this office and request a re-evaluation of the marking and lighting recommendations for the turbines within this project and a portion of the turbines may qualify for the removal of the lighting recommendation. Please notify our office when you are ready for the final marking and lighting plan. Thank you.

TOPO Map for ASN 2019-WTE-3071-OE







Mail Processing Center  
 Federal Aviation Administration  
 Southwest Regional Office  
 Obstruction Evaluation Group  
 10101 Hillwood Parkway  
 Fort Worth, TX 76177

Aeronautical Study No.  
 2019-WTE-3072-OE

Issued Date: 04/27/2019

Wells McGiffert  
 ALLETE CLEAN ENERGY  
 30 W Superior St  
 Suite 200  
 Duluth, MN 55802

**\*\* DETERMINATION OF NO HAZARD TO AIR NAVIGATION \*\***

The Federal Aviation Administration has conducted an aeronautical study under the provisions of 49 U.S.C., Section 44718 and if applicable Title 14 of the Code of Federal Regulations, part 77, concerning:

Structure: Wind Turbine GUEC34  
 Location: Glen Ullin, ND  
 Latitude: 46-56-44.68N NAD 83  
 Longitude: 101-48-04.91W  
 Heights: 2349 feet site elevation (SE)  
 487 feet above ground level (AGL)  
 2836 feet above mean sea level (AMSL)

This aeronautical study revealed that the structure does not exceed obstruction standards and would not be a hazard to air navigation provided the following condition(s), if any, is(are) met:

As a condition to this Determination, the structure is to be marked/lighted in accordance with FAA Advisory circular 70/7460-1 L Change 2, Obstruction Marking and Lighting, white paint/synchronized red lights - Chapters 4,12&13(Turbines).

Any failure or malfunction that lasts more than thirty (30) minutes and affects a top light or flashing obstruction light, regardless of its position, should be reported immediately to (877) 487-6867 so a Notice to Airmen (NOTAM) can be issued. As soon as the normal operation is restored, notify the same number.

It is required that FAA Form 7460-2, Notice of Actual Construction or Alteration, be e-filed any time the project is abandoned or:

- At least 10 days prior to start of construction (7460-2, Part 1)
- Within 5 days after the construction reaches its greatest height (7460-2, Part 2)

**See attachment for additional condition(s) or information.**

This determination expires on 10/27/2020 unless:

- (a) the construction is started (not necessarily completed) and FAA Form 7460-2, Notice of Actual Construction or Alteration, is received by this office.

- (b) extended, revised, or terminated by the issuing office.

NOTE: REQUEST FOR EXTENSION OF THE EFFECTIVE PERIOD OF THIS DETERMINATION MUST BE E-FILED AT LEAST 15 DAYS PRIOR TO THE EXPIRATION DATE. AFTER RE-EVALUATION OF CURRENT OPERATIONS IN THE AREA OF THE STRUCTURE TO DETERMINE THAT NO SIGNIFICANT AERONAUTICAL CHANGES HAVE OCCURRED, YOUR DETERMINATION MAY BE ELIGIBLE FOR ONE EXTENSION OF THE EFFECTIVE PERIOD.

This determination is based, in part, on the foregoing description which includes specific coordinates and heights. This determination is valid for coordinates within one (1) second latitude/longitude and up to the approved AMSL height listed above (provided the AGL height does not exceed 499 feet). If a certified 1A or 2C accuracy survey was required to mitigate an adverse effect, any change in coordinates or increase in height will require a new certified accuracy survey and may require a new aeronautical study.

If construction or alteration is dismantled or destroyed, you must submit notice to the FAA within 5 days after the construction or alteration is dismantled or destroyed.

Additional wind turbines or met towers proposed in the future may cause a cumulative effect on the national airspace system. All information from submission of Supplemental Notice (7460-2 Part 2) will be considered the final data (including heights) for this structure. Any future construction or alteration, including but not limited to changes in heights, requires separate notice to the FAA.

Obstruction marking and lighting recommendations for wind turbine farms are based on the scheme for the entire project. ANY change to the height, location or number of turbines within this project will require a reanalysis of the marking and lighting recommendation for the entire project. In particular, the removal of previously planned or built turbines/turbine locations from the project will often result in a change in the marking/lighting recommendation for other turbines within the project. It is the proponent's responsibility to contact the FAA to discuss the process for developing a revised obstruction marking and lighting plan should this occur.

In order to ensure proper conspicuity of turbines at night during construction, all turbines should be lit with temporary lighting once they reach a height of 200 feet or greater until such time the permanent lighting configuration is turned on. As the height of the structure continues to increase, the temporary lighting should be relocated to the uppermost part of the structure. The temporary lighting may be turned off for periods when they would interfere with construction personnel. If practical, permanent obstruction lights should be installed and operated at each level as construction progresses. An FAA Type L-810 steady red light fixture shall be used to light the structure during the construction phase. If power is not available, turbines shall be lit with self-contained, solar powered LED steady red light fixture that meets the photometric requirements of an FAA Type L-810 lighting system. The lights should be positioned to ensure that a pilot has an unobstructed view of at least one light at each level. The use of a NOTAM (D) to not light turbines within a project until the entire project has been completed is prohibited.

This determination does include temporary construction equipment such as cranes, derricks, etc., which may be used during actual construction of the structure. However, this equipment shall not exceed the overall heights as indicated above. Equipment which has a height greater than the studied structure requires separate notice to the FAA.

This determination concerns the effect of this structure on the safe and efficient use of navigable airspace by aircraft and does not relieve the sponsor of compliance responsibilities relating to any law, ordinance, or regulation of any Federal, State, or local government body.

This determination cancels and supersedes prior determinations issued for this structure.

If we can be of further assistance, please contact our office at (816) 329-2528, or [cindy.whitten@faa.gov](mailto:cindy.whitten@faa.gov). On any future correspondence concerning this matter, please refer to Aeronautical Study Number 2019-WTE-3072-OE.

**Signature Control No: 399949637-403918792**

( DNE -WT )

Cindy Whitten  
Specialist

Attachment(s)  
Additional Information  
Map(s)

**Additional information for ASN 2019-WTE-3072-OE**

NOTE: A recommendation for white paint/synchronized red lights will be made for all turbines until such time as the proponent confirms that the layout is final (no changes, no additions, no removals) and all turbines can and will be built at their determined location and height. At that time, the proponent may contact this office and request a re-evaluation of the marking and lighting recommendations for the turbines within this project and a portion of the turbines may qualify for the removal of the lighting recommendation. Please notify our office when you are ready for the final marking and lighting plan. Thank you.

TOPO Map for ASN 2019-WTE-3072-OE







Mail Processing Center  
 Federal Aviation Administration  
 Southwest Regional Office  
 Obstruction Evaluation Group  
 10101 Hillwood Parkway  
 Fort Worth, TX 76177

Aeronautical Study No.  
 2019-WTE-3074-OE

Issued Date: 04/27/2019

Wells McGiffert  
 ALLETE CLEAN ENERGY  
 30 W Superior St  
 Suite 200  
 Duluth, MN 55802

**\*\* DETERMINATION OF NO HAZARD TO AIR NAVIGATION \*\***

The Federal Aviation Administration has conducted an aeronautical study under the provisions of 49 U.S.C., Section 44718 and if applicable Title 14 of the Code of Federal Regulations, part 77, concerning:

Structure: Wind Turbine GUEC36  
 Location: Glen Ullin, ND  
 Latitude: 46-57-22.26N NAD 83  
 Longitude: 101-48-00.62W  
 Heights: 2410 feet site elevation (SE)  
 487 feet above ground level (AGL)  
 2897 feet above mean sea level (AMSL)

This aeronautical study revealed that the structure does not exceed obstruction standards and would not be a hazard to air navigation provided the following condition(s), if any, is(are) met:

As a condition to this Determination, the structure is to be marked/lighted in accordance with FAA Advisory circular 70/7460-1 L Change 2, Obstruction Marking and Lighting, white paint/synchronized red lights - Chapters 4,12&13(Turbines).

Any failure or malfunction that lasts more than thirty (30) minutes and affects a top light or flashing obstruction light, regardless of its position, should be reported immediately to (877) 487-6867 so a Notice to Airmen (NOTAM) can be issued. As soon as the normal operation is restored, notify the same number.

It is required that FAA Form 7460-2, Notice of Actual Construction or Alteration, be e-filed any time the project is abandoned or:

- At least 10 days prior to start of construction (7460-2, Part 1)
- Within 5 days after the construction reaches its greatest height (7460-2, Part 2)

**See attachment for additional condition(s) or information.**

This determination expires on 10/27/2020 unless:

- (a) the construction is started (not necessarily completed) and FAA Form 7460-2, Notice of Actual Construction or Alteration, is received by this office.

- (b) extended, revised, or terminated by the issuing office.

**NOTE: REQUEST FOR EXTENSION OF THE EFFECTIVE PERIOD OF THIS DETERMINATION MUST BE E-FILED AT LEAST 15 DAYS PRIOR TO THE EXPIRATION DATE. AFTER RE-EVALUATION OF CURRENT OPERATIONS IN THE AREA OF THE STRUCTURE TO DETERMINE THAT NO SIGNIFICANT AERONAUTICAL CHANGES HAVE OCCURRED, YOUR DETERMINATION MAY BE ELIGIBLE FOR ONE EXTENSION OF THE EFFECTIVE PERIOD.**

This determination is based, in part, on the foregoing description which includes specific coordinates and heights. This determination is valid for coordinates within one (1) second latitude/longitude and up to the approved AMSL height listed above (provided the AGL height does not exceed 499 feet). If a certified 1A or 2C accuracy survey was required to mitigate an adverse effect, any change in coordinates or increase in height will require a new certified accuracy survey and may require a new aeronautical study.

If construction or alteration is dismantled or destroyed, you must submit notice to the FAA within 5 days after the construction or alteration is dismantled or destroyed.

Additional wind turbines or met towers proposed in the future may cause a cumulative effect on the national airspace system. All information from submission of Supplemental Notice (7460-2 Part 2) will be considered the final data (including heights) for this structure. Any future construction or alteration, including but not limited to changes in heights, requires separate notice to the FAA.

Obstruction marking and lighting recommendations for wind turbine farms are based on the scheme for the entire project. ANY change to the height, location or number of turbines within this project will require a reanalysis of the marking and lighting recommendation for the entire project. In particular, the removal of previously planned or built turbines/turbine locations from the project will often result in a change in the marking/lighting recommendation for other turbines within the project. It is the proponent's responsibility to contact the FAA to discuss the process for developing a revised obstruction marking and lighting plan should this occur.

In order to ensure proper conspicuity of turbines at night during construction, all turbines should be lit with temporary lighting once they reach a height of 200 feet or greater until such time the permanent lighting configuration is turned on. As the height of the structure continues to increase, the temporary lighting should be relocated to the uppermost part of the structure. The temporary lighting may be turned off for periods when they would interfere with construction personnel. If practical, permanent obstruction lights should be installed and operated at each level as construction progresses. An FAA Type L-810 steady red light fixture shall be used to light the structure during the construction phase. If power is not available, turbines shall be lit with self-contained, solar powered LED steady red light fixture that meets the photometric requirements of an FAA Type L-810 lighting system. The lights should be positioned to ensure that a pilot has an unobstructed view of at least one light at each level. The use of a NOTAM (D) to not light turbines within a project until the entire project has been completed is prohibited.

This determination does include temporary construction equipment such as cranes, derricks, etc., which may be used during actual construction of the structure. However, this equipment shall not exceed the overall heights as indicated above. Equipment which has a height greater than the studied structure requires separate notice to the FAA.

This determination concerns the effect of this structure on the safe and efficient use of navigable airspace by aircraft and does not relieve the sponsor of compliance responsibilities relating to any law, ordinance, or regulation of any Federal, State, or local government body.

This determination cancels and supersedes prior determinations issued for this structure.

If we can be of further assistance, please contact our office at (816) 329-2528, or [cindy.whitten@faa.gov](mailto:cindy.whitten@faa.gov). On any future correspondence concerning this matter, please refer to Aeronautical Study Number 2019-WTE-3074-OE.

**Signature Control No: 399949639-403918797**

( DNE -WT )

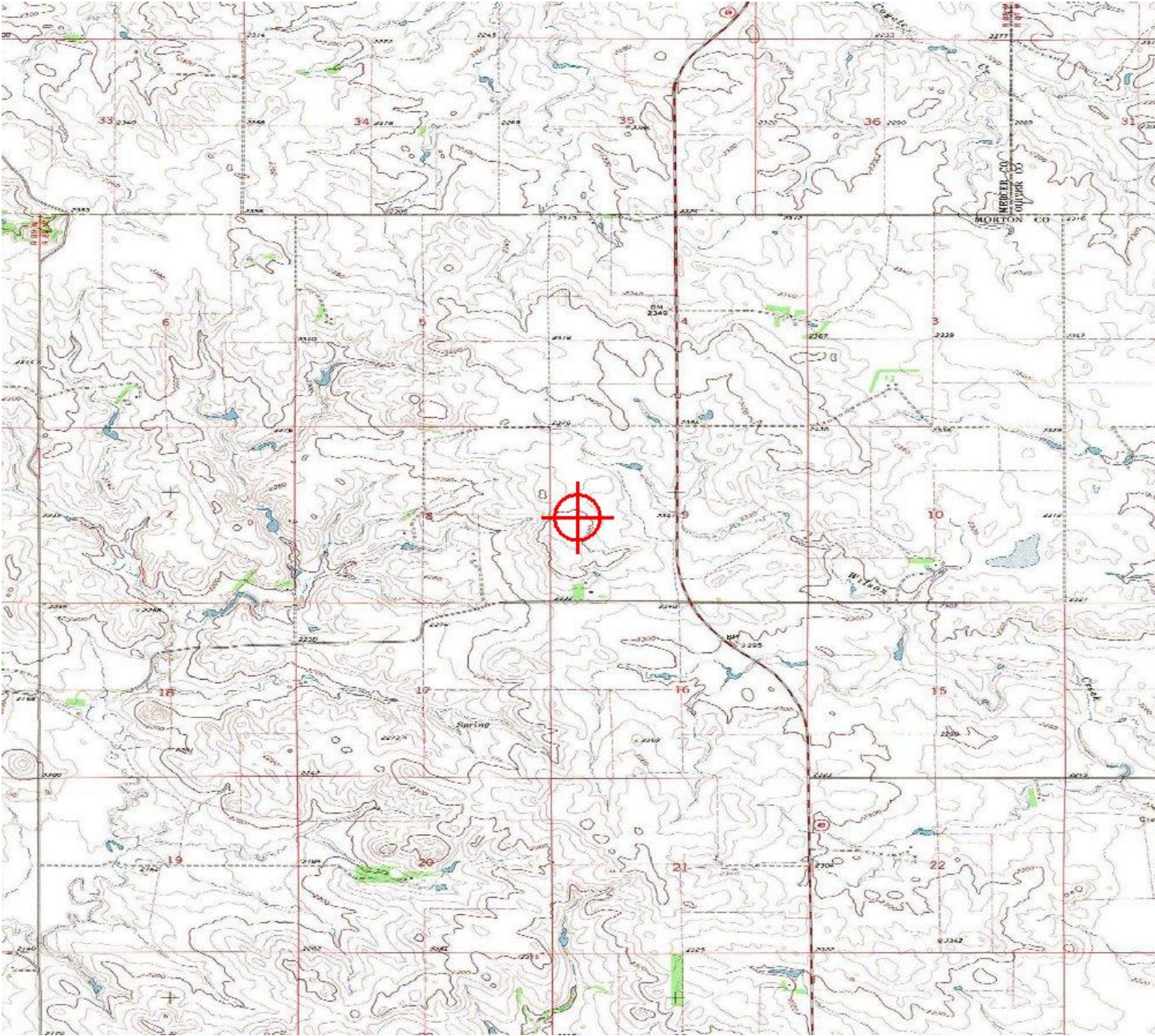
Cindy Whitten  
Specialist

Attachment(s)  
Additional Information  
Map(s)

**Additional information for ASN 2019-WTE-3074-OE**

NOTE: A recommendation for white paint/synchronized red lights will be made for all turbines until such time as the proponent confirms that the layout is final (no changes, no additions, no removals) and all turbines can and will be built at their determined location and height. At that time, the proponent may contact this office and request a re-evaluation of the marking and lighting recommendations for the turbines within this project and a portion of the turbines may qualify for the removal of the lighting recommendation. Please notify our office when you are ready for the final marking and lighting plan. Thank you.

TOPO Map for ASN 2019-WTE-3074-OE







Mail Processing Center  
 Federal Aviation Administration  
 Southwest Regional Office  
 Obstruction Evaluation Group  
 10101 Hillwood Parkway  
 Fort Worth, TX 76177

Aeronautical Study No.  
 2019-WTE-3073-OE

Issued Date: 04/27/2019

Wells McGiffert  
 ALLETE CLEAN ENERGY  
 30 W Superior St  
 Suite 200  
 Duluth, MN 55802

**\*\* DETERMINATION OF NO HAZARD TO AIR NAVIGATION \*\***

The Federal Aviation Administration has conducted an aeronautical study under the provisions of 49 U.S.C., Section 44718 and if applicable Title 14 of the Code of Federal Regulations, part 77, concerning:

Structure: Wind Turbine GUEC35  
 Location: Glen Ullin, ND  
 Latitude: 46-57-08.32N NAD 83  
 Longitude: 101-48-06.30W  
 Heights: 2421 feet site elevation (SE)  
 487 feet above ground level (AGL)  
 2908 feet above mean sea level (AMSL)

This aeronautical study revealed that the structure does not exceed obstruction standards and would not be a hazard to air navigation provided the following condition(s), if any, is(are) met:

As a condition to this Determination, the structure is to be marked/lighted in accordance with FAA Advisory circular 70/7460-1 L Change 2, Obstruction Marking and Lighting, white paint/synchronized red lights - Chapters 4,12&13(Turbines).

Any failure or malfunction that lasts more than thirty (30) minutes and affects a top light or flashing obstruction light, regardless of its position, should be reported immediately to (877) 487-6867 so a Notice to Airmen (NOTAM) can be issued. As soon as the normal operation is restored, notify the same number.

It is required that FAA Form 7460-2, Notice of Actual Construction or Alteration, be e-filed any time the project is abandoned or:

- At least 10 days prior to start of construction (7460-2, Part 1)
- Within 5 days after the construction reaches its greatest height (7460-2, Part 2)

**See attachment for additional condition(s) or information.**

This determination expires on 10/27/2020 unless:

- (a) the construction is started (not necessarily completed) and FAA Form 7460-2, Notice of Actual Construction or Alteration, is received by this office.

- (b) extended, revised, or terminated by the issuing office.

**NOTE: REQUEST FOR EXTENSION OF THE EFFECTIVE PERIOD OF THIS DETERMINATION MUST BE E-FILED AT LEAST 15 DAYS PRIOR TO THE EXPIRATION DATE. AFTER RE-EVALUATION OF CURRENT OPERATIONS IN THE AREA OF THE STRUCTURE TO DETERMINE THAT NO SIGNIFICANT AERONAUTICAL CHANGES HAVE OCCURRED, YOUR DETERMINATION MAY BE ELIGIBLE FOR ONE EXTENSION OF THE EFFECTIVE PERIOD.**

This determination is based, in part, on the foregoing description which includes specific coordinates and heights. This determination is valid for coordinates within one (1) second latitude/longitude and up to the approved AMSL height listed above (provided the AGL height does not exceed 499 feet). If a certified 1A or 2C accuracy survey was required to mitigate an adverse effect, any change in coordinates or increase in height will require a new certified accuracy survey and may require a new aeronautical study.

If construction or alteration is dismantled or destroyed, you must submit notice to the FAA within 5 days after the construction or alteration is dismantled or destroyed.

Additional wind turbines or met towers proposed in the future may cause a cumulative effect on the national airspace system. All information from submission of Supplemental Notice (7460-2 Part 2) will be considered the final data (including heights) for this structure. Any future construction or alteration, including but not limited to changes in heights, requires separate notice to the FAA.

Obstruction marking and lighting recommendations for wind turbine farms are based on the scheme for the entire project. ANY change to the height, location or number of turbines within this project will require a reanalysis of the marking and lighting recommendation for the entire project. In particular, the removal of previously planned or built turbines/turbine locations from the project will often result in a change in the marking/lighting recommendation for other turbines within the project. It is the proponent's responsibility to contact the FAA to discuss the process for developing a revised obstruction marking and lighting plan should this occur.

In order to ensure proper conspicuity of turbines at night during construction, all turbines should be lit with temporary lighting once they reach a height of 200 feet or greater until such time the permanent lighting configuration is turned on. As the height of the structure continues to increase, the temporary lighting should be relocated to the uppermost part of the structure. The temporary lighting may be turned off for periods when they would interfere with construction personnel. If practical, permanent obstruction lights should be installed and operated at each level as construction progresses. An FAA Type L-810 steady red light fixture shall be used to light the structure during the construction phase. If power is not available, turbines shall be lit with self-contained, solar powered LED steady red light fixture that meets the photometric requirements of an FAA Type L-810 lighting system. The lights should be positioned to ensure that a pilot has an unobstructed view of at least one light at each level. The use of a NOTAM (D) to not light turbines within a project until the entire project has been completed is prohibited.

This determination does include temporary construction equipment such as cranes, derricks, etc., which may be used during actual construction of the structure. However, this equipment shall not exceed the overall heights as indicated above. Equipment which has a height greater than the studied structure requires separate notice to the FAA.

This determination concerns the effect of this structure on the safe and efficient use of navigable airspace by aircraft and does not relieve the sponsor of compliance responsibilities relating to any law, ordinance, or regulation of any Federal, State, or local government body.

This determination cancels and supersedes prior determinations issued for this structure.

If we can be of further assistance, please contact our office at (816) 329-2528, or [cindy.whitten@faa.gov](mailto:cindy.whitten@faa.gov). On any future correspondence concerning this matter, please refer to Aeronautical Study Number 2019-WTE-3073-OE.

**Signature Control No: 399949638-403918798**

( DNE -WT )

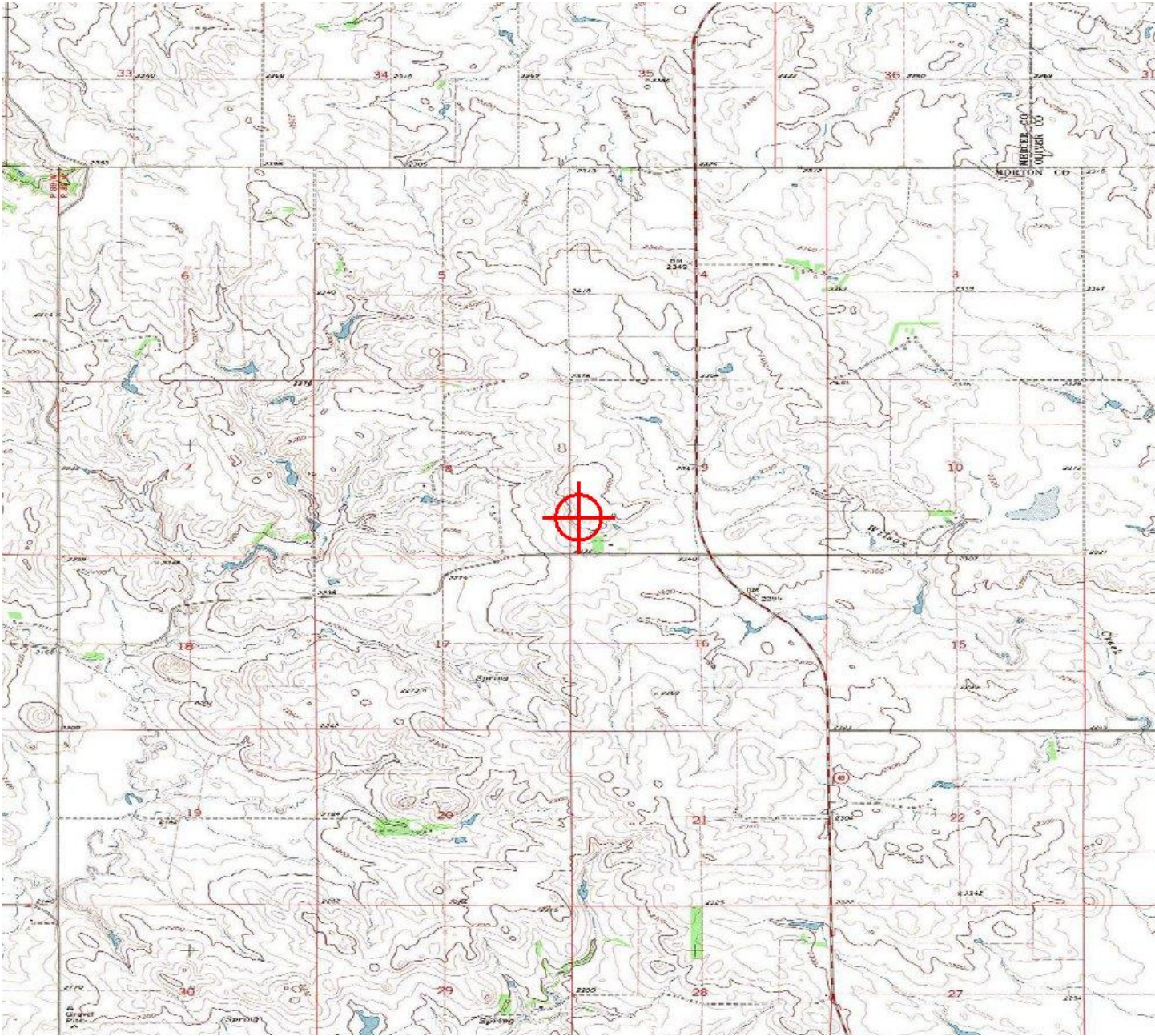
Cindy Whitten  
Specialist

Attachment(s)  
Additional Information  
Map(s)

**Additional information for ASN 2019-WTE-3073-OE**

NOTE: A recommendation for white paint/synchronized red lights will be made for all turbines until such time as the proponent confirms that the layout is final (no changes, no additions, no removals) and all turbines can and will be built at their determined location and height. At that time, the proponent may contact this office and request a re-evaluation of the marking and lighting recommendations for the turbines within this project and a portion of the turbines may qualify for the removal of the lighting recommendation. Please notify our office when you are ready for the final marking and lighting plan. Thank you.

TOPO Map for ASN 2019-WTE-3073-OE







Mail Processing Center  
 Federal Aviation Administration  
 Southwest Regional Office  
 Obstruction Evaluation Group  
 10101 Hillwood Parkway  
 Fort Worth, TX 76177

Aeronautical Study No.  
 2019-WTE-3075-OE

Issued Date: 04/27/2019

Wells McGiffert  
 ALLETE CLEAN ENERGY  
 30 W Superior St  
 Suite 200  
 Duluth, MN 55802

**\*\* DETERMINATION OF NO HAZARD TO AIR NAVIGATION \*\***

The Federal Aviation Administration has conducted an aeronautical study under the provisions of 49 U.S.C., Section 44718 and if applicable Title 14 of the Code of Federal Regulations, part 77, concerning:

Structure: Wind Turbine GUEC37  
 Location: Glen Ullin, ND  
 Latitude: 46-57-34.03N NAD 83  
 Longitude: 101-47-51.78W  
 Heights: 2387 feet site elevation (SE)  
 487 feet above ground level (AGL)  
 2874 feet above mean sea level (AMSL)

This aeronautical study revealed that the structure does not exceed obstruction standards and would not be a hazard to air navigation provided the following condition(s), if any, is(are) met:

As a condition to this Determination, the structure is to be marked/lighted in accordance with FAA Advisory circular 70/7460-1 L Change 2, Obstruction Marking and Lighting, white paint/synchronized red lights - Chapters 4,12&13(Turbines).

Any failure or malfunction that lasts more than thirty (30) minutes and affects a top light or flashing obstruction light, regardless of its position, should be reported immediately to (877) 487-6867 so a Notice to Airmen (NOTAM) can be issued. As soon as the normal operation is restored, notify the same number.

It is required that FAA Form 7460-2, Notice of Actual Construction or Alteration, be e-filed any time the project is abandoned or:

- At least 10 days prior to start of construction (7460-2, Part 1)
- Within 5 days after the construction reaches its greatest height (7460-2, Part 2)

**See attachment for additional condition(s) or information.**

This determination expires on 10/27/2020 unless:

- (a) the construction is started (not necessarily completed) and FAA Form 7460-2, Notice of Actual Construction or Alteration, is received by this office.

- (b) extended, revised, or terminated by the issuing office.

**NOTE: REQUEST FOR EXTENSION OF THE EFFECTIVE PERIOD OF THIS DETERMINATION MUST BE E-FILED AT LEAST 15 DAYS PRIOR TO THE EXPIRATION DATE. AFTER RE-EVALUATION OF CURRENT OPERATIONS IN THE AREA OF THE STRUCTURE TO DETERMINE THAT NO SIGNIFICANT AERONAUTICAL CHANGES HAVE OCCURRED, YOUR DETERMINATION MAY BE ELIGIBLE FOR ONE EXTENSION OF THE EFFECTIVE PERIOD.**

This determination is based, in part, on the foregoing description which includes specific coordinates and heights. This determination is valid for coordinates within one (1) second latitude/longitude and up to the approved AMSL height listed above (provided the AGL height does not exceed 499 feet). If a certified 1A or 2C accuracy survey was required to mitigate an adverse effect, any change in coordinates or increase in height will require a new certified accuracy survey and may require a new aeronautical study.

If construction or alteration is dismantled or destroyed, you must submit notice to the FAA within 5 days after the construction or alteration is dismantled or destroyed.

Additional wind turbines or met towers proposed in the future may cause a cumulative effect on the national airspace system. All information from submission of Supplemental Notice (7460-2 Part 2) will be considered the final data (including heights) for this structure. Any future construction or alteration, including but not limited to changes in heights, requires separate notice to the FAA.

Obstruction marking and lighting recommendations for wind turbine farms are based on the scheme for the entire project. ANY change to the height, location or number of turbines within this project will require a reanalysis of the marking and lighting recommendation for the entire project. In particular, the removal of previously planned or built turbines/turbine locations from the project will often result in a change in the marking/lighting recommendation for other turbines within the project. It is the proponent's responsibility to contact the FAA to discuss the process for developing a revised obstruction marking and lighting plan should this occur.

In order to ensure proper conspicuity of turbines at night during construction, all turbines should be lit with temporary lighting once they reach a height of 200 feet or greater until such time the permanent lighting configuration is turned on. As the height of the structure continues to increase, the temporary lighting should be relocated to the uppermost part of the structure. The temporary lighting may be turned off for periods when they would interfere with construction personnel. If practical, permanent obstruction lights should be installed and operated at each level as construction progresses. An FAA Type L-810 steady red light fixture shall be used to light the structure during the construction phase. If power is not available, turbines shall be lit with self-contained, solar powered LED steady red light fixture that meets the photometric requirements of an FAA Type L-810 lighting system. The lights should be positioned to ensure that a pilot has an unobstructed view of at least one light at each level. The use of a NOTAM (D) to not light turbines within a project until the entire project has been completed is prohibited.

This determination does include temporary construction equipment such as cranes, derricks, etc., which may be used during actual construction of the structure. However, this equipment shall not exceed the overall heights as indicated above. Equipment which has a height greater than the studied structure requires separate notice to the FAA.

This determination concerns the effect of this structure on the safe and efficient use of navigable airspace by aircraft and does not relieve the sponsor of compliance responsibilities relating to any law, ordinance, or regulation of any Federal, State, or local government body.

This determination cancels and supersedes prior determinations issued for this structure.

If we can be of further assistance, please contact our office at (816) 329-2528, or [cindy.whitten@faa.gov](mailto:cindy.whitten@faa.gov). On any future correspondence concerning this matter, please refer to Aeronautical Study Number 2019-WTE-3075-OE.

**Signature Control No: 399949640-403918799**

( DNE -WT )

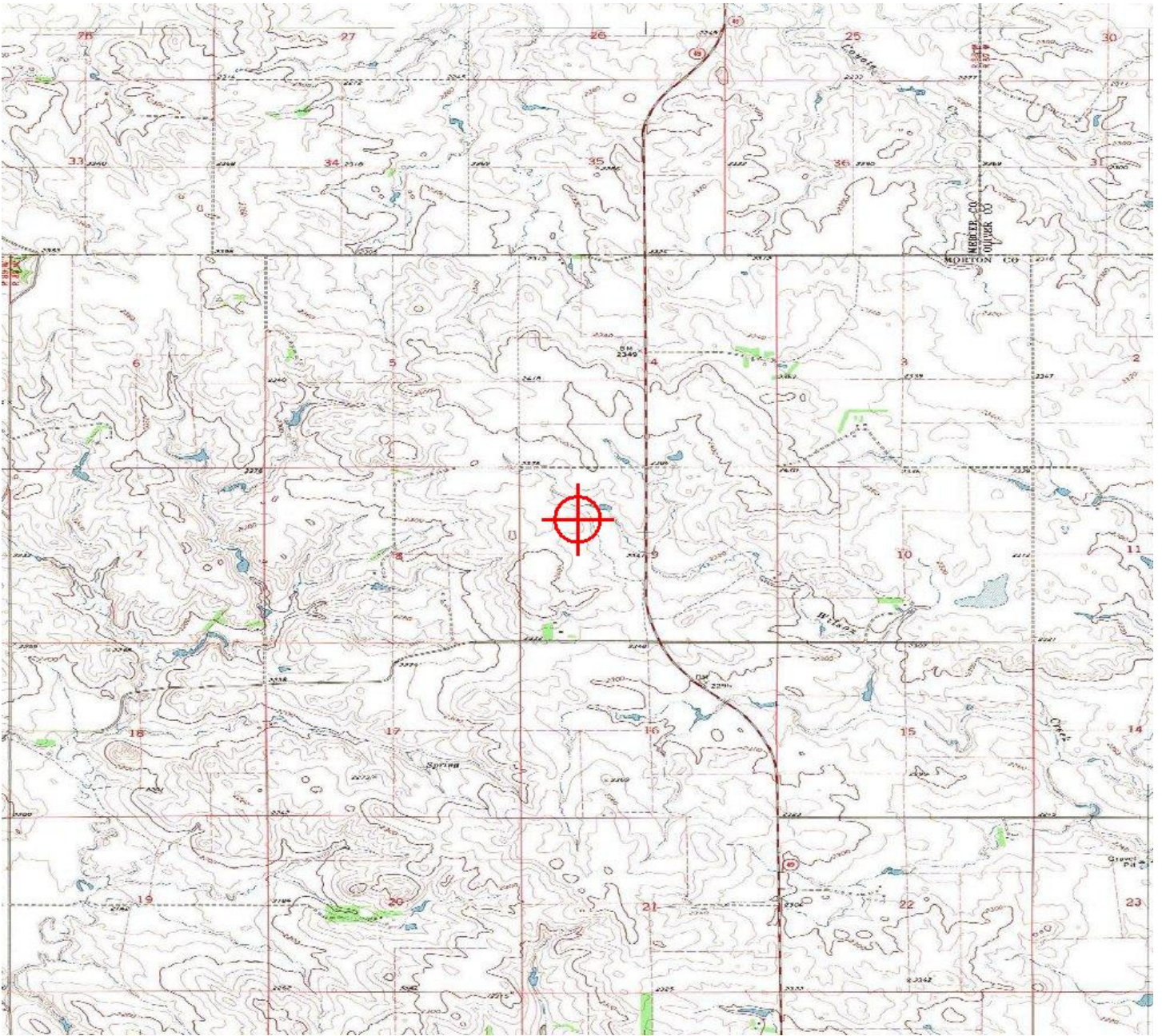
Cindy Whitten  
Specialist

Attachment(s)  
Additional Information  
Map(s)

**Additional information for ASN 2019-WTE-3075-OE**

NOTE: A recommendation for white paint/synchronized red lights will be made for all turbines until such time as the proponent confirms that the layout is final (no changes, no additions, no removals) and all turbines can and will be built at their determined location and height. At that time, the proponent may contact this office and request a re-evaluation of the marking and lighting recommendations for the turbines within this project and a portion of the turbines may qualify for the removal of the lighting recommendation. Please notify our office when you are ready for the final marking and lighting plan. Thank you.

TOPO Map for ASN 2019-WTE-3075-OE







Mail Processing Center  
 Federal Aviation Administration  
 Southwest Regional Office  
 Obstruction Evaluation Group  
 10101 Hillwood Parkway  
 Fort Worth, TX 76177

Aeronautical Study No.  
 2019-WTE-3076-OE

Issued Date: 04/27/2019

Wells McGiffert  
 ALLETE CLEAN ENERGY  
 30 W Superior St  
 Suite 200  
 Duluth, MN 55802

**\*\* DETERMINATION OF NO HAZARD TO AIR NAVIGATION \*\***

The Federal Aviation Administration has conducted an aeronautical study under the provisions of 49 U.S.C., Section 44718 and if applicable Title 14 of the Code of Federal Regulations, part 77, concerning:

Structure: Wind Turbine GUEC38  
 Location: Glen Ullin, ND  
 Latitude: 46-57-38.70N NAD 83  
 Longitude: 101-46-55.92W  
 Heights: 2425 feet site elevation (SE)  
 487 feet above ground level (AGL)  
 2912 feet above mean sea level (AMSL)

This aeronautical study revealed that the structure does not exceed obstruction standards and would not be a hazard to air navigation provided the following condition(s), if any, is(are) met:

As a condition to this Determination, the structure is to be marked/lighted in accordance with FAA Advisory circular 70/7460-1 L Change 2, Obstruction Marking and Lighting, white paint/synchronized red lights - Chapters 4,12&13(Turbines).

Any failure or malfunction that lasts more than thirty (30) minutes and affects a top light or flashing obstruction light, regardless of its position, should be reported immediately to (877) 487-6867 so a Notice to Airmen (NOTAM) can be issued. As soon as the normal operation is restored, notify the same number.

It is required that FAA Form 7460-2, Notice of Actual Construction or Alteration, be e-filed any time the project is abandoned or:

- At least 10 days prior to start of construction (7460-2, Part 1)
- Within 5 days after the construction reaches its greatest height (7460-2, Part 2)

**See attachment for additional condition(s) or information.**

This determination expires on 10/27/2020 unless:

- (a) the construction is started (not necessarily completed) and FAA Form 7460-2, Notice of Actual Construction or Alteration, is received by this office.

- (b) extended, revised, or terminated by the issuing office.

**NOTE: REQUEST FOR EXTENSION OF THE EFFECTIVE PERIOD OF THIS DETERMINATION MUST BE E-FILED AT LEAST 15 DAYS PRIOR TO THE EXPIRATION DATE. AFTER RE-EVALUATION OF CURRENT OPERATIONS IN THE AREA OF THE STRUCTURE TO DETERMINE THAT NO SIGNIFICANT AERONAUTICAL CHANGES HAVE OCCURRED, YOUR DETERMINATION MAY BE ELIGIBLE FOR ONE EXTENSION OF THE EFFECTIVE PERIOD.**

This determination is based, in part, on the foregoing description which includes specific coordinates and heights. This determination is valid for coordinates within one (1) second latitude/longitude and up to the approved AMSL height listed above (provided the AGL height does not exceed 499 feet). If a certified 1A or 2C accuracy survey was required to mitigate an adverse effect, any change in coordinates or increase in height will require a new certified accuracy survey and may require a new aeronautical study.

If construction or alteration is dismantled or destroyed, you must submit notice to the FAA within 5 days after the construction or alteration is dismantled or destroyed.

Additional wind turbines or met towers proposed in the future may cause a cumulative effect on the national airspace system. All information from submission of Supplemental Notice (7460-2 Part 2) will be considered the final data (including heights) for this structure. Any future construction or alteration, including but not limited to changes in heights, requires separate notice to the FAA.

Obstruction marking and lighting recommendations for wind turbine farms are based on the scheme for the entire project. ANY change to the height, location or number of turbines within this project will require a reanalysis of the marking and lighting recommendation for the entire project. In particular, the removal of previously planned or built turbines/turbine locations from the project will often result in a change in the marking/lighting recommendation for other turbines within the project. It is the proponent's responsibility to contact the FAA to discuss the process for developing a revised obstruction marking and lighting plan should this occur.

In order to ensure proper conspicuity of turbines at night during construction, all turbines should be lit with temporary lighting once they reach a height of 200 feet or greater until such time the permanent lighting configuration is turned on. As the height of the structure continues to increase, the temporary lighting should be relocated to the uppermost part of the structure. The temporary lighting may be turned off for periods when they would interfere with construction personnel. If practical, permanent obstruction lights should be installed and operated at each level as construction progresses. An FAA Type L-810 steady red light fixture shall be used to light the structure during the construction phase. If power is not available, turbines shall be lit with self-contained, solar powered LED steady red light fixture that meets the photometric requirements of an FAA Type L-810 lighting system. The lights should be positioned to ensure that a pilot has an unobstructed view of at least one light at each level. The use of a NOTAM (D) to not light turbines within a project until the entire project has been completed is prohibited.

This determination does include temporary construction equipment such as cranes, derricks, etc., which may be used during actual construction of the structure. However, this equipment shall not exceed the overall heights as indicated above. Equipment which has a height greater than the studied structure requires separate notice to the FAA.

This determination concerns the effect of this structure on the safe and efficient use of navigable airspace by aircraft and does not relieve the sponsor of compliance responsibilities relating to any law, ordinance, or regulation of any Federal, State, or local government body.

This determination cancels and supersedes prior determinations issued for this structure.

If we can be of further assistance, please contact our office at (816) 329-2528, or [cindy.whitten@faa.gov](mailto:cindy.whitten@faa.gov). On any future correspondence concerning this matter, please refer to Aeronautical Study Number 2019-WTE-3076-OE.

**Signature Control No: 399949641-403918800**

( DNE -WT )

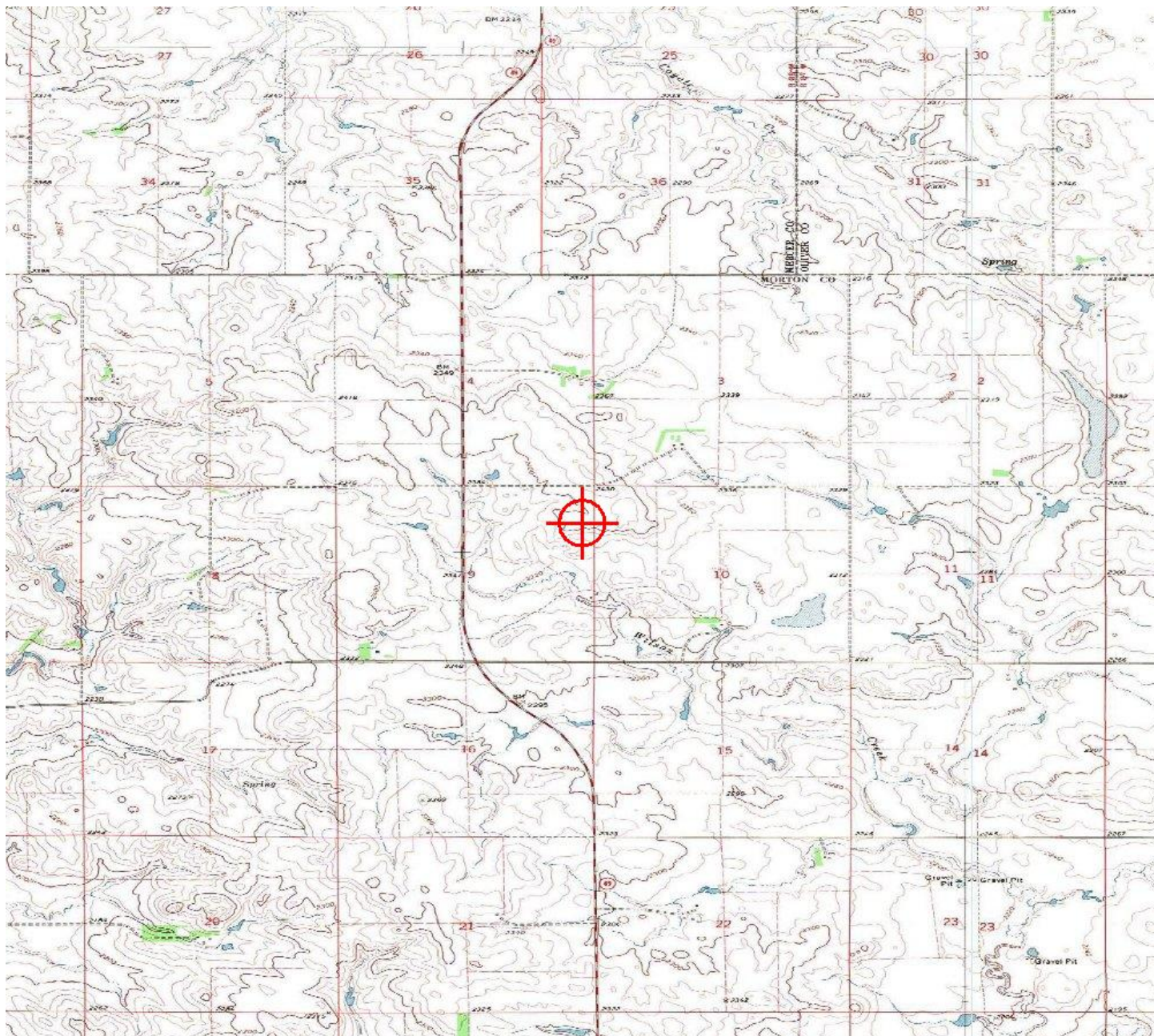
Cindy Whitten  
Specialist

Attachment(s)  
Additional Information  
Map(s)

**Additional information for ASN 2019-WTE-3076-OE**

NOTE: A recommendation for white paint/synchronized red lights will be made for all turbines until such time as the proponent confirms that the layout is final (no changes, no additions, no removals) and all turbines can and will be built at their determined location and height. At that time, the proponent may contact this office and request a re-evaluation of the marking and lighting recommendations for the turbines within this project and a portion of the turbines may qualify for the removal of the lighting recommendation. Please notify our office when you are ready for the final marking and lighting plan. Thank you.

TOPO Map for ASN 2019-WTE-3076-OE







Mail Processing Center  
 Federal Aviation Administration  
 Southwest Regional Office  
 Obstruction Evaluation Group  
 10101 Hillwood Parkway  
 Fort Worth, TX 76177

Aeronautical Study No.  
 2019-WTE-3077-OE

Issued Date: 04/27/2019

Wells McGiffert  
 ALLETE CLEAN ENERGY  
 30 W Superior St  
 Suite 200  
 Duluth, MN 55802

**\*\* DETERMINATION OF NO HAZARD TO AIR NAVIGATION \*\***

The Federal Aviation Administration has conducted an aeronautical study under the provisions of 49 U.S.C., Section 44718 and if applicable Title 14 of the Code of Federal Regulations, part 77, concerning:

Structure: Wind Turbine GUEC39  
 Location: Glen Ullin, ND  
 Latitude: 46-57-57.74N NAD 83  
 Longitude: 101-46-58.51W  
 Heights: 2443 feet site elevation (SE)  
 487 feet above ground level (AGL)  
 2930 feet above mean sea level (AMSL)

This aeronautical study revealed that the structure does not exceed obstruction standards and would not be a hazard to air navigation provided the following condition(s), if any, is(are) met:

As a condition to this Determination, the structure is to be marked/lighted in accordance with FAA Advisory circular 70/7460-1 L Change 2, Obstruction Marking and Lighting, white paint/synchronized red lights - Chapters 4,12&13(Turbines).

Any failure or malfunction that lasts more than thirty (30) minutes and affects a top light or flashing obstruction light, regardless of its position, should be reported immediately to (877) 487-6867 so a Notice to Airmen (NOTAM) can be issued. As soon as the normal operation is restored, notify the same number.

It is required that FAA Form 7460-2, Notice of Actual Construction or Alteration, be e-filed any time the project is abandoned or:

- At least 10 days prior to start of construction (7460-2, Part 1)
- Within 5 days after the construction reaches its greatest height (7460-2, Part 2)

**See attachment for additional condition(s) or information.**

This determination expires on 10/27/2020 unless:

- (a) the construction is started (not necessarily completed) and FAA Form 7460-2, Notice of Actual Construction or Alteration, is received by this office.

- (b) extended, revised, or terminated by the issuing office.

**NOTE: REQUEST FOR EXTENSION OF THE EFFECTIVE PERIOD OF THIS DETERMINATION MUST BE E-FILED AT LEAST 15 DAYS PRIOR TO THE EXPIRATION DATE. AFTER RE-EVALUATION OF CURRENT OPERATIONS IN THE AREA OF THE STRUCTURE TO DETERMINE THAT NO SIGNIFICANT AERONAUTICAL CHANGES HAVE OCCURRED, YOUR DETERMINATION MAY BE ELIGIBLE FOR ONE EXTENSION OF THE EFFECTIVE PERIOD.**

This determination is based, in part, on the foregoing description which includes specific coordinates and heights. This determination is valid for coordinates within one (1) second latitude/longitude and up to the approved AMSL height listed above (provided the AGL height does not exceed 499 feet). If a certified 1A or 2C accuracy survey was required to mitigate an adverse effect, any change in coordinates or increase in height will require a new certified accuracy survey and may require a new aeronautical study.

If construction or alteration is dismantled or destroyed, you must submit notice to the FAA within 5 days after the construction or alteration is dismantled or destroyed.

Additional wind turbines or met towers proposed in the future may cause a cumulative effect on the national airspace system. All information from submission of Supplemental Notice (7460-2 Part 2) will be considered the final data (including heights) for this structure. Any future construction or alteration, including but not limited to changes in heights, requires separate notice to the FAA.

Obstruction marking and lighting recommendations for wind turbine farms are based on the scheme for the entire project. ANY change to the height, location or number of turbines within this project will require a reanalysis of the marking and lighting recommendation for the entire project. In particular, the removal of previously planned or built turbines/turbine locations from the project will often result in a change in the marking/lighting recommendation for other turbines within the project. It is the proponent's responsibility to contact the FAA to discuss the process for developing a revised obstruction marking and lighting plan should this occur.

In order to ensure proper conspicuity of turbines at night during construction, all turbines should be lit with temporary lighting once they reach a height of 200 feet or greater until such time the permanent lighting configuration is turned on. As the height of the structure continues to increase, the temporary lighting should be relocated to the uppermost part of the structure. The temporary lighting may be turned off for periods when they would interfere with construction personnel. If practical, permanent obstruction lights should be installed and operated at each level as construction progresses. An FAA Type L-810 steady red light fixture shall be used to light the structure during the construction phase. If power is not available, turbines shall be lit with self-contained, solar powered LED steady red light fixture that meets the photometric requirements of an FAA Type L-810 lighting system. The lights should be positioned to ensure that a pilot has an unobstructed view of at least one light at each level. The use of a NOTAM (D) to not light turbines within a project until the entire project has been completed is prohibited.

This determination does include temporary construction equipment such as cranes, derricks, etc., which may be used during actual construction of the structure. However, this equipment shall not exceed the overall heights as indicated above. Equipment which has a height greater than the studied structure requires separate notice to the FAA.

This determination concerns the effect of this structure on the safe and efficient use of navigable airspace by aircraft and does not relieve the sponsor of compliance responsibilities relating to any law, ordinance, or regulation of any Federal, State, or local government body.

This determination cancels and supersedes prior determinations issued for this structure.

If we can be of further assistance, please contact our office at (816) 329-2528, or [cindy.whitten@faa.gov](mailto:cindy.whitten@faa.gov). On any future correspondence concerning this matter, please refer to Aeronautical Study Number 2019-WTE-3077-OE.

**Signature Control No: 399949642-403918802**

( DNE -WT )

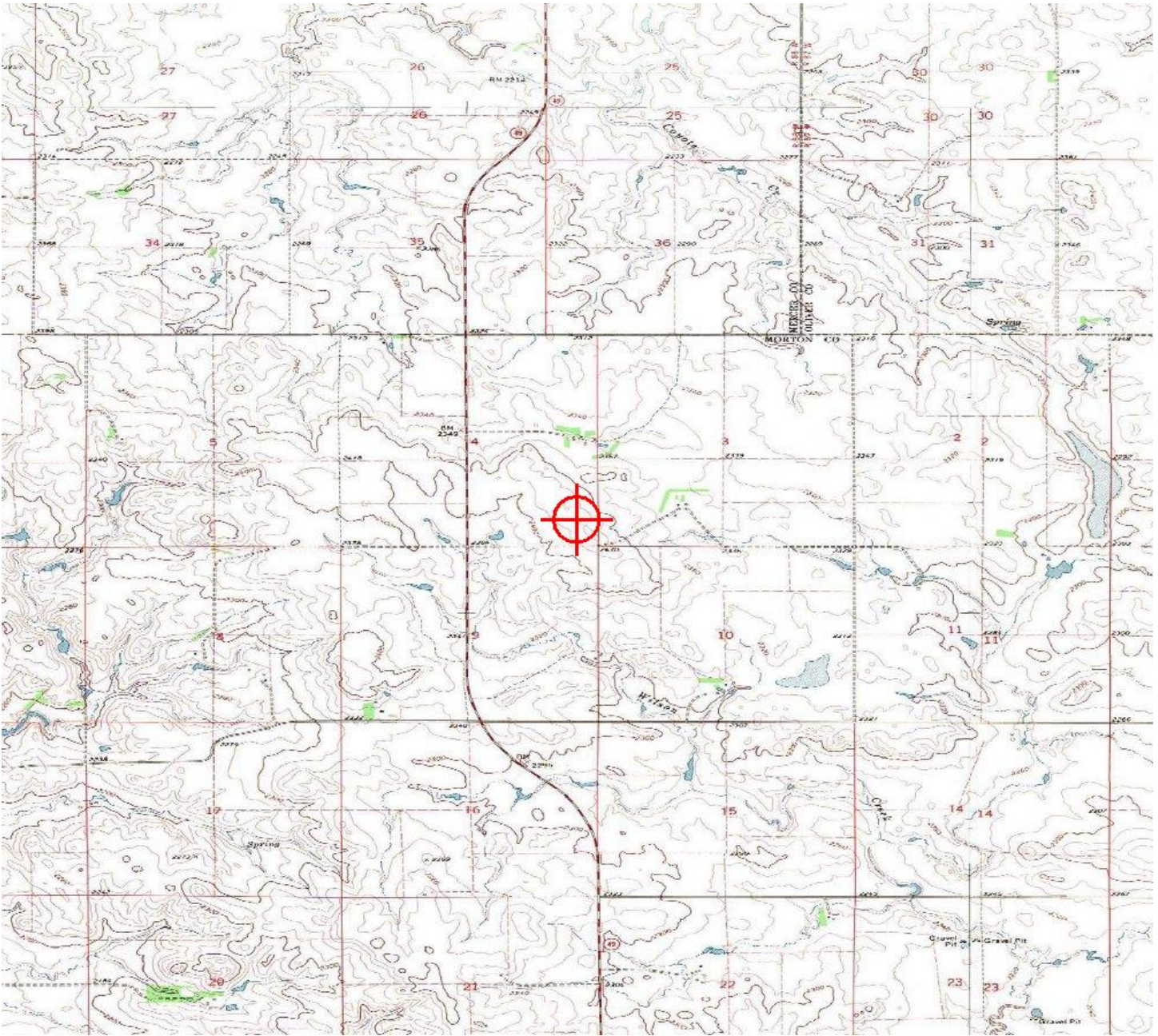
Cindy Whitten  
Specialist

Attachment(s)  
Additional Information  
Map(s)

**Additional information for ASN 2019-WTE-3077-OE**

NOTE: A recommendation for white paint/synchronized red lights will be made for all turbines until such time as the proponent confirms that the layout is final (no changes, no additions, no removals) and all turbines can and will be built at their determined location and height. At that time, the proponent may contact this office and request a re-evaluation of the marking and lighting recommendations for the turbines within this project and a portion of the turbines may qualify for the removal of the lighting recommendation. Please notify our office when you are ready for the final marking and lighting plan. Thank you.

TOPO Map for ASN 2019-WTE-3077-OE







Mail Processing Center  
 Federal Aviation Administration  
 Southwest Regional Office  
 Obstruction Evaluation Group  
 10101 Hillwood Parkway  
 Fort Worth, TX 76177

Aeronautical Study No.  
 2019-WTE-3078-OE

Issued Date: 04/27/2019

Wells McGiffert  
 ALLETE CLEAN ENERGY  
 30 W Superior St  
 Suite 200  
 Duluth, MN 55802

**\*\* DETERMINATION OF NO HAZARD TO AIR NAVIGATION \*\***

The Federal Aviation Administration has conducted an aeronautical study under the provisions of 49 U.S.C., Section 44718 and if applicable Title 14 of the Code of Federal Regulations, part 77, concerning:

Structure: Wind Turbine GUEC40  
 Location: Glen Ullin, ND  
 Latitude: 46-58-10.68N NAD 83  
 Longitude: 101-46-48.09W  
 Heights: 2407 feet site elevation (SE)  
 487 feet above ground level (AGL)  
 2894 feet above mean sea level (AMSL)

This aeronautical study revealed that the structure does not exceed obstruction standards and would not be a hazard to air navigation provided the following condition(s), if any, is(are) met:

As a condition to this Determination, the structure is to be marked/lighted in accordance with FAA Advisory circular 70/7460-1 L Change 2, Obstruction Marking and Lighting, white paint/synchronized red lights - Chapters 4,12&13(Turbines).

Any failure or malfunction that lasts more than thirty (30) minutes and affects a top light or flashing obstruction light, regardless of its position, should be reported immediately to (877) 487-6867 so a Notice to Airmen (NOTAM) can be issued. As soon as the normal operation is restored, notify the same number.

It is required that FAA Form 7460-2, Notice of Actual Construction or Alteration, be e-filed any time the project is abandoned or:

- At least 10 days prior to start of construction (7460-2, Part 1)
- Within 5 days after the construction reaches its greatest height (7460-2, Part 2)

**See attachment for additional condition(s) or information.**

This determination expires on 10/27/2020 unless:

- (a) the construction is started (not necessarily completed) and FAA Form 7460-2, Notice of Actual Construction or Alteration, is received by this office.

- (b) extended, revised, or terminated by the issuing office.

**NOTE: REQUEST FOR EXTENSION OF THE EFFECTIVE PERIOD OF THIS DETERMINATION MUST BE E-FILED AT LEAST 15 DAYS PRIOR TO THE EXPIRATION DATE. AFTER RE-EVALUATION OF CURRENT OPERATIONS IN THE AREA OF THE STRUCTURE TO DETERMINE THAT NO SIGNIFICANT AERONAUTICAL CHANGES HAVE OCCURRED, YOUR DETERMINATION MAY BE ELIGIBLE FOR ONE EXTENSION OF THE EFFECTIVE PERIOD.**

This determination is based, in part, on the foregoing description which includes specific coordinates and heights. This determination is valid for coordinates within one (1) second latitude/longitude and up to the approved AMSL height listed above (provided the AGL height does not exceed 499 feet). If a certified 1A or 2C accuracy survey was required to mitigate an adverse effect, any change in coordinates or increase in height will require a new certified accuracy survey and may require a new aeronautical study.

If construction or alteration is dismantled or destroyed, you must submit notice to the FAA within 5 days after the construction or alteration is dismantled or destroyed.

Additional wind turbines or met towers proposed in the future may cause a cumulative effect on the national airspace system. All information from submission of Supplemental Notice (7460-2 Part 2) will be considered the final data (including heights) for this structure. Any future construction or alteration, including but not limited to changes in heights, requires separate notice to the FAA.

Obstruction marking and lighting recommendations for wind turbine farms are based on the scheme for the entire project. ANY change to the height, location or number of turbines within this project will require a reanalysis of the marking and lighting recommendation for the entire project. In particular, the removal of previously planned or built turbines/turbine locations from the project will often result in a change in the marking/lighting recommendation for other turbines within the project. It is the proponent's responsibility to contact the FAA to discuss the process for developing a revised obstruction marking and lighting plan should this occur.

In order to ensure proper conspicuity of turbines at night during construction, all turbines should be lit with temporary lighting once they reach a height of 200 feet or greater until such time the permanent lighting configuration is turned on. As the height of the structure continues to increase, the temporary lighting should be relocated to the uppermost part of the structure. The temporary lighting may be turned off for periods when they would interfere with construction personnel. If practical, permanent obstruction lights should be installed and operated at each level as construction progresses. An FAA Type L-810 steady red light fixture shall be used to light the structure during the construction phase. If power is not available, turbines shall be lit with self-contained, solar powered LED steady red light fixture that meets the photometric requirements of an FAA Type L-810 lighting system. The lights should be positioned to ensure that a pilot has an unobstructed view of at least one light at each level. The use of a NOTAM (D) to not light turbines within a project until the entire project has been completed is prohibited.

This determination does include temporary construction equipment such as cranes, derricks, etc., which may be used during actual construction of the structure. However, this equipment shall not exceed the overall heights as indicated above. Equipment which has a height greater than the studied structure requires separate notice to the FAA.

This determination concerns the effect of this structure on the safe and efficient use of navigable airspace by aircraft and does not relieve the sponsor of compliance responsibilities relating to any law, ordinance, or regulation of any Federal, State, or local government body.

This determination cancels and supersedes prior determinations issued for this structure.

If we can be of further assistance, please contact our office at (816) 329-2528, or [cindy.whitten@faa.gov](mailto:cindy.whitten@faa.gov). On any future correspondence concerning this matter, please refer to Aeronautical Study Number 2019-WTE-3078-OE.

**Signature Control No: 399949643-403918804**

( DNE -WT )

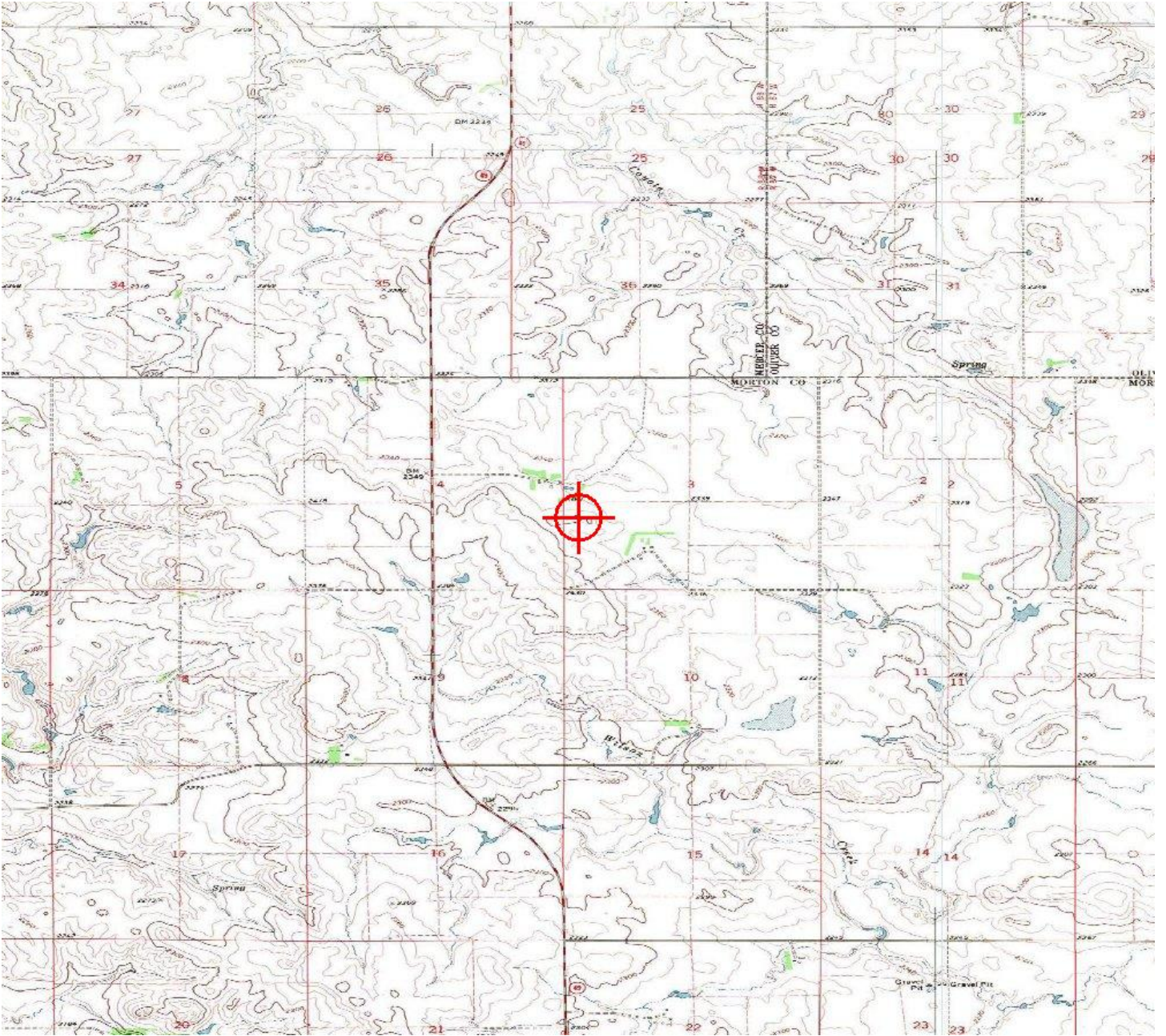
Cindy Whitten  
Specialist

Attachment(s)  
Additional Information  
Map(s)

**Additional information for ASN 2019-WTE-3078-OE**

NOTE: A recommendation for white paint/synchronized red lights will be made for all turbines until such time as the proponent confirms that the layout is final (no changes, no additions, no removals) and all turbines can and will be built at their determined location and height. At that time, the proponent may contact this office and request a re-evaluation of the marking and lighting recommendations for the turbines within this project and a portion of the turbines may qualify for the removal of the lighting recommendation. Please notify our office when you are ready for the final marking and lighting plan. Thank you.

TOPO Map for ASN 2019-WTE-3078-OE







Mail Processing Center  
 Federal Aviation Administration  
 Southwest Regional Office  
 Obstruction Evaluation Group  
 10101 Hillwood Parkway  
 Fort Worth, TX 76177

Aeronautical Study No.  
 2019-WTE-3079-OE

Issued Date: 04/27/2019

Wells McGiffert  
 ALLETE CLEAN ENERGY  
 30 W Superior St  
 Suite 200  
 Duluth, MN 55802

**\*\* DETERMINATION OF NO HAZARD TO AIR NAVIGATION \*\***

The Federal Aviation Administration has conducted an aeronautical study under the provisions of 49 U.S.C., Section 44718 and if applicable Title 14 of the Code of Federal Regulations, part 77, concerning:

Structure: Wind Turbine GUEC41  
 Location: Glen Ullin, ND  
 Latitude: 46-58-14.81N NAD 83  
 Longitude: 101-47-13.60W  
 Heights: 2435 feet site elevation (SE)  
 487 feet above ground level (AGL)  
 2922 feet above mean sea level (AMSL)

This aeronautical study revealed that the structure does not exceed obstruction standards and would not be a hazard to air navigation provided the following condition(s), if any, is(are) met:

As a condition to this Determination, the structure is to be marked/lighted in accordance with FAA Advisory circular 70/7460-1 L Change 2, Obstruction Marking and Lighting, white paint/synchronized red lights - Chapters 4,12&13(Turbines).

Any failure or malfunction that lasts more than thirty (30) minutes and affects a top light or flashing obstruction light, regardless of its position, should be reported immediately to (877) 487-6867 so a Notice to Airmen (NOTAM) can be issued. As soon as the normal operation is restored, notify the same number.

It is required that FAA Form 7460-2, Notice of Actual Construction or Alteration, be e-filed any time the project is abandoned or:

- At least 10 days prior to start of construction (7460-2, Part 1)
- Within 5 days after the construction reaches its greatest height (7460-2, Part 2)

**See attachment for additional condition(s) or information.**

This determination expires on 10/27/2020 unless:

- (a) the construction is started (not necessarily completed) and FAA Form 7460-2, Notice of Actual Construction or Alteration, is received by this office.

- (b) extended, revised, or terminated by the issuing office.

**NOTE: REQUEST FOR EXTENSION OF THE EFFECTIVE PERIOD OF THIS DETERMINATION MUST BE E-FILED AT LEAST 15 DAYS PRIOR TO THE EXPIRATION DATE. AFTER RE-EVALUATION OF CURRENT OPERATIONS IN THE AREA OF THE STRUCTURE TO DETERMINE THAT NO SIGNIFICANT AERONAUTICAL CHANGES HAVE OCCURRED, YOUR DETERMINATION MAY BE ELIGIBLE FOR ONE EXTENSION OF THE EFFECTIVE PERIOD.**

This determination is based, in part, on the foregoing description which includes specific coordinates and heights. This determination is valid for coordinates within one (1) second latitude/longitude and up to the approved AMSL height listed above (provided the AGL height does not exceed 499 feet). If a certified 1A or 2C accuracy survey was required to mitigate an adverse effect, any change in coordinates or increase in height will require a new certified accuracy survey and may require a new aeronautical study.

If construction or alteration is dismantled or destroyed, you must submit notice to the FAA within 5 days after the construction or alteration is dismantled or destroyed.

Additional wind turbines or met towers proposed in the future may cause a cumulative effect on the national airspace system. All information from submission of Supplemental Notice (7460-2 Part 2) will be considered the final data (including heights) for this structure. Any future construction or alteration, including but not limited to changes in heights, requires separate notice to the FAA.

Obstruction marking and lighting recommendations for wind turbine farms are based on the scheme for the entire project. ANY change to the height, location or number of turbines within this project will require a reanalysis of the marking and lighting recommendation for the entire project. In particular, the removal of previously planned or built turbines/turbine locations from the project will often result in a change in the marking/lighting recommendation for other turbines within the project. It is the proponent's responsibility to contact the FAA to discuss the process for developing a revised obstruction marking and lighting plan should this occur.

In order to ensure proper conspicuity of turbines at night during construction, all turbines should be lit with temporary lighting once they reach a height of 200 feet or greater until such time the permanent lighting configuration is turned on. As the height of the structure continues to increase, the temporary lighting should be relocated to the uppermost part of the structure. The temporary lighting may be turned off for periods when they would interfere with construction personnel. If practical, permanent obstruction lights should be installed and operated at each level as construction progresses. An FAA Type L-810 steady red light fixture shall be used to light the structure during the construction phase. If power is not available, turbines shall be lit with self-contained, solar powered LED steady red light fixture that meets the photometric requirements of an FAA Type L-810 lighting system. The lights should be positioned to ensure that a pilot has an unobstructed view of at least one light at each level. The use of a NOTAM (D) to not light turbines within a project until the entire project has been completed is prohibited.

This determination does include temporary construction equipment such as cranes, derricks, etc., which may be used during actual construction of the structure. However, this equipment shall not exceed the overall heights as indicated above. Equipment which has a height greater than the studied structure requires separate notice to the FAA.

This determination concerns the effect of this structure on the safe and efficient use of navigable airspace by aircraft and does not relieve the sponsor of compliance responsibilities relating to any law, ordinance, or regulation of any Federal, State, or local government body.

This determination cancels and supersedes prior determinations issued for this structure.

If we can be of further assistance, please contact our office at (816) 329-2528, or [cindy.whitten@faa.gov](mailto:cindy.whitten@faa.gov). On any future correspondence concerning this matter, please refer to Aeronautical Study Number 2019-WTE-3079-OE.

**Signature Control No: 399949644-403918816**

( DNE -WT )

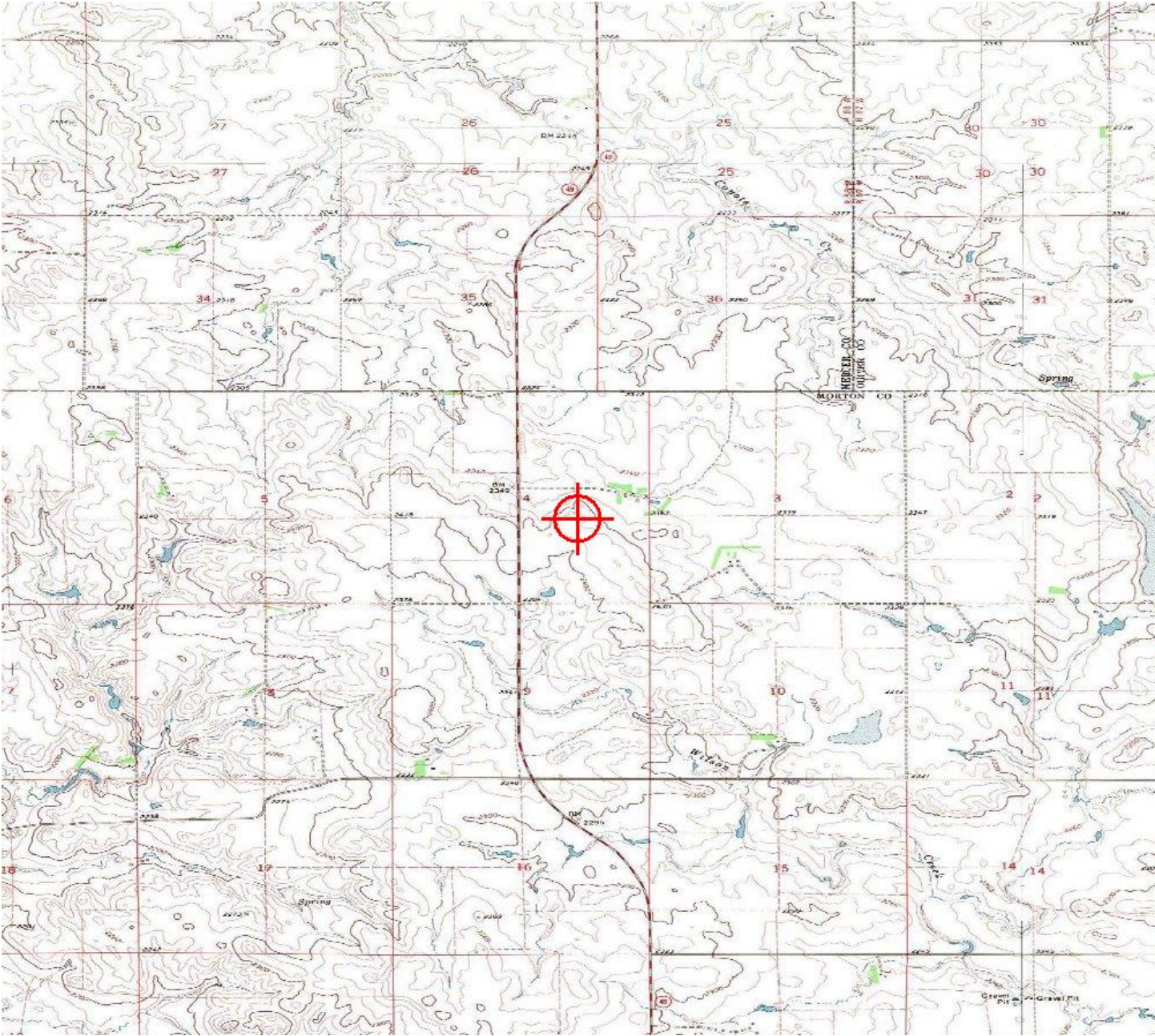
Cindy Whitten  
Specialist

Attachment(s)  
Additional Information  
Map(s)

**Additional information for ASN 2019-WTE-3079-OE**

NOTE: A recommendation for white paint/synchronized red lights will be made for all turbines until such time as the proponent confirms that the layout is final (no changes, no additions, no removals) and all turbines can and will be built at their determined location and height. At that time, the proponent may contact this office and request a re-evaluation of the marking and lighting recommendations for the turbines within this project and a portion of the turbines may qualify for the removal of the lighting recommendation. Please notify our office when you are ready for the final marking and lighting plan. Thank you.

TOPO Map for ASN 2019-WTE-3079-OE







Mail Processing Center  
 Federal Aviation Administration  
 Southwest Regional Office  
 Obstruction Evaluation Group  
 10101 Hillwood Parkway  
 Fort Worth, TX 76177

Aeronautical Study No.  
 2019-WTE-3080-OE

Issued Date: 04/27/2019

Wells McGiffert  
 ALLETE CLEAN ENERGY  
 30 W Superior St  
 Suite 200  
 Duluth, MN 55802

**\*\* DETERMINATION OF NO HAZARD TO AIR NAVIGATION \*\***

The Federal Aviation Administration has conducted an aeronautical study under the provisions of 49 U.S.C., Section 44718 and if applicable Title 14 of the Code of Federal Regulations, part 77, concerning:

Structure: Wind Turbine GUEC42  
 Location: Glen Ullin, ND  
 Latitude: 46-58-31.18N NAD 83  
 Longitude: 101-47-11.59W  
 Heights: 2369 feet site elevation (SE)  
 487 feet above ground level (AGL)  
 2856 feet above mean sea level (AMSL)

This aeronautical study revealed that the structure does not exceed obstruction standards and would not be a hazard to air navigation provided the following condition(s), if any, is(are) met:

As a condition to this Determination, the structure is to be marked/lighted in accordance with FAA Advisory circular 70/7460-1 L Change 2, Obstruction Marking and Lighting, white paint/synchronized red lights - Chapters 4,12&13(Turbines).

Any failure or malfunction that lasts more than thirty (30) minutes and affects a top light or flashing obstruction light, regardless of its position, should be reported immediately to (877) 487-6867 so a Notice to Airmen (NOTAM) can be issued. As soon as the normal operation is restored, notify the same number.

It is required that FAA Form 7460-2, Notice of Actual Construction or Alteration, be e-filed any time the project is abandoned or:

- At least 10 days prior to start of construction (7460-2, Part 1)
- Within 5 days after the construction reaches its greatest height (7460-2, Part 2)

**See attachment for additional condition(s) or information.**

This determination expires on 10/27/2020 unless:

- (a) the construction is started (not necessarily completed) and FAA Form 7460-2, Notice of Actual Construction or Alteration, is received by this office.

- (b) extended, revised, or terminated by the issuing office.

**NOTE: REQUEST FOR EXTENSION OF THE EFFECTIVE PERIOD OF THIS DETERMINATION MUST BE E-FILED AT LEAST 15 DAYS PRIOR TO THE EXPIRATION DATE. AFTER RE-EVALUATION OF CURRENT OPERATIONS IN THE AREA OF THE STRUCTURE TO DETERMINE THAT NO SIGNIFICANT AERONAUTICAL CHANGES HAVE OCCURRED, YOUR DETERMINATION MAY BE ELIGIBLE FOR ONE EXTENSION OF THE EFFECTIVE PERIOD.**

This determination is based, in part, on the foregoing description which includes specific coordinates and heights. This determination is valid for coordinates within one (1) second latitude/longitude and up to the approved AMSL height listed above (provided the AGL height does not exceed 499 feet). If a certified 1A or 2C accuracy survey was required to mitigate an adverse effect, any change in coordinates or increase in height will require a new certified accuracy survey and may require a new aeronautical study.

If construction or alteration is dismantled or destroyed, you must submit notice to the FAA within 5 days after the construction or alteration is dismantled or destroyed.

Additional wind turbines or met towers proposed in the future may cause a cumulative effect on the national airspace system. All information from submission of Supplemental Notice (7460-2 Part 2) will be considered the final data (including heights) for this structure. Any future construction or alteration, including but not limited to changes in heights, requires separate notice to the FAA.

Obstruction marking and lighting recommendations for wind turbine farms are based on the scheme for the entire project. ANY change to the height, location or number of turbines within this project will require a reanalysis of the marking and lighting recommendation for the entire project. In particular, the removal of previously planned or built turbines/turbine locations from the project will often result in a change in the marking/lighting recommendation for other turbines within the project. It is the proponent's responsibility to contact the FAA to discuss the process for developing a revised obstruction marking and lighting plan should this occur.

In order to ensure proper conspicuity of turbines at night during construction, all turbines should be lit with temporary lighting once they reach a height of 200 feet or greater until such time the permanent lighting configuration is turned on. As the height of the structure continues to increase, the temporary lighting should be relocated to the uppermost part of the structure. The temporary lighting may be turned off for periods when they would interfere with construction personnel. If practical, permanent obstruction lights should be installed and operated at each level as construction progresses. An FAA Type L-810 steady red light fixture shall be used to light the structure during the construction phase. If power is not available, turbines shall be lit with self-contained, solar powered LED steady red light fixture that meets the photometric requirements of an FAA Type L-810 lighting system. The lights should be positioned to ensure that a pilot has an unobstructed view of at least one light at each level. The use of a NOTAM (D) to not light turbines within a project until the entire project has been completed is prohibited.

This determination does include temporary construction equipment such as cranes, derricks, etc., which may be used during actual construction of the structure. However, this equipment shall not exceed the overall heights as indicated above. Equipment which has a height greater than the studied structure requires separate notice to the FAA.

This determination concerns the effect of this structure on the safe and efficient use of navigable airspace by aircraft and does not relieve the sponsor of compliance responsibilities relating to any law, ordinance, or regulation of any Federal, State, or local government body.

This determination cancels and supersedes prior determinations issued for this structure.

If we can be of further assistance, please contact our office at (816) 329-2528, or [cindy.whitten@faa.gov](mailto:cindy.whitten@faa.gov). On any future correspondence concerning this matter, please refer to Aeronautical Study Number 2019-WTE-3080-OE.

**Signature Control No: 399949645-403918818**

( DNE -WT )

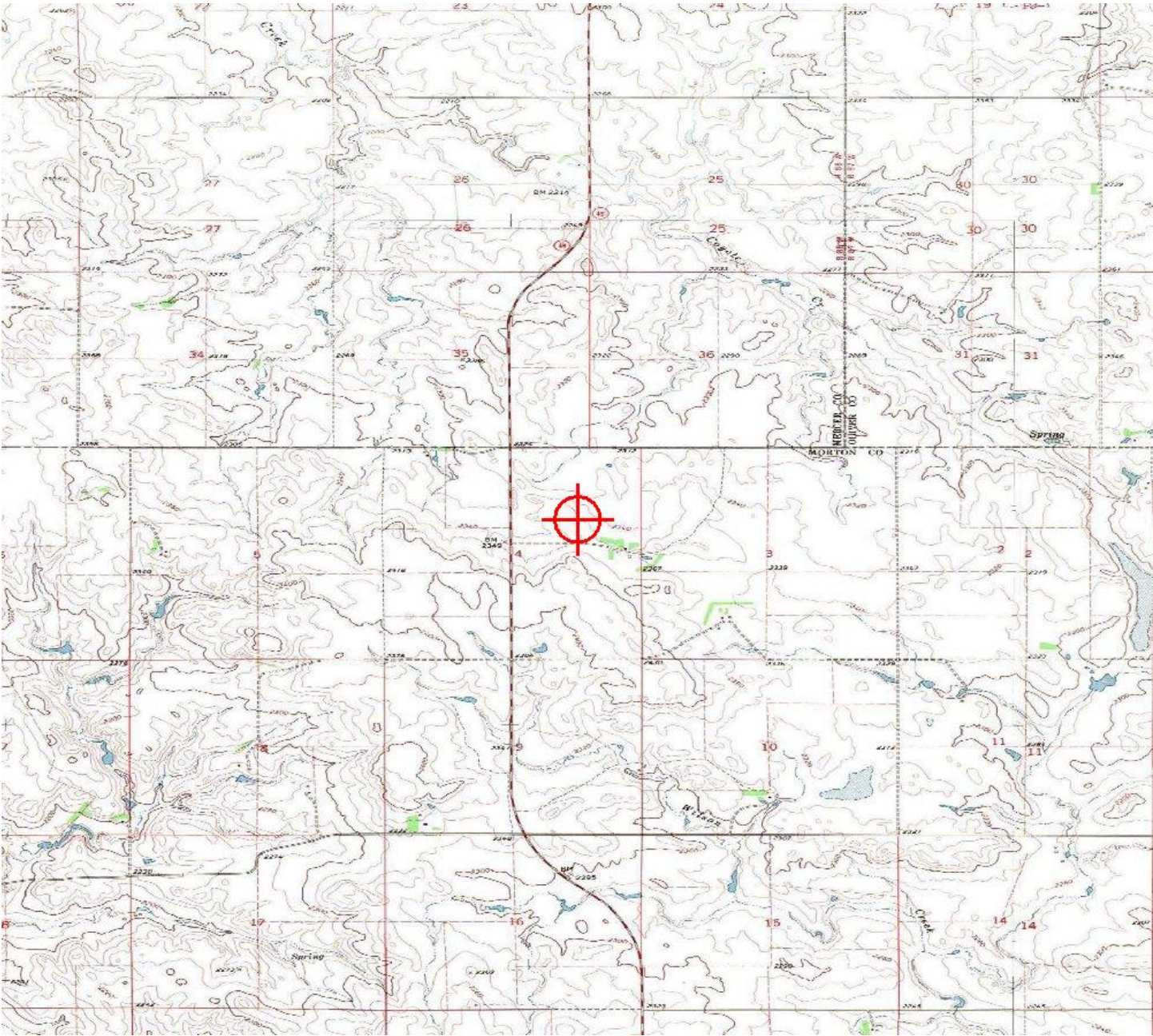
Cindy Whitten  
Specialist

Attachment(s)  
Additional Information  
Map(s)

**Additional information for ASN 2019-WTE-3080-OE**

NOTE: A recommendation for white paint/synchronized red lights will be made for all turbines until such time as the proponent confirms that the layout is final (no changes, no additions, no removals) and all turbines can and will be built at their determined location and height. At that time, the proponent may contact this office and request a re-evaluation of the marking and lighting recommendations for the turbines within this project and a portion of the turbines may qualify for the removal of the lighting recommendation. Please notify our office when you are ready for the final marking and lighting plan. Thank you.

TOPO Map for ASN 2019-WTE-3080-OE







Mail Processing Center  
 Federal Aviation Administration  
 Southwest Regional Office  
 Obstruction Evaluation Group  
 10101 Hillwood Parkway  
 Fort Worth, TX 76177

Aeronautical Study No.  
 2019-WTE-3081-OE

Issued Date: 04/27/2019

Wells McGiffert  
 ALLETE CLEAN ENERGY  
 30 W Superior St  
 Suite 200  
 Duluth, MN 55802

**\*\* DETERMINATION OF NO HAZARD TO AIR NAVIGATION \*\***

The Federal Aviation Administration has conducted an aeronautical study under the provisions of 49 U.S.C., Section 44718 and if applicable Title 14 of the Code of Federal Regulations, part 77, concerning:

Structure: Wind Turbine GUEC43  
 Location: Glen Ullin, ND  
 Latitude: 46-58-23.02N NAD 83  
 Longitude: 101-46-34.18W  
 Heights: 2385 feet site elevation (SE)  
 487 feet above ground level (AGL)  
 2872 feet above mean sea level (AMSL)

This aeronautical study revealed that the structure does not exceed obstruction standards and would not be a hazard to air navigation provided the following condition(s), if any, is(are) met:

As a condition to this Determination, the structure is to be marked/lighted in accordance with FAA Advisory circular 70/7460-1 L Change 2, Obstruction Marking and Lighting, white paint/synchronized red lights - Chapters 4,12&13(Turbines).

Any failure or malfunction that lasts more than thirty (30) minutes and affects a top light or flashing obstruction light, regardless of its position, should be reported immediately to (877) 487-6867 so a Notice to Airmen (NOTAM) can be issued. As soon as the normal operation is restored, notify the same number.

It is required that FAA Form 7460-2, Notice of Actual Construction or Alteration, be e-filed any time the project is abandoned or:

- At least 10 days prior to start of construction (7460-2, Part 1)
- Within 5 days after the construction reaches its greatest height (7460-2, Part 2)

**See attachment for additional condition(s) or information.**

This determination expires on 10/27/2020 unless:

- (a) the construction is started (not necessarily completed) and FAA Form 7460-2, Notice of Actual Construction or Alteration, is received by this office.

- (b) extended, revised, or terminated by the issuing office.

**NOTE: REQUEST FOR EXTENSION OF THE EFFECTIVE PERIOD OF THIS DETERMINATION MUST BE E-FILED AT LEAST 15 DAYS PRIOR TO THE EXPIRATION DATE. AFTER RE-EVALUATION OF CURRENT OPERATIONS IN THE AREA OF THE STRUCTURE TO DETERMINE THAT NO SIGNIFICANT AERONAUTICAL CHANGES HAVE OCCURRED, YOUR DETERMINATION MAY BE ELIGIBLE FOR ONE EXTENSION OF THE EFFECTIVE PERIOD.**

This determination is based, in part, on the foregoing description which includes specific coordinates and heights. This determination is valid for coordinates within one (1) second latitude/longitude and up to the approved AMSL height listed above (provided the AGL height does not exceed 499 feet). If a certified 1A or 2C accuracy survey was required to mitigate an adverse effect, any change in coordinates or increase in height will require a new certified accuracy survey and may require a new aeronautical study.

If construction or alteration is dismantled or destroyed, you must submit notice to the FAA within 5 days after the construction or alteration is dismantled or destroyed.

Additional wind turbines or met towers proposed in the future may cause a cumulative effect on the national airspace system. All information from submission of Supplemental Notice (7460-2 Part 2) will be considered the final data (including heights) for this structure. Any future construction or alteration, including but not limited to changes in heights, requires separate notice to the FAA.

Obstruction marking and lighting recommendations for wind turbine farms are based on the scheme for the entire project. ANY change to the height, location or number of turbines within this project will require a reanalysis of the marking and lighting recommendation for the entire project. In particular, the removal of previously planned or built turbines/turbine locations from the project will often result in a change in the marking/lighting recommendation for other turbines within the project. It is the proponent's responsibility to contact the FAA to discuss the process for developing a revised obstruction marking and lighting plan should this occur.

In order to ensure proper conspicuity of turbines at night during construction, all turbines should be lit with temporary lighting once they reach a height of 200 feet or greater until such time the permanent lighting configuration is turned on. As the height of the structure continues to increase, the temporary lighting should be relocated to the uppermost part of the structure. The temporary lighting may be turned off for periods when they would interfere with construction personnel. If practical, permanent obstruction lights should be installed and operated at each level as construction progresses. An FAA Type L-810 steady red light fixture shall be used to light the structure during the construction phase. If power is not available, turbines shall be lit with self-contained, solar powered LED steady red light fixture that meets the photometric requirements of an FAA Type L-810 lighting system. The lights should be positioned to ensure that a pilot has an unobstructed view of at least one light at each level. The use of a NOTAM (D) to not light turbines within a project until the entire project has been completed is prohibited.

This determination does include temporary construction equipment such as cranes, derricks, etc., which may be used during actual construction of the structure. However, this equipment shall not exceed the overall heights as indicated above. Equipment which has a height greater than the studied structure requires separate notice to the FAA.

This determination concerns the effect of this structure on the safe and efficient use of navigable airspace by aircraft and does not relieve the sponsor of compliance responsibilities relating to any law, ordinance, or regulation of any Federal, State, or local government body.

This determination cancels and supersedes prior determinations issued for this structure.

If we can be of further assistance, please contact our office at (816) 329-2528, or [cindy.whitten@faa.gov](mailto:cindy.whitten@faa.gov). On any future correspondence concerning this matter, please refer to Aeronautical Study Number 2019-WTE-3081-OE.

**Signature Control No: 399949646-403918820**

( DNE -WT )

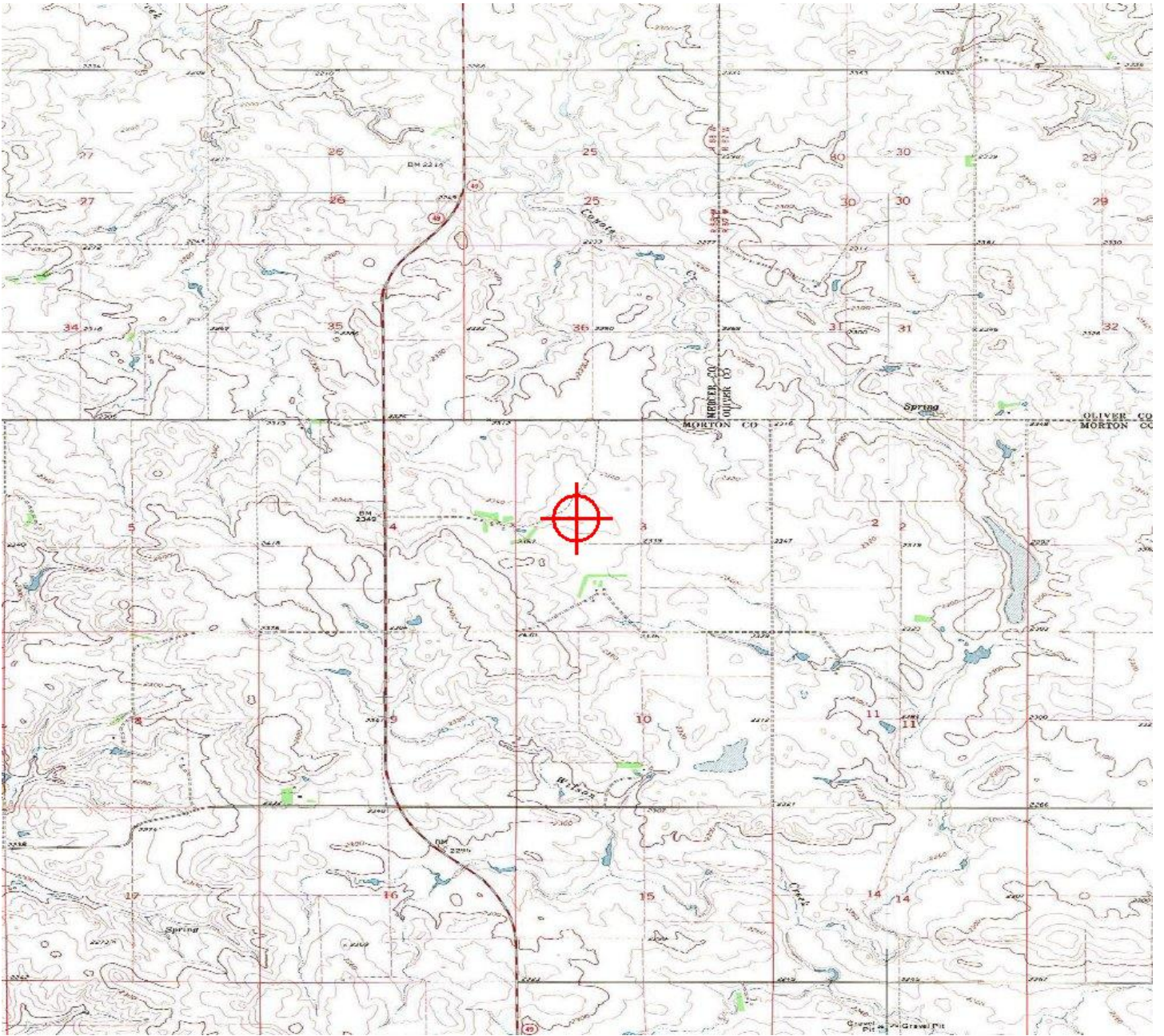
Cindy Whitten  
Specialist

Attachment(s)  
Additional Information  
Map(s)

**Additional information for ASN 2019-WTE-3081-OE**

NOTE: A recommendation for white paint/synchronized red lights will be made for all turbines until such time as the proponent confirms that the layout is final (no changes, no additions, no removals) and all turbines can and will be built at their determined location and height. At that time, the proponent may contact this office and request a re-evaluation of the marking and lighting recommendations for the turbines within this project and a portion of the turbines may qualify for the removal of the lighting recommendation. Please notify our office when you are ready for the final marking and lighting plan. Thank you.

TOPO Map for ASN 2019-WTE-3081-OE







Mail Processing Center  
 Federal Aviation Administration  
 Southwest Regional Office  
 Obstruction Evaluation Group  
 10101 Hillwood Parkway  
 Fort Worth, TX 76177

Aeronautical Study No.  
 2019-WTE-3126-OE  
 Prior Study No.  
 2019-WTE-3082-OE

Issued Date: 04/29/2019

Wells McGiffert  
 ALLETE CLEAN ENERGY  
 30 W Superior St  
 Suite 200  
 Duluth, MN 55802

**\*\* DETERMINATION OF NO HAZARD TO AIR NAVIGATION \*\***

The Federal Aviation Administration has conducted an aeronautical study under the provisions of 49 U.S.C., Section 44718 and if applicable Title 14 of the Code of Federal Regulations, part 77, concerning:

Structure: Met Tower (w/WT Farm) GUECMET  
 Location: Glen Ullin, ND  
 Latitude: 46-57-17.28N NAD 83  
 Longitude: 101-48-11.21W  
 Heights: 2412 feet site elevation (SE)  
 295 feet above ground level (AGL)  
 2707 feet above mean sea level (AMSL)

This aeronautical study revealed that the structure does not exceed obstruction standards and would not be a hazard to air navigation provided the following condition(s), if any, is(are) met:

As a condition to this Determination, the structure is to be marked/lighted in accordance with FAA Advisory circular 70/7460-1 L Change 2, Obstruction Marking and Lighting, a med-dual system - Chapters 4,8(M-Dual),&12.

Any failure or malfunction that lasts more than thirty (30) minutes and affects a top light or flashing obstruction light, regardless of its position, should be reported immediately to (877) 487-6867 so a Notice to Airmen (NOTAM) can be issued. As soon as the normal operation is restored, notify the same number.

It is required that FAA Form 7460-2, Notice of Actual Construction or Alteration, be e-filed any time the project is abandoned or:

- At least 10 days prior to start of construction (7460-2, Part 1)
- Within 5 days after the construction reaches its greatest height (7460-2, Part 2)

This determination expires on 10/29/2020 unless:

- (a) the construction is started (not necessarily completed) and FAA Form 7460-2, Notice of Actual Construction or Alteration, is received by this office.
- (b) extended, revised, or terminated by the issuing office.

NOTE: REQUEST FOR EXTENSION OF THE EFFECTIVE PERIOD OF THIS DETERMINATION MUST BE E-FILED AT LEAST 15 DAYS PRIOR TO THE EXPIRATION DATE. AFTER RE-EVALUATION OF CURRENT OPERATIONS IN THE AREA OF THE STRUCTURE TO DETERMINE THAT NO SIGNIFICANT AERONAUTICAL CHANGES HAVE OCCURRED, YOUR DETERMINATION MAY BE ELIGIBLE FOR ONE EXTENSION OF THE EFFECTIVE PERIOD.

This determination is based, in part, on the foregoing description which includes specific coordinates and heights. This determination is valid for coordinates within one (1) second latitude/longitude and up to the approved AMSL height listed above (provided the AGL height does not exceed 499 feet). If a certified 1A or 2C accuracy survey was required to mitigate an adverse effect, any change in coordinates or increase in height will require a new certified accuracy survey and may require a new aeronautical study.

If construction or alteration is dismantled or destroyed, you must submit notice to the FAA within 5 days after the construction or alteration is dismantled or destroyed.

Additional wind turbines or met towers proposed in the future may cause a cumulative effect on the national airspace system. All information from submission of Supplemental Notice (7460-2 Part 2) will be considered the final data (including heights) for this structure. Any future construction or alteration, including but not limited to changes in heights, requires separate notice to the FAA.

Obstruction marking and lighting recommendations for wind turbine farms are based on the scheme for the entire project. ANY change to the height, location or number of turbines within this project will require a reanalysis of the marking and lighting recommendation for the entire project. In particular, the removal of previously planned or built turbines/turbine locations from the project will often result in a change in the marking/lighting recommendation for other turbines within the project. It is the proponent's responsibility to contact the FAA to discuss the process for developing a revised obstruction marking and lighting plan should this occur.

In order to ensure proper conspicuity of turbines at night during construction, all turbines should be lit with temporary lighting once they reach a height of 200 feet or greater until such time the permanent lighting configuration is turned on. As the height of the structure continues to increase, the temporary lighting should be relocated to the uppermost part of the structure. The temporary lighting may be turned off for periods when they would interfere with construction personnel. If practical, permanent obstruction lights should be installed and operated at each level as construction progresses. An FAA Type L-810 steady red light fixture shall be used to light the structure during the construction phase. If power is not available, turbines shall be lit with self-contained, solar powered LED steady red light fixture that meets the photometric requirements of an FAA Type L-810 lighting system. The lights should be positioned to ensure that a pilot has an unobstructed view of at least one light at each level. The use of a NOTAM (D) to not light turbines within a project until the entire project has been completed is prohibited.

This determination does include temporary construction equipment such as cranes, derricks, etc., which may be used during actual construction of the structure. However, this equipment shall not exceed the overall heights as indicated above. Equipment which has a height greater than the studied structure requires separate notice to the FAA.

This determination concerns the effect of this structure on the safe and efficient use of navigable airspace by aircraft and does not relieve the sponsor of compliance responsibilities relating to any law, ordinance, or regulation of any Federal, State, or local government body.

This determination cancels and supersedes prior determinations issued for this structure.

If we can be of further assistance, please contact our office at (404) 305-6645, or Lan.norris@faa.gov. On any future correspondence concerning this matter, please refer to Aeronautical Study Number 2019-WTE-3126-OE.

**Signature Control No: 400742557-404069020**

( DNE -WT )

Lan Norris  
Specialist

Attachment(s)  
Map(s)

