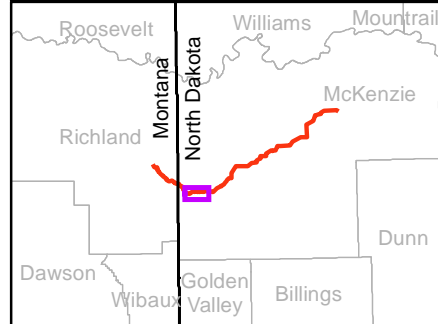
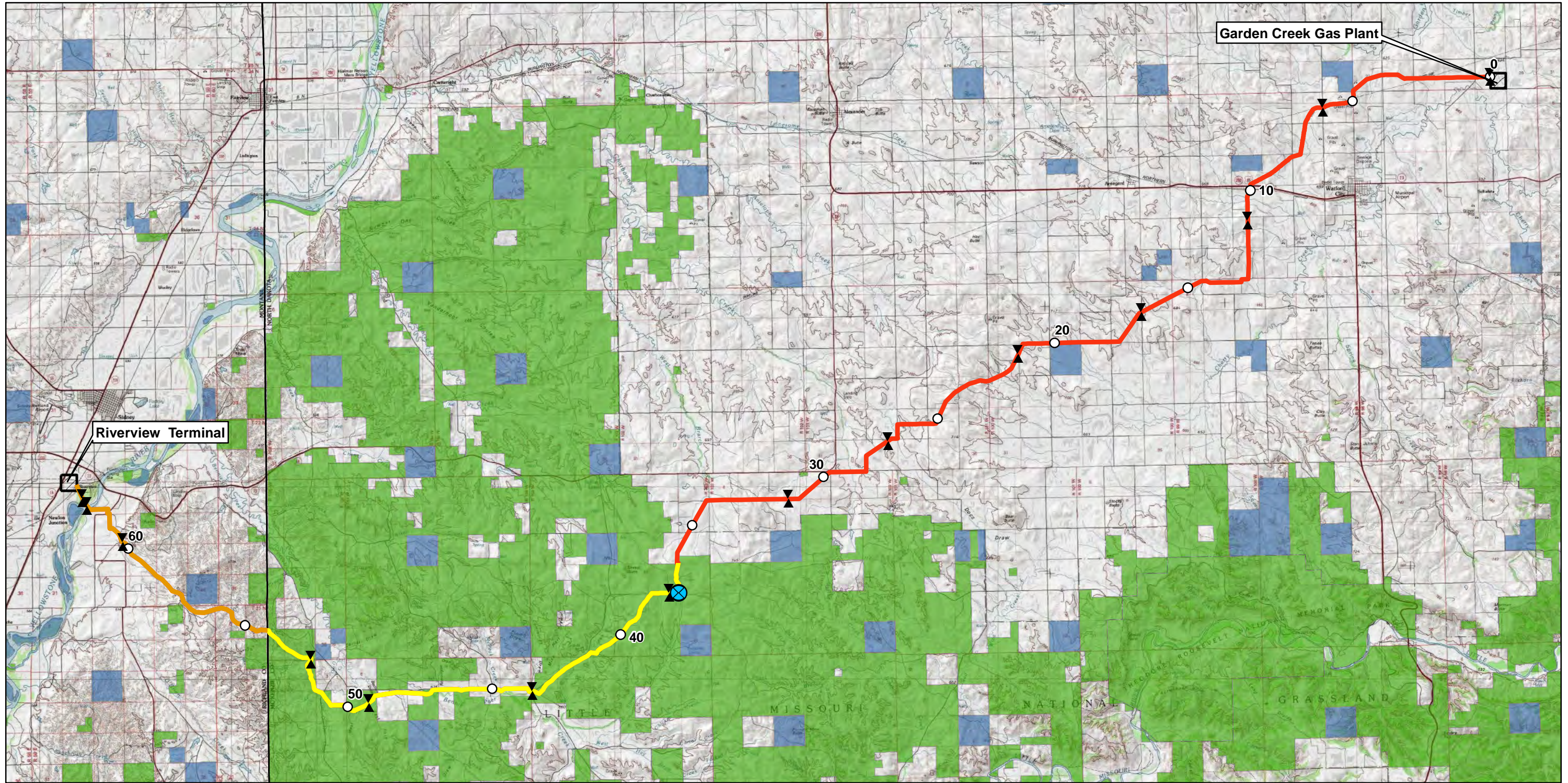


Appendix B

Project Maps



- Milepost
- ▲ Valve
- ◻ Garden Creek Gas Plant
- ◻ Riverview Terminal
- Spread One (0.0 - 36.4)
- Spread Two (36.4 - 54.2 (Stateline))
- Spread Three (54.2 - 64)
- ⊗ Temporary S2 Bypass Tie-in
- Federal Land
- State Land

Source: USGS 7.5 Minute Quadrangle Maps and ESRI.

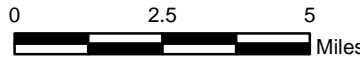
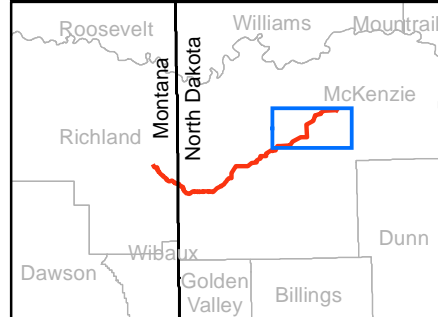
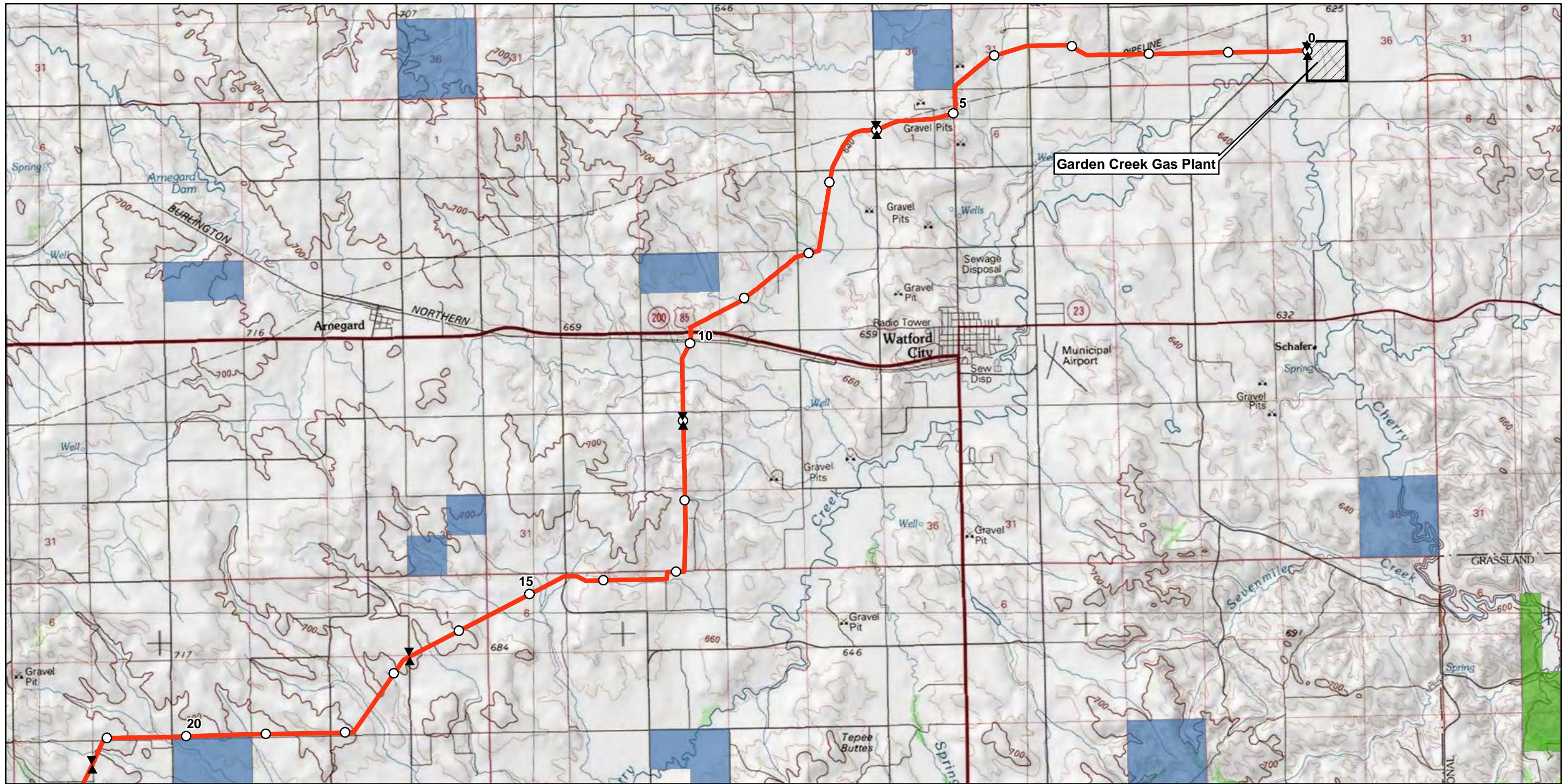


Figure M1
Garden Creek NGL
Proposed Pipeline

Overview

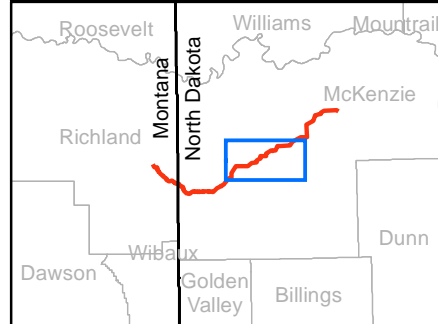
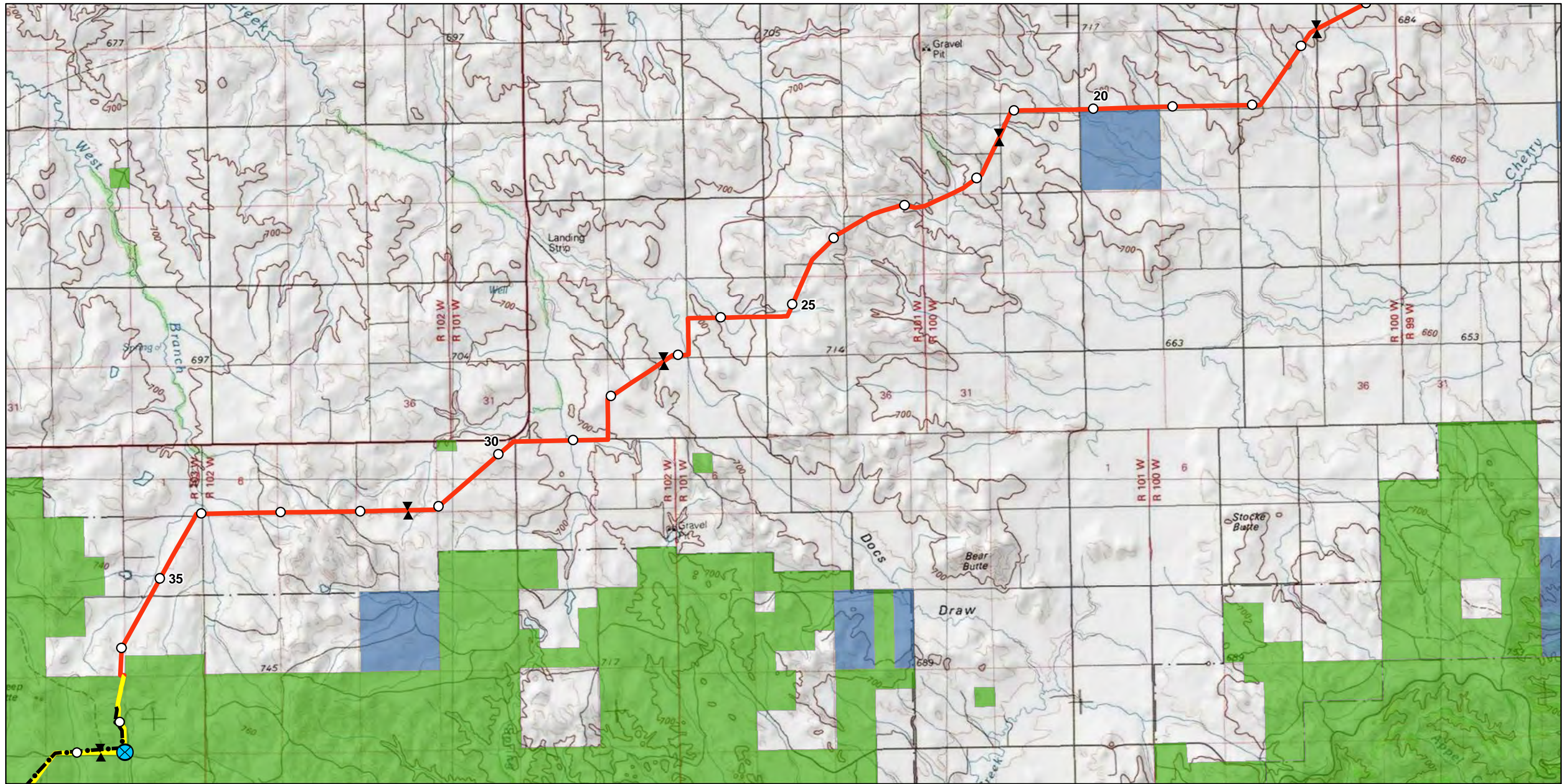


▲ Valve	⊗ Temporary S2 Bypass Tie-in
○ Milepost	--- Existing Corridor
— Spread One (0.0 - 36.4)	▨ Garden Creek Gas Plant
— Spread Two (36.4 - 54.2 (Stateline))	■ Federal Land
— Spread Three (54.2 - 64)	■ State Land

Source: USGS 7.5 Minute Quadrangle Maps and ESRI.

0 1.5 3 Mile


Figure M2A
Garden Creek NGL
Proposed Pipeline
Spread 1



▲ Valve	⊗ Temporary S2 Bypass Tie-in
○ Milepost	--- Existing Corridor
— Spread One (0.0 - 36.4)	▨ Garden Creek Gas Plant
— Spread Two (36.4 - 54.2 (Stateline))	■ Federal Land
— Spread Three (54.2 - 64)	■ State Land

Source: USGS 7.5 Minute Quadrangle Maps and ESRI.

0 1.5 3 Mile




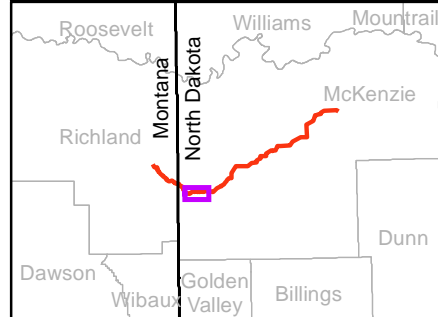
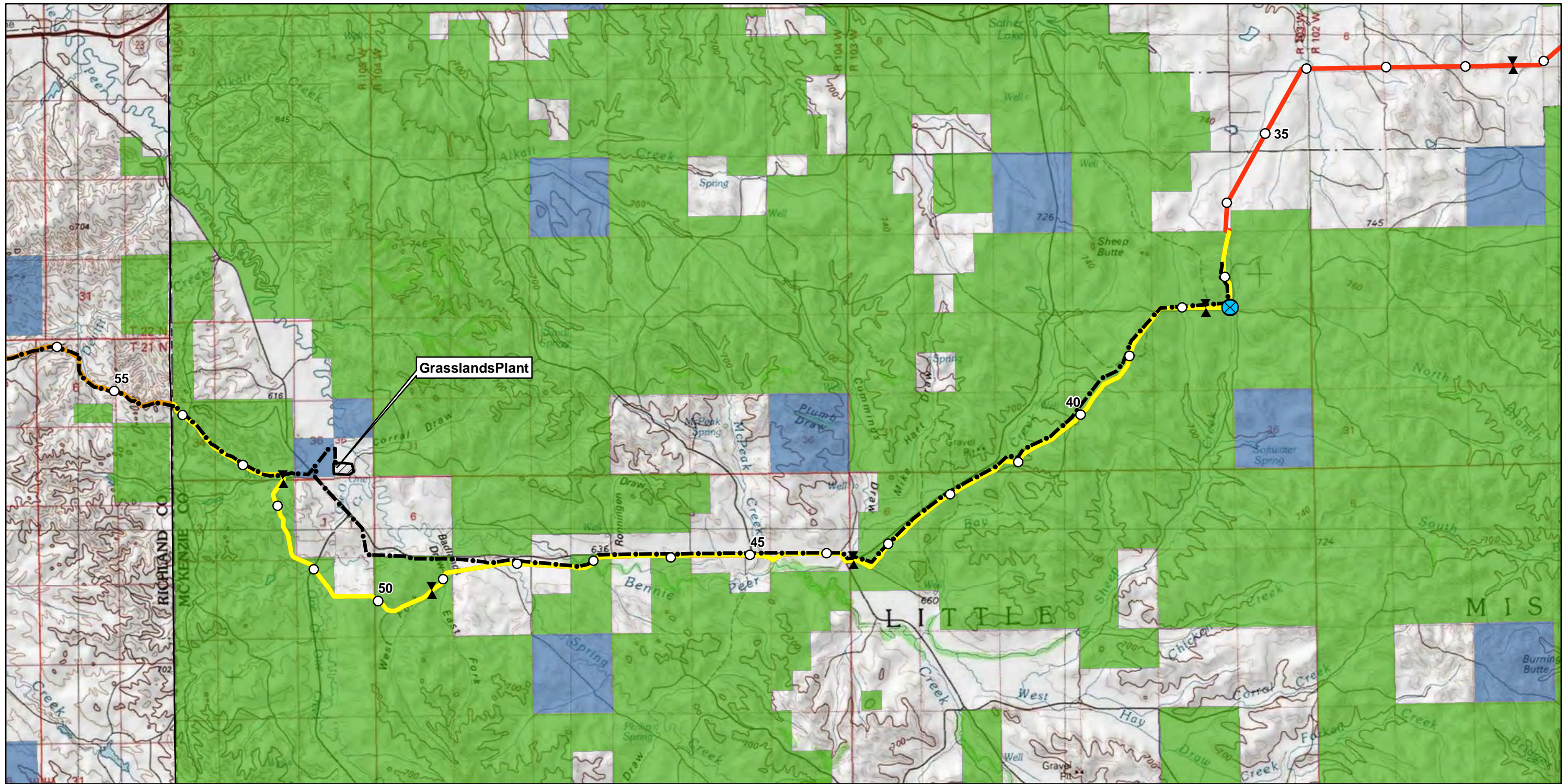


Figure M2B
Garden Creek NGL
Proposed Pipeline
Spread 1

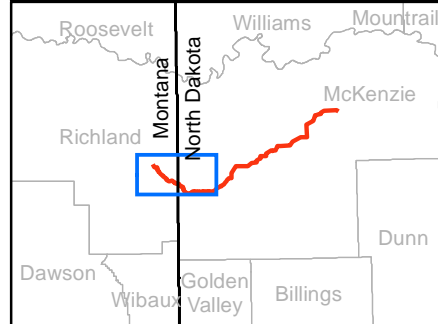
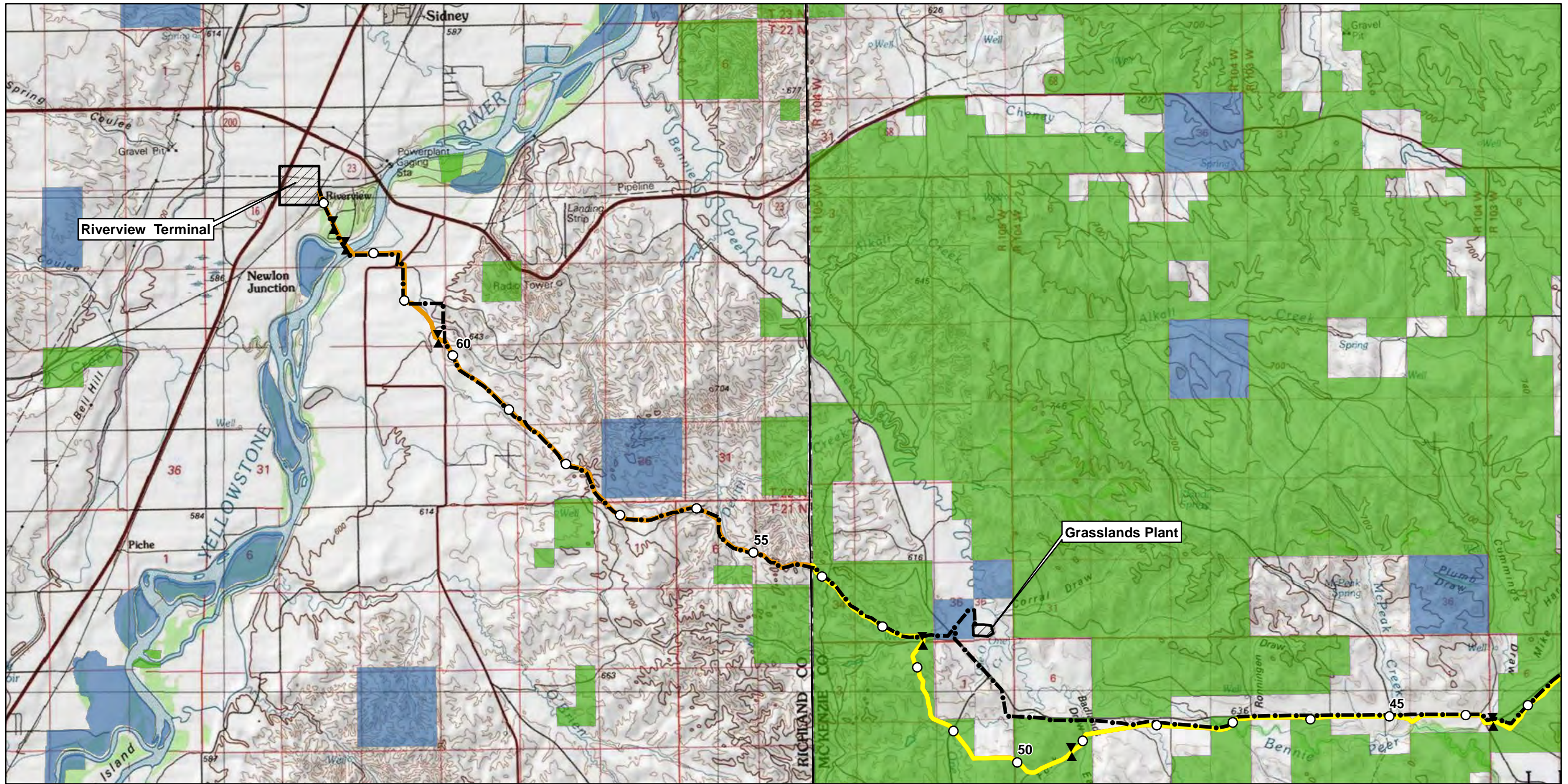


▲ Valve	⊗ Temporary S2 Bypass Tie-in
○ Milepost	--- Existing Corridor
— Spread One (0.0 - 36.4)	▨ Grasslands Plant
— Spread Two (36.4 - 54.2 (Stateline))	■ Federal Land
— Spread Three (54.2 - 64)	■ State Land

Source: USGS 7.5 Minute Quadrangle Maps and ESRI.

0 1.5 3 Mile

Figure M3
Garden Creek NGL
Proposed Pipeline
Spread 2



▲ Valve	⊗ Temporary S2 Bypass Tie-in
○ Milepost	— Existing Corridor
— Spread One (0.0 - 36.4)	▨ Grasslands Plant
— Spread Two (36.4 - 54.2 (Stateline))	▨ Riverview Terminal
— Spread Three (54.2 - 64)	■ Federal Land
	■ State Land

Source: USGS 7.5 Minute Quadrangle Maps and ESRI.

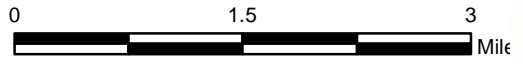
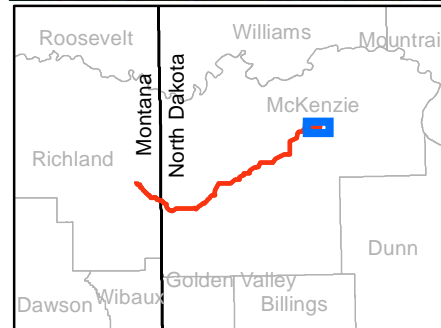
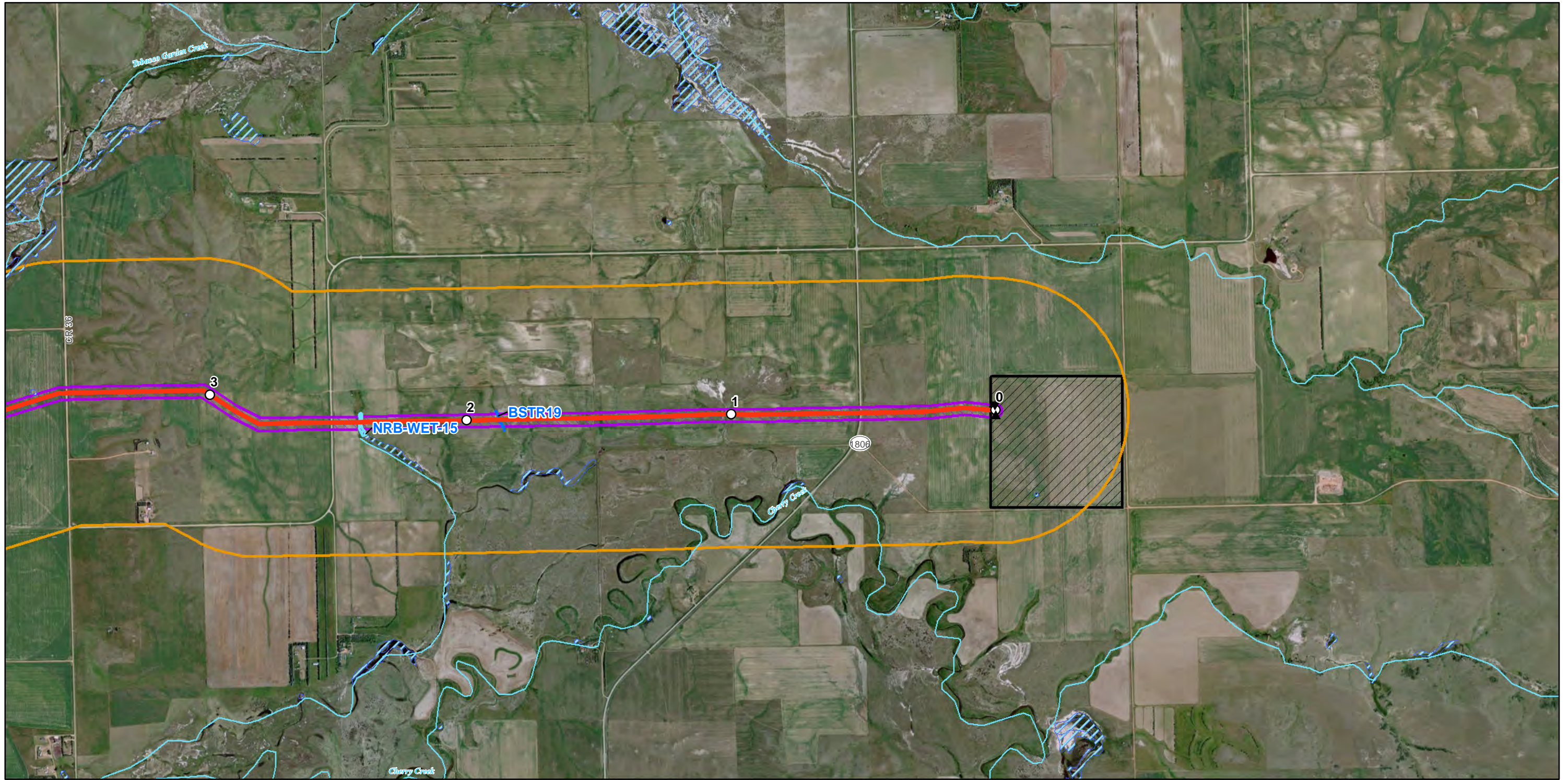


Figure M4
Garden Creek NGL
Proposed Pipeline
Spread 3

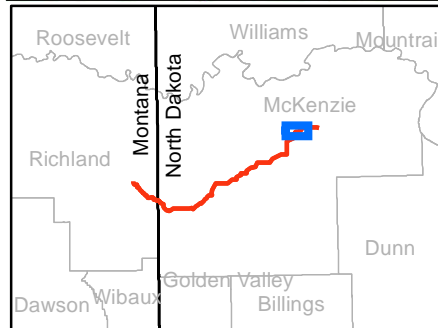
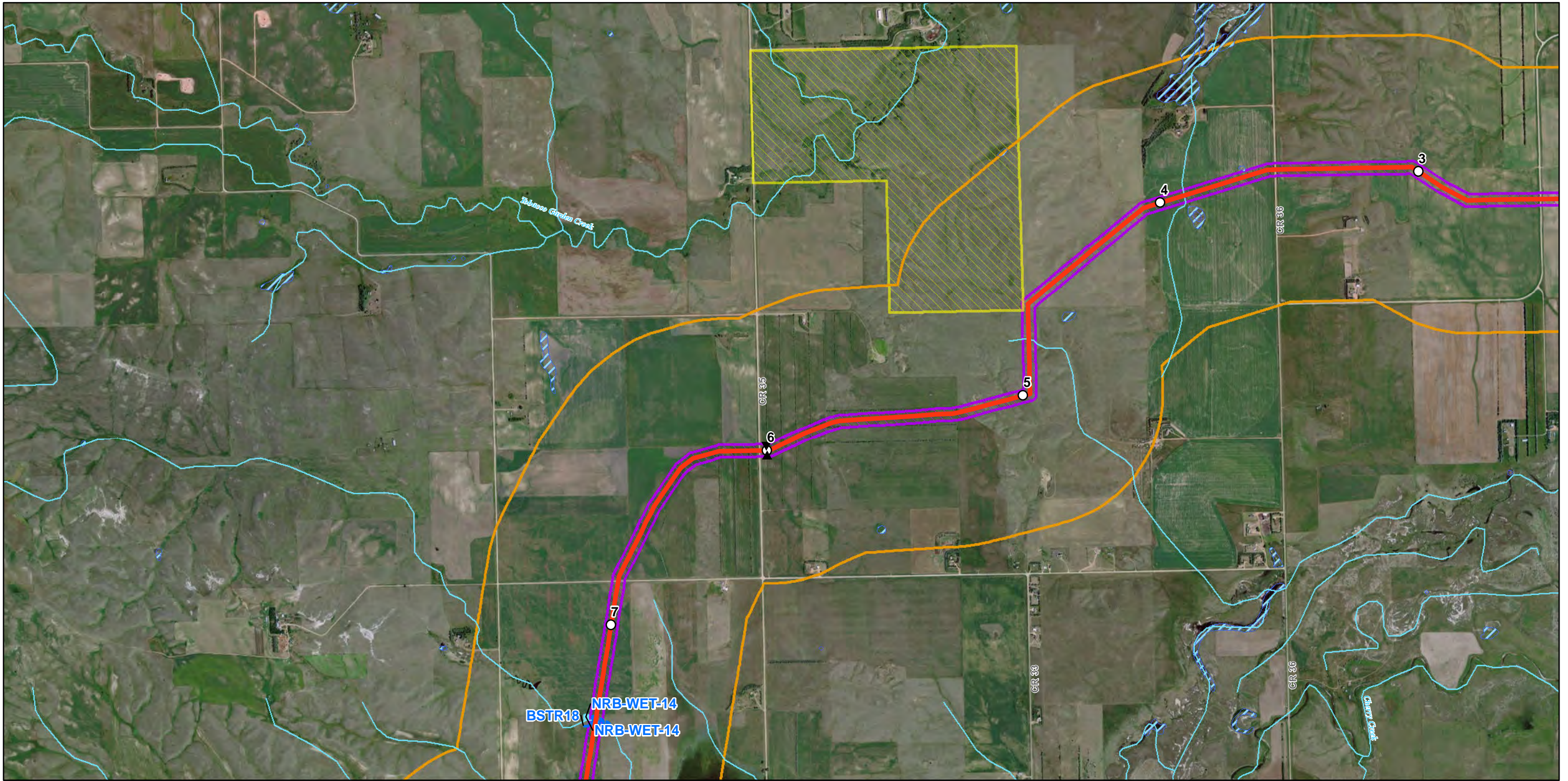


<ul style="list-style-type: none"> ▲ Valve ⊗ Temporary S2 Bypass Tie-in — Spread One (0.0 - 36.4) — Spread Two (36.4 - 54.2 (Stateline)) — Spread Three (54.2 - 64) — ExistingCorridor 	<ul style="list-style-type: none"> ▨ Facility ▭ Corridor ▨ Survey Corridor ▭ Structure (500ft Buffer) — Waterbody ▨ NWI Wetland 	<ul style="list-style-type: none"> — Delineated Stream ▨ Delineated Waterbody ▨ Delineated Wetland ▨ Federal Lands ▨ State Lands 	
--	---	---	--

0 1,000 2,000 Feet

Figure SC-01
Garden Creek NGL
Proposed Pipeline

Siting Criteria



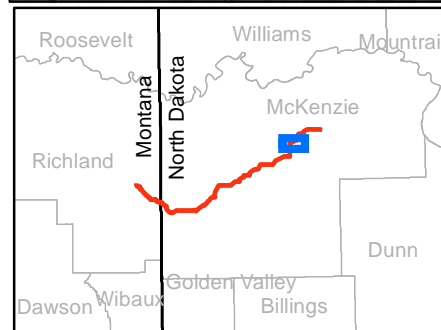
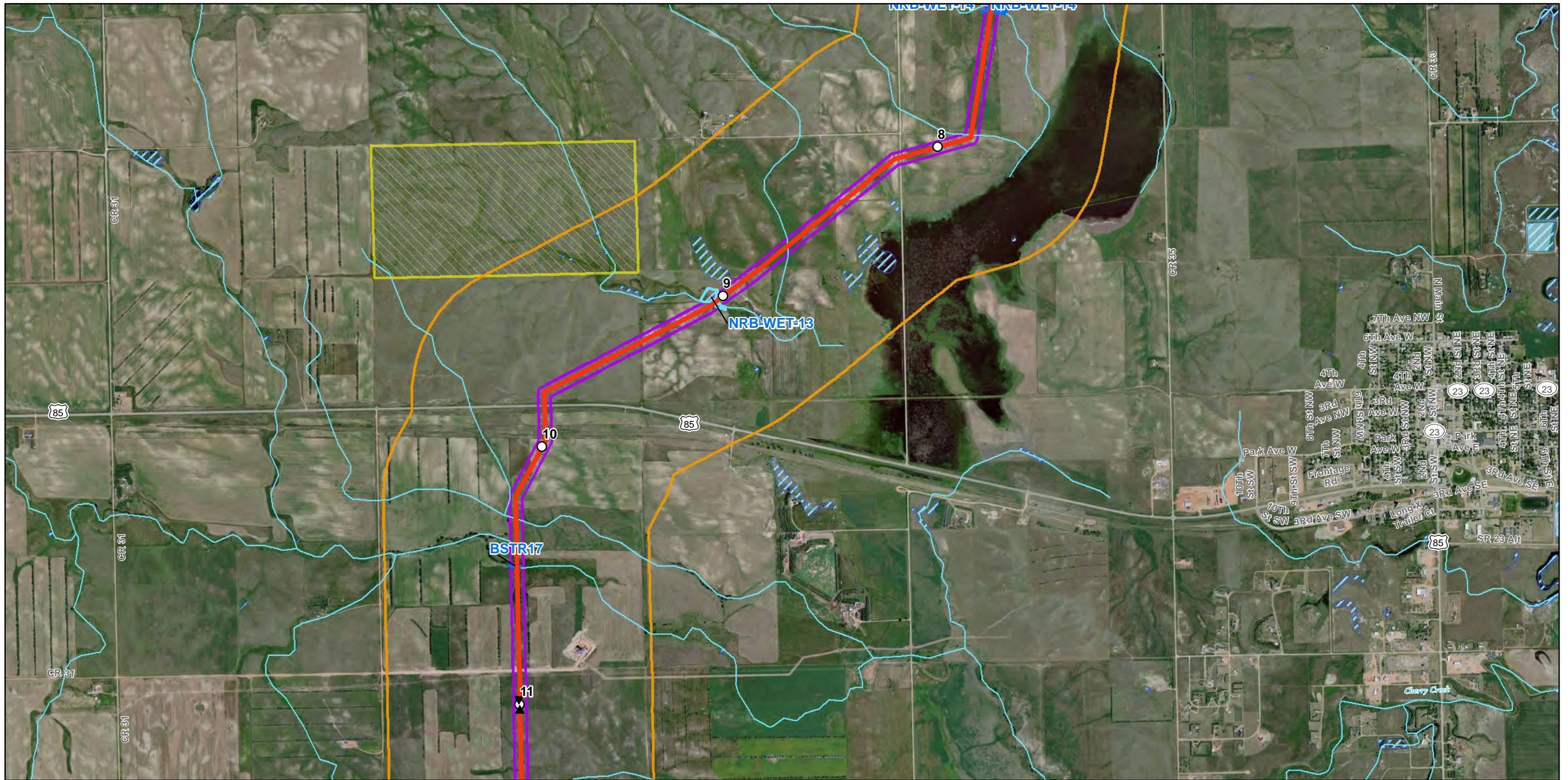
<ul style="list-style-type: none"> Valve Temporary S2 Bypass Tie-in Spread One (0.0 - 36.4) Spread Two (36.4 - 54.2 (Stateline)) Spread Three (54.2 - 64) Existing Corridor 	<ul style="list-style-type: none"> Facility Corridor Survey Corridor Structure (500ft Buffer) Waterbody NWI Wetland 	<ul style="list-style-type: none"> Delineated Stream Delineated Waterbody Delineated Wetland Federal Lands State Lands
---	---	--

0 1,000 2,000
Feet

BEAR PAW ENERGY, LLC
A SUBSIDIARY OF ONEOK PARTNERS, L.P.

Figure SC-02
Garden Creek NGL
Proposed Pipeline

Siting Criteria

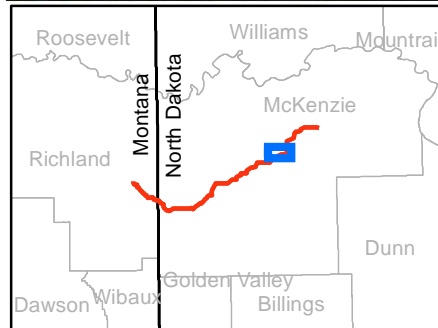
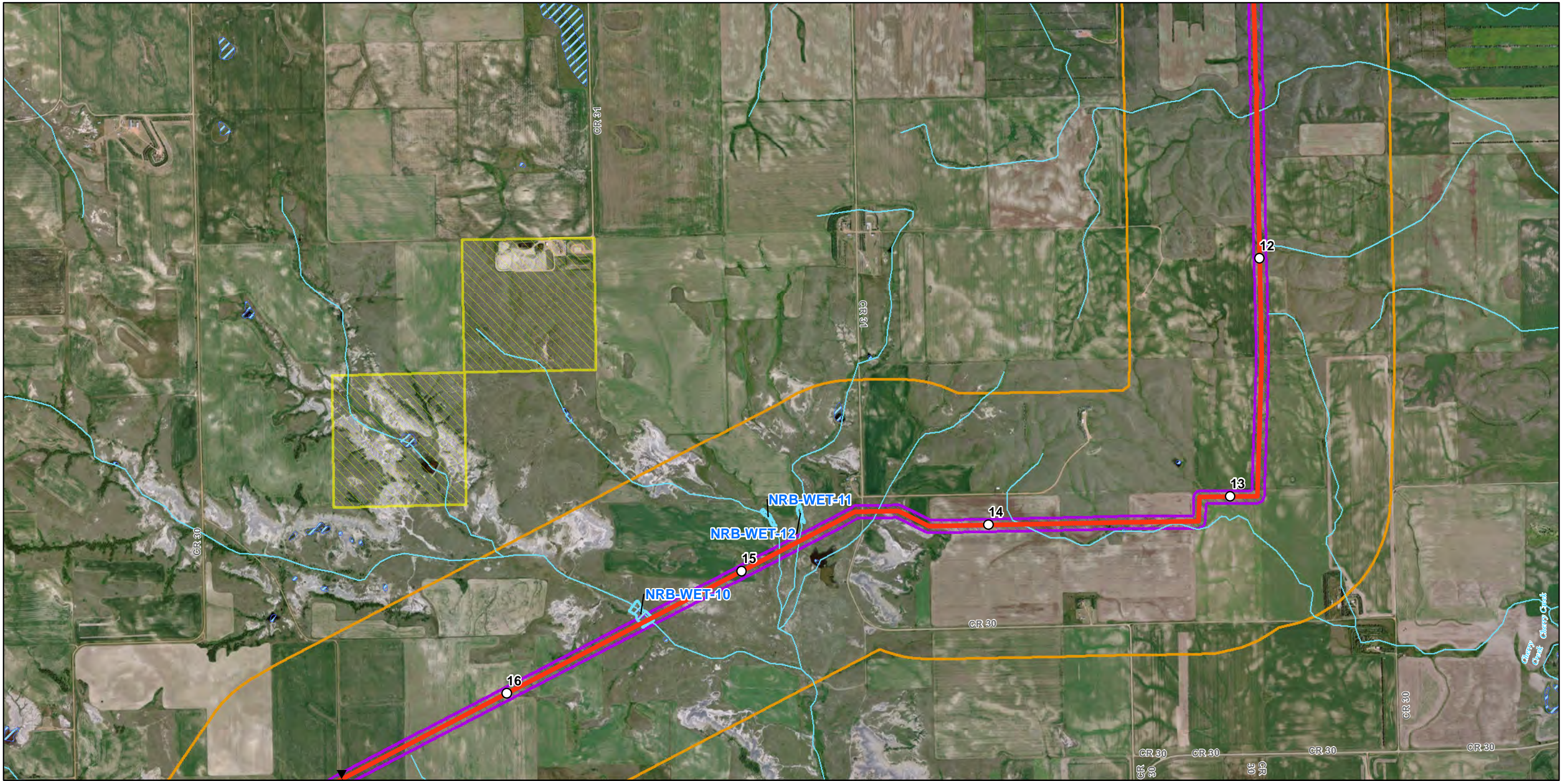


<ul style="list-style-type: none"> Valve Temporary S2 Bypass Tie-in Spread One (0.0 - 36.4) Spread Two (36.4 - 54.2 (Stateline)) Spread Three (54.2 - 64) Existing Corridor 	<ul style="list-style-type: none"> Facility Corridor Survey Corridor Structure (500ft Buffer) Waterbody NWI Wetland 	<ul style="list-style-type: none"> Delineated Stream Delineated Waterbody Delineated Wetland Federal Lands State Lands
---	---	--

0 1,000 2,000
Fee

Figure SC-03
Garden Creek NGL
Proposed Pipeline

Siting Criteria



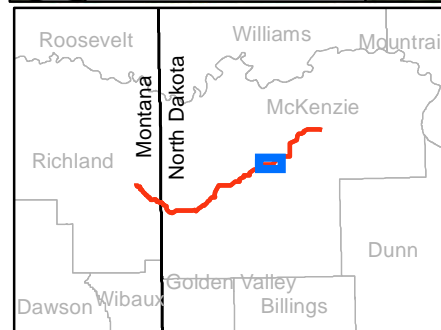
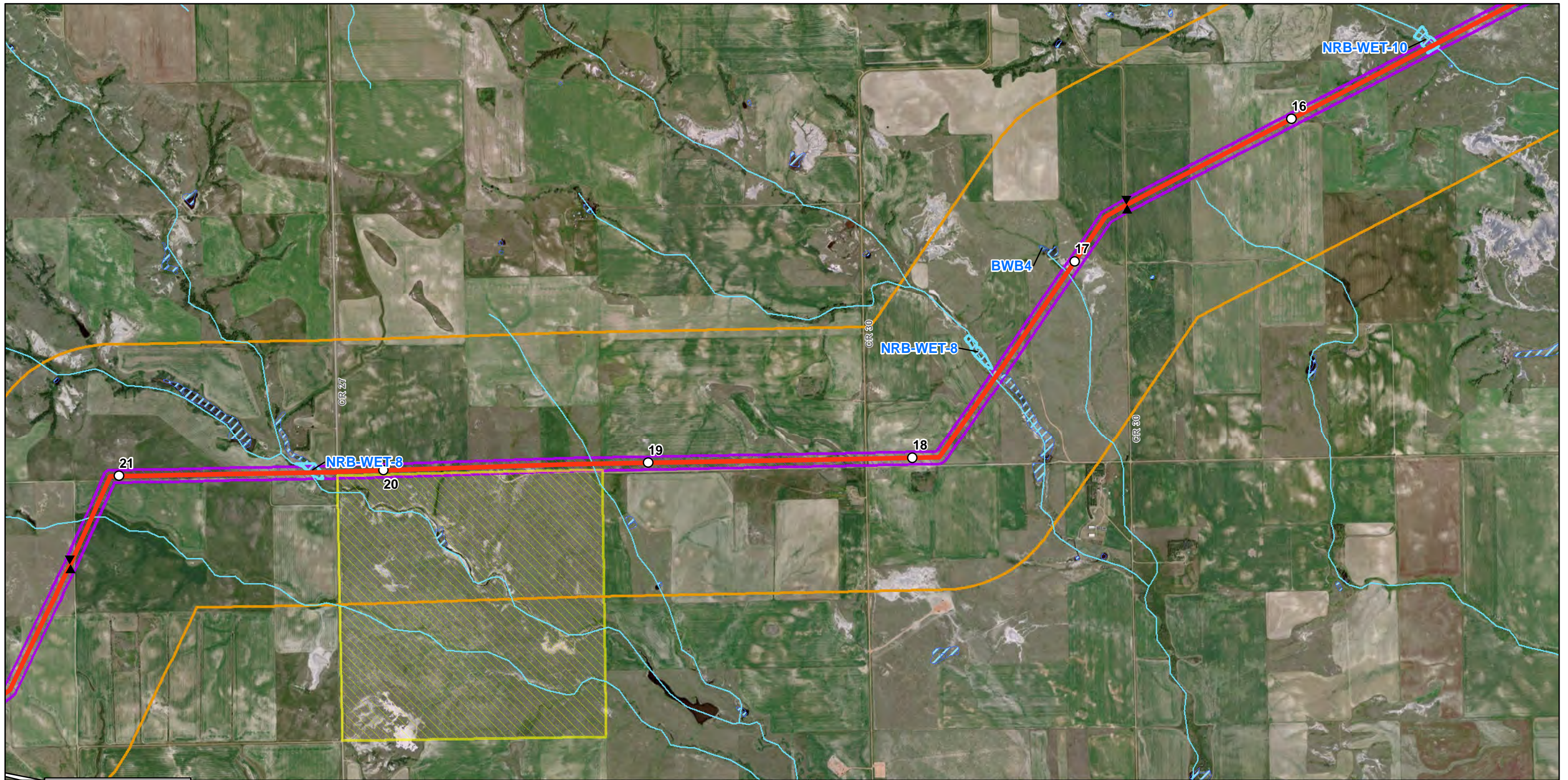
<ul style="list-style-type: none"> ▼ Valve ⊗ Temporary S2 Bypass Tie-in — Spread One (0.0 - 36.4) — Spread Two (36.4 - 54.2 (Stateline)) — Spread Three (54.2 - 64) --- ExistingCorridor 	<ul style="list-style-type: none"> ▨ Facility ▭ Corridor ▨ Survey Corridor ▭ Structure (500ft Buffer) — Waterbody ▨ NWI Wetland 	<ul style="list-style-type: none"> — Delineated Stream ▭ Delineated Waterbody ▨ Delineated Wetland ▨ Federal Lands ▨ State Lands
--	---	---

0 1,000 2,000
Feet

BEAR PAW ENERGY, LLC
A SUBSIDIARY OF ONEOK PARTNERS, L.P.

Figure SC-04
Garden Creek NGL
Proposed Pipeline

Siting Criteria




<ul style="list-style-type: none"> Valve Temporary S2 Bypass Tie-in Spread One (0.0 - 36.4) Spread Two (36.4 - 54.2 (Stateline)) Spread Three (54.2 - 64) Existing Corridor 	<ul style="list-style-type: none"> Facility Corridor Survey Corridor Structure (500ft Buffer) Waterbody NWI Wetland 	<ul style="list-style-type: none"> Delineated Stream Delineated Waterbody Delineated Wetland Federal Lands State Lands
---	---	--

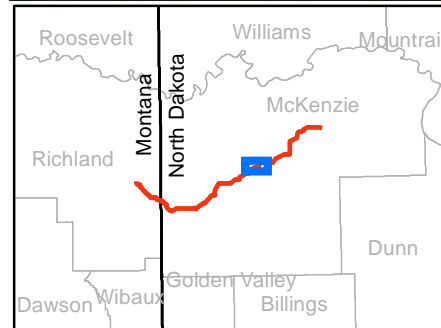
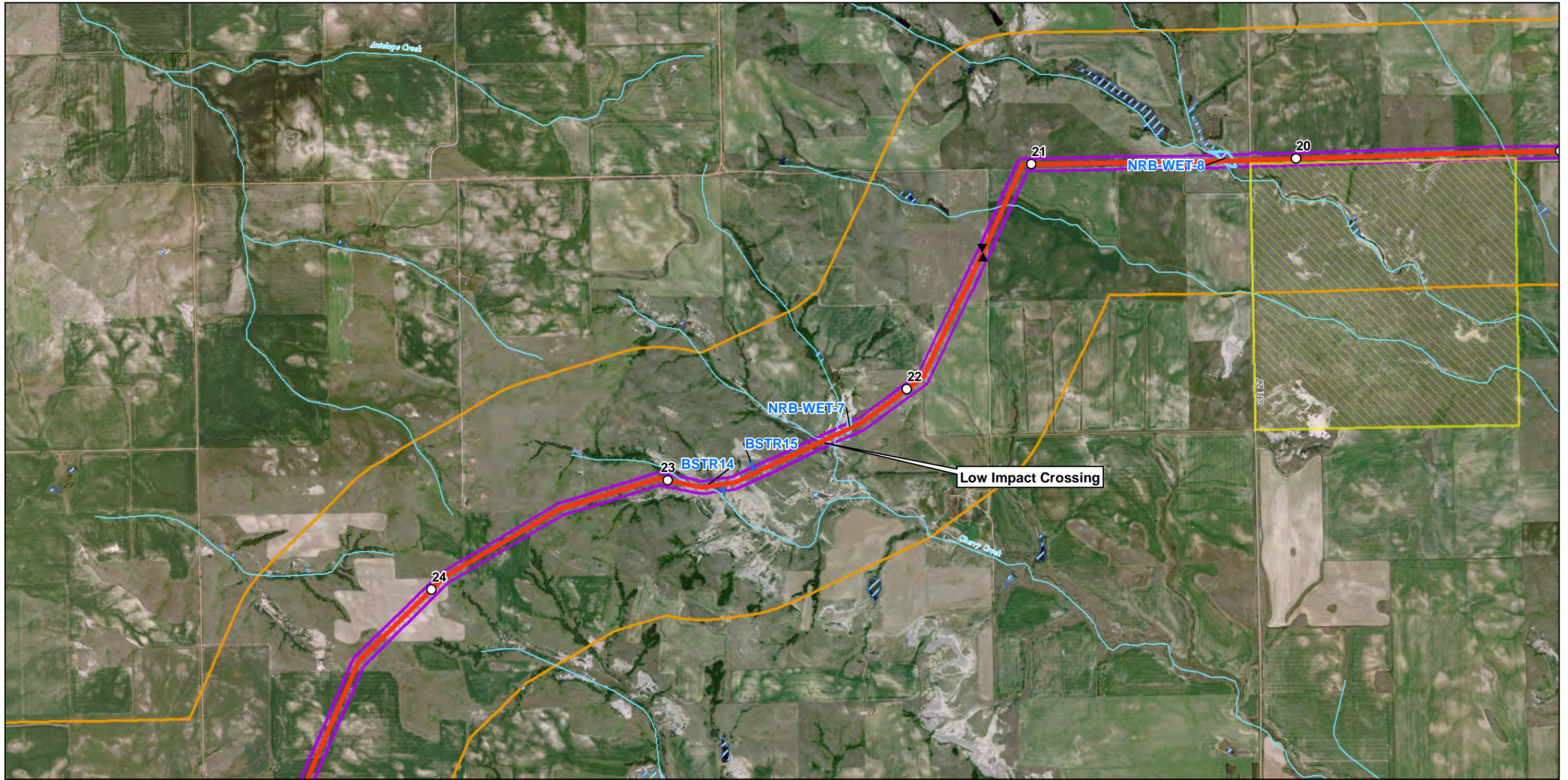
BEAR PAW ENERGY, LLC
A SUBSIDIARY OF ONEOK PARTNERS, L.P.

Enhancing Execution with Experience

Figure SC-05
Garden Creek NGL
Proposed Pipeline

Siting Criteria



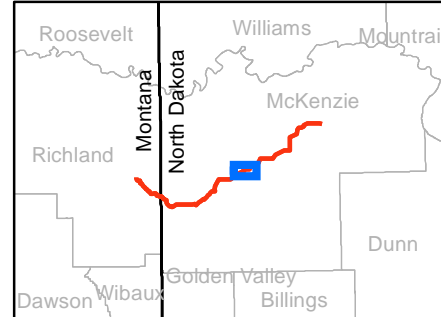
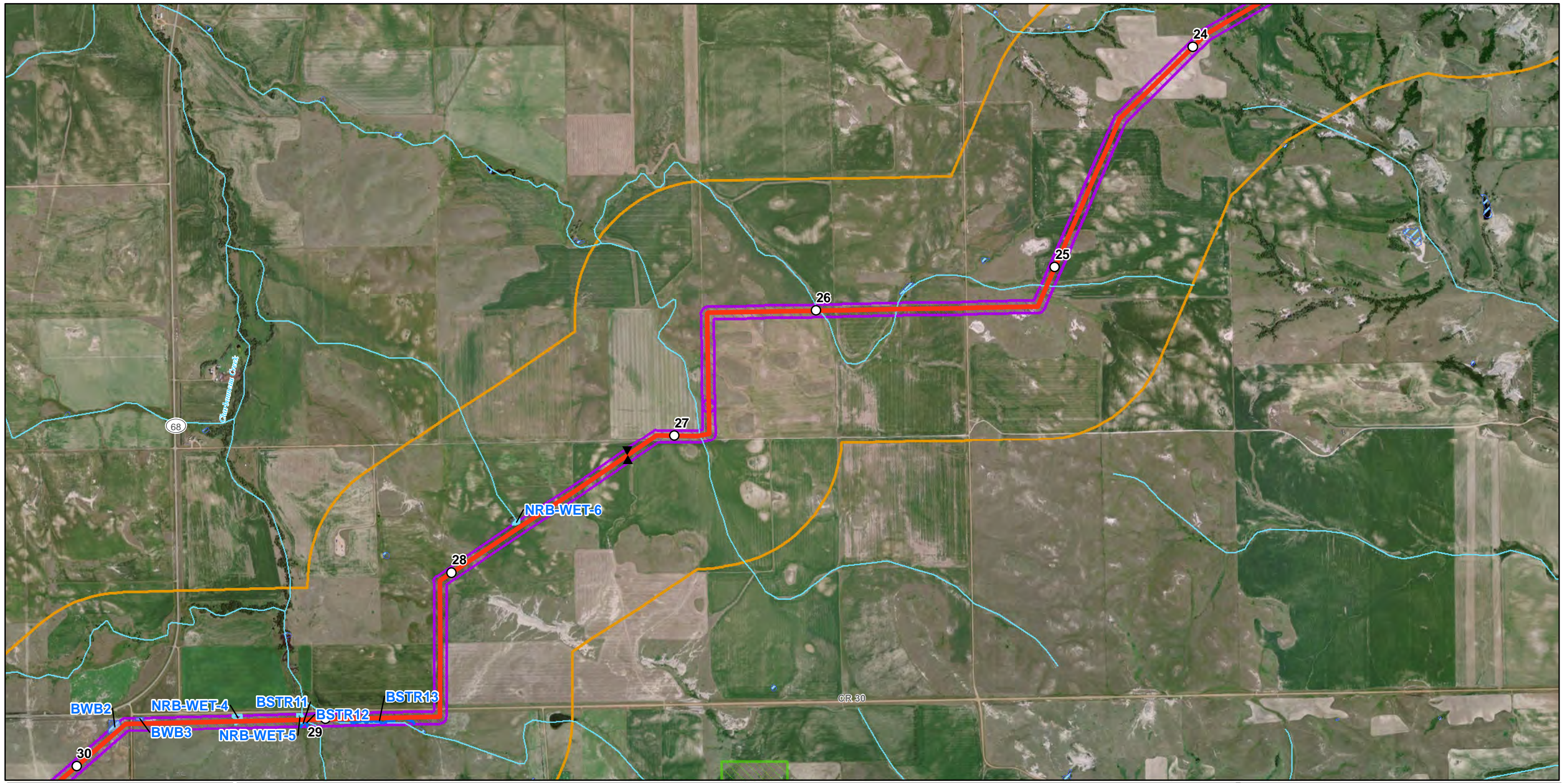


<ul style="list-style-type: none"> Valve Temporary S2 Bypass Tie-in Spread One (0.0 - 36.4) Spread Two (36.4 - 54.2 (Stateline)) Spread Three (54.2 - 64) ExistingCorridor 	<ul style="list-style-type: none"> Facility Corridor Survey Corridor Structure (500ft Buffer) Waterbody NWI Wetland 	<ul style="list-style-type: none"> Delineated Stream Delineated Waterbody Delineated Wetland Federal Lands State Lands
--	---	--

0 1,000 2,000 Feet

Figure SC-06
Garden Creek NGL
Proposed Pipeline

Siting Criteria



	Valve		Facility		Delineated Stream
	Temporary S2 Bypass Tie-in		Corridor		Delineated Waterbody
	Spread One (0.0 - 36.4)		Survey Corridor		Delineated Wetland
	Spread Two (36.4 - 54.2 (Stateline))		Structure (500ft Buffer)		Federal Lands
	Spread Three (54.2 - 64)		Waterbody		State Lands
	Existing Corridor		NWI Wetland		


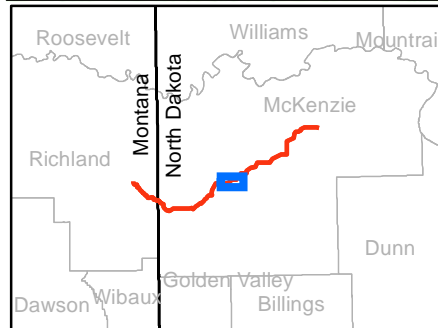
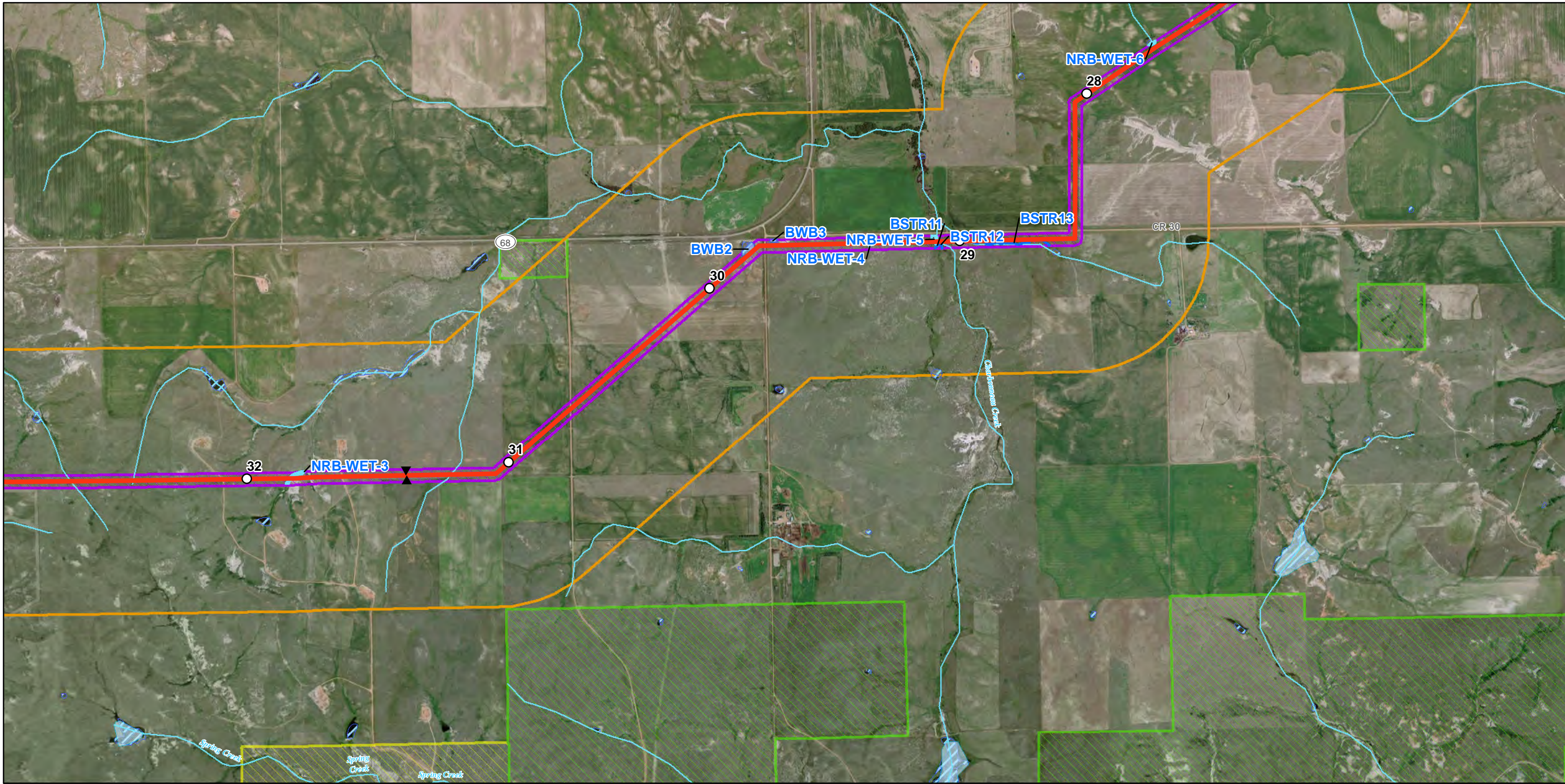


Figure SC-07
Garden Creek NGL
Proposed Pipeline

Siting Criteria

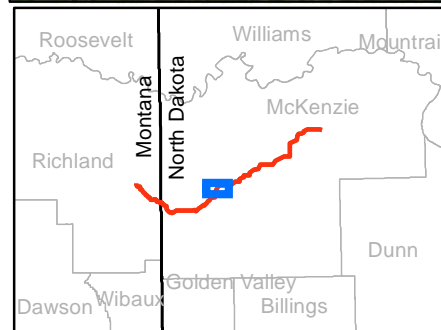
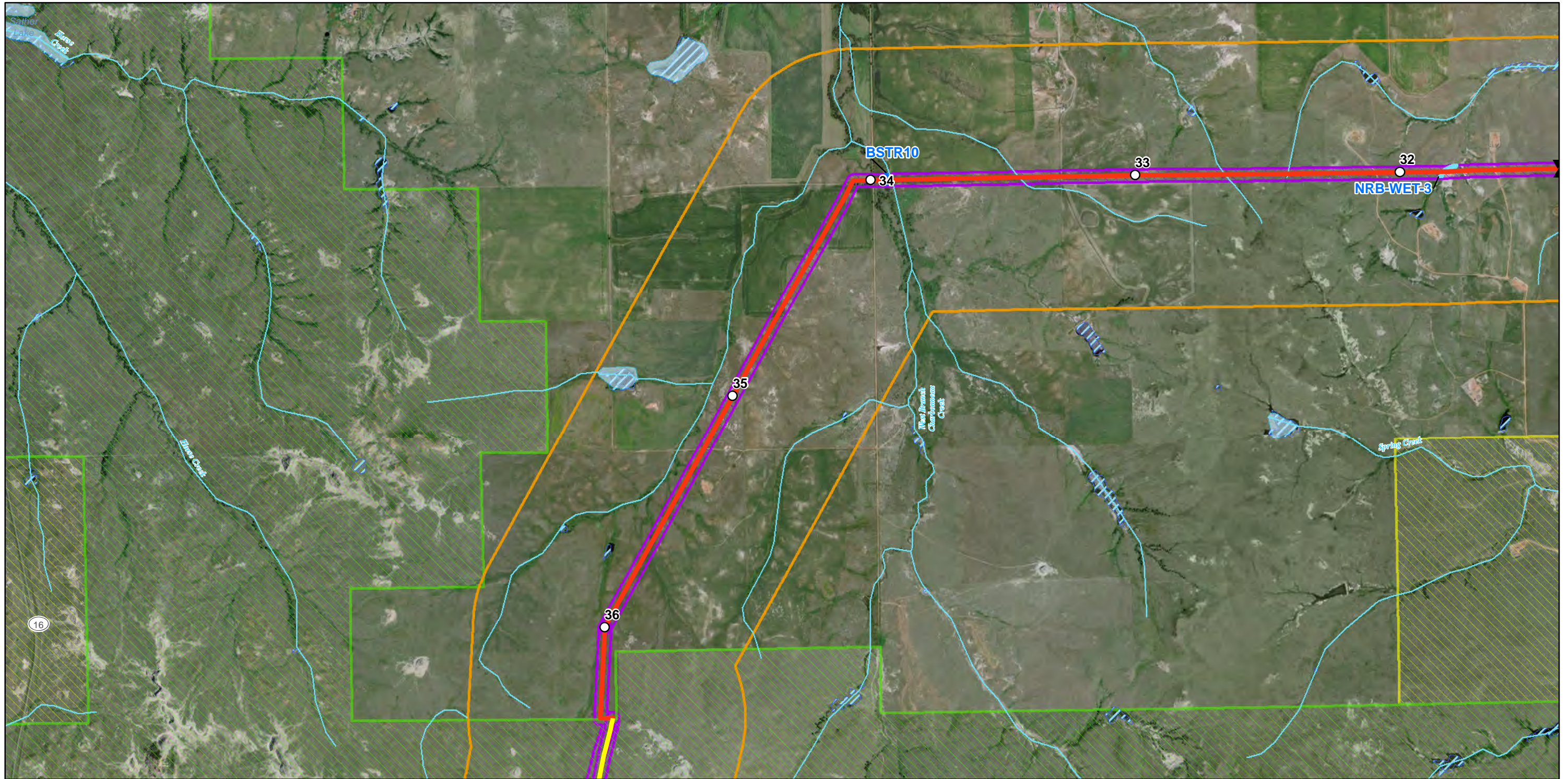


<ul style="list-style-type: none"> Valve Temporary S2 Bypass Tie-in Spread One (0.0 - 36.4) Spread Two (36.4 - 54.2 (Stateline)) Spread Three (54.2 - 64) Existing Corridor 	<ul style="list-style-type: none"> Facility Corridor Survey Corridor Structure (500ft Buffer) Waterbody NW1 Wetland 	<ul style="list-style-type: none"> Delineated Stream Delineated Waterbody Delineated Wetland Federal Lands State Lands
---	---	--

BEAR PAW ENERGY, LLC
A SUBSIDIARY OF ONEOK PARTNERS, L.P.

Figure SC-08
Garden Creek NGL
Proposed Pipeline

Siting Criteria

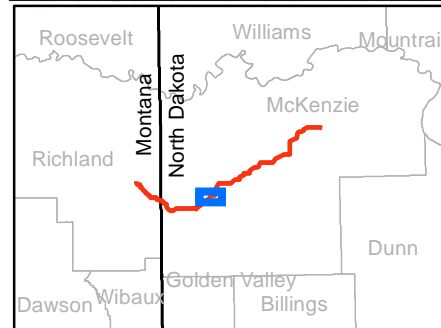
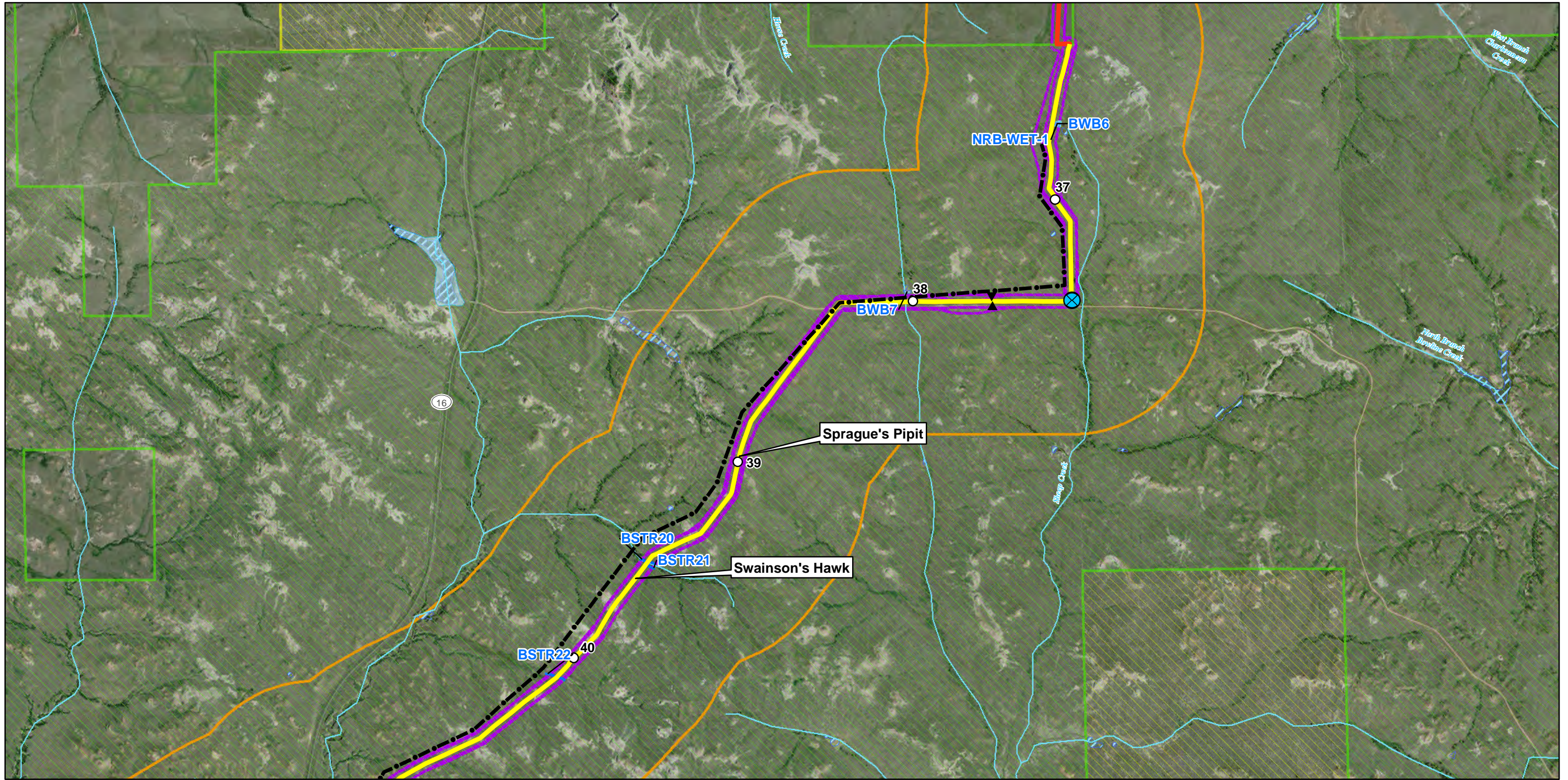


<ul style="list-style-type: none"> Valve Temporary S2 Bypass Tie-in Spread One (0.0 - 36.4) Spread Two (36.4 - 54.2 (Stateline)) Spread Three (54.2 - 64) Existing Corridor 	<ul style="list-style-type: none"> Facility Corridor Survey Corridor Structure (500ft Buffer) Waterbody NWI Wetland 	<ul style="list-style-type: none"> Delineated Stream Delineated Waterbody Delineated Wetland Federal Lands State Lands
---	---	--

BEAR PAW ENERGY, LLC
A SUBSIDIARY OF ONEOK PARTNERS, L.P.

Figure SC-09
Garden Creek NGL
Proposed Pipeline

Siting Criteria

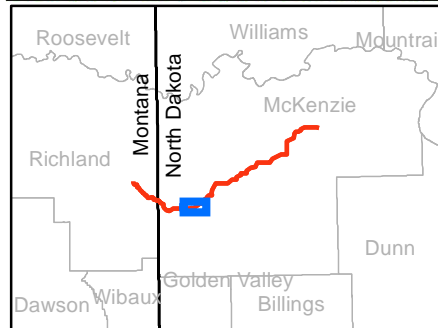
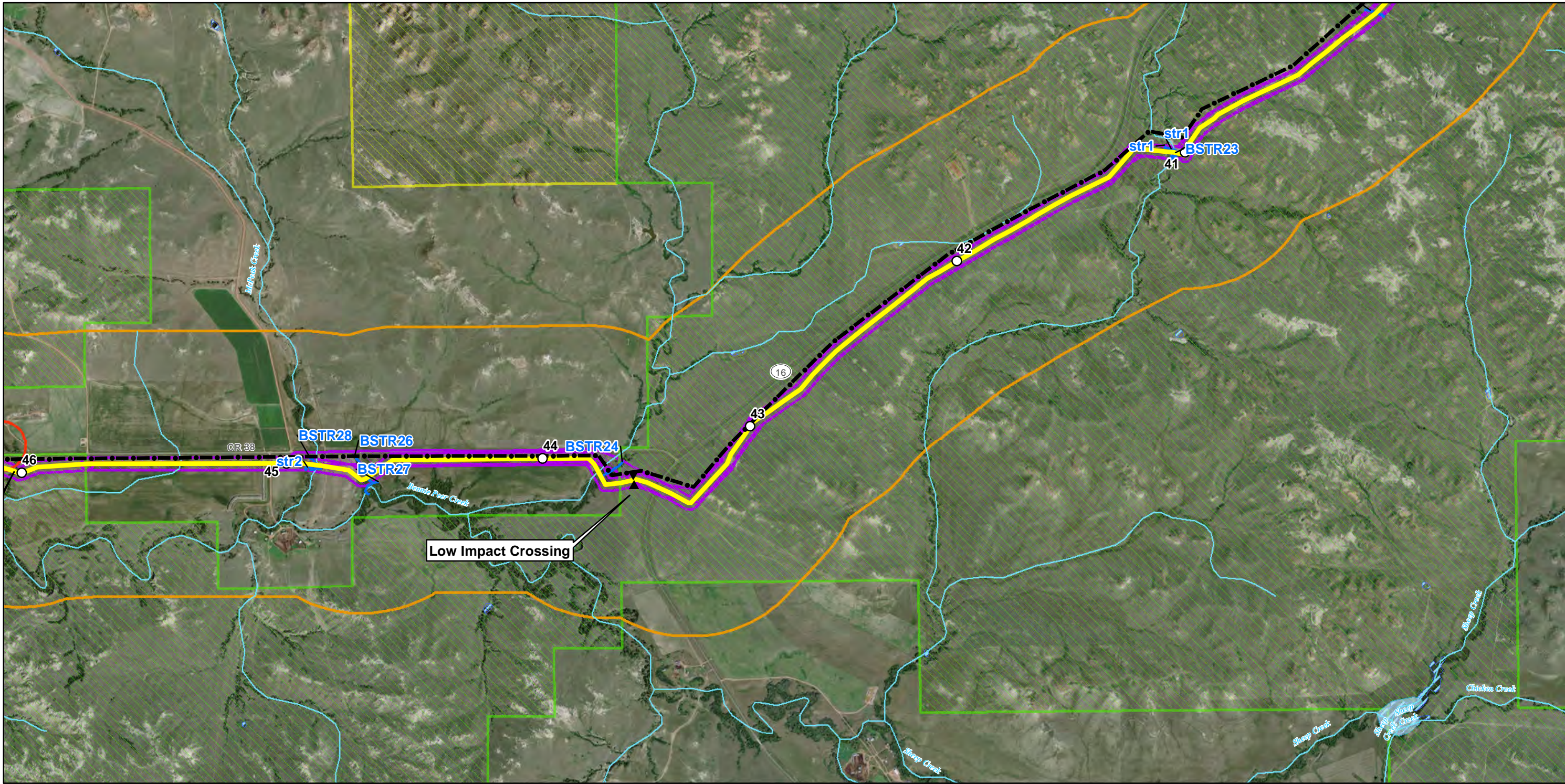


<ul style="list-style-type: none"> Valve Temporary S2 Bypass Tie-in Spread One (0.0 - 36.4) Spread Two (36.4 - 54.2 (Stateline)) Spread Three (54.2 - 64) ExistingCorridor 	<ul style="list-style-type: none"> Facility Corridor Survey Corridor Structure (500ft Buffer) Waterbody NWI Wetland 	<ul style="list-style-type: none"> Delineated Stream Delineated Waterbody Delineated Wetland Federal Lands State Lands
--	---	--

0 1,000 2,000
Fee

Figure SC-10
Garden Creek NGL
Proposed Pipeline

Siting Criteria

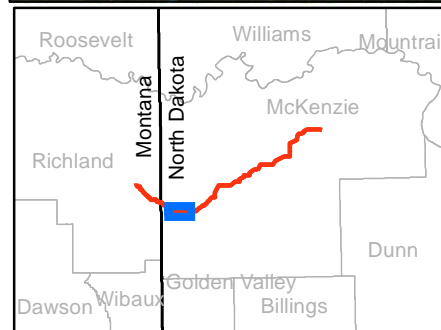
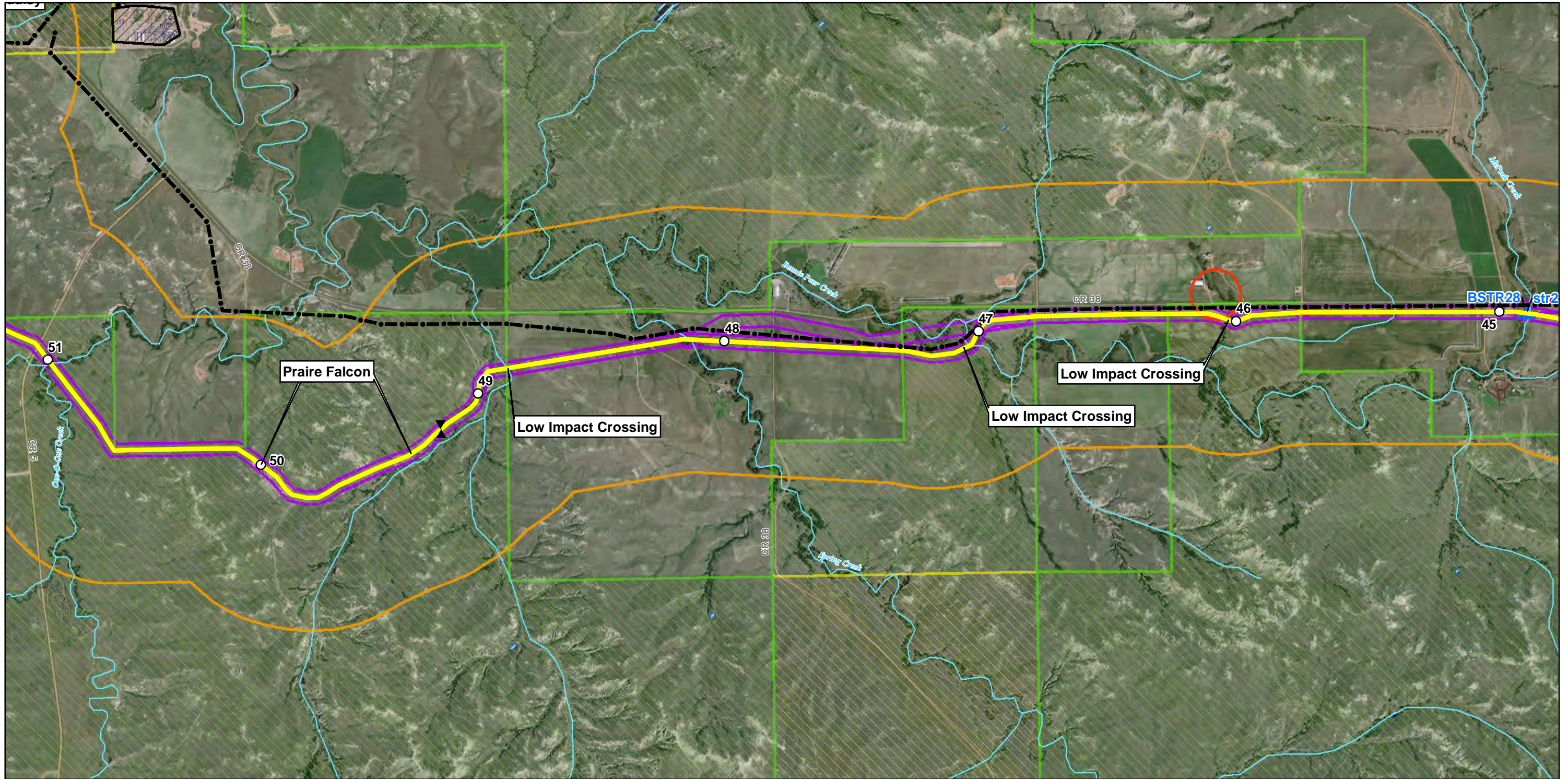


<ul style="list-style-type: none"> ▲ Valve ⊗ Temporary S2 Bypass Tie-in — Spread One (0.0 - 36.4) — Spread Two (36.4 - 54.2 (Stateline)) — Spread Three (54.2 - 64) — ExistingCorridor 	<ul style="list-style-type: none"> ▨ Facility ▭ Corridor ▨ Survey Corridor ▭ Structure (500ft Buffer) — Waterbody ▨ NWI Wetland 	<ul style="list-style-type: none"> — Delineated Stream ▨ Delineated Waterbody ▨ Delineated Wetland ▨ Federal Lands ▨ State Lands
--	---	---

0 1,000 2,000
Fee

Figure SC-11
Garden Creek NGL
Proposed Pipeline

Siting Criteria

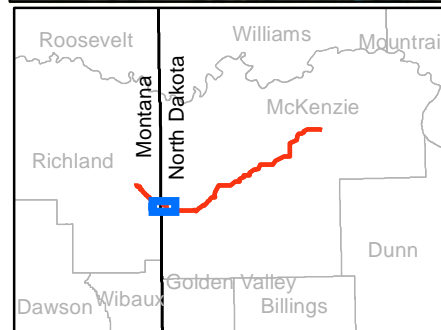
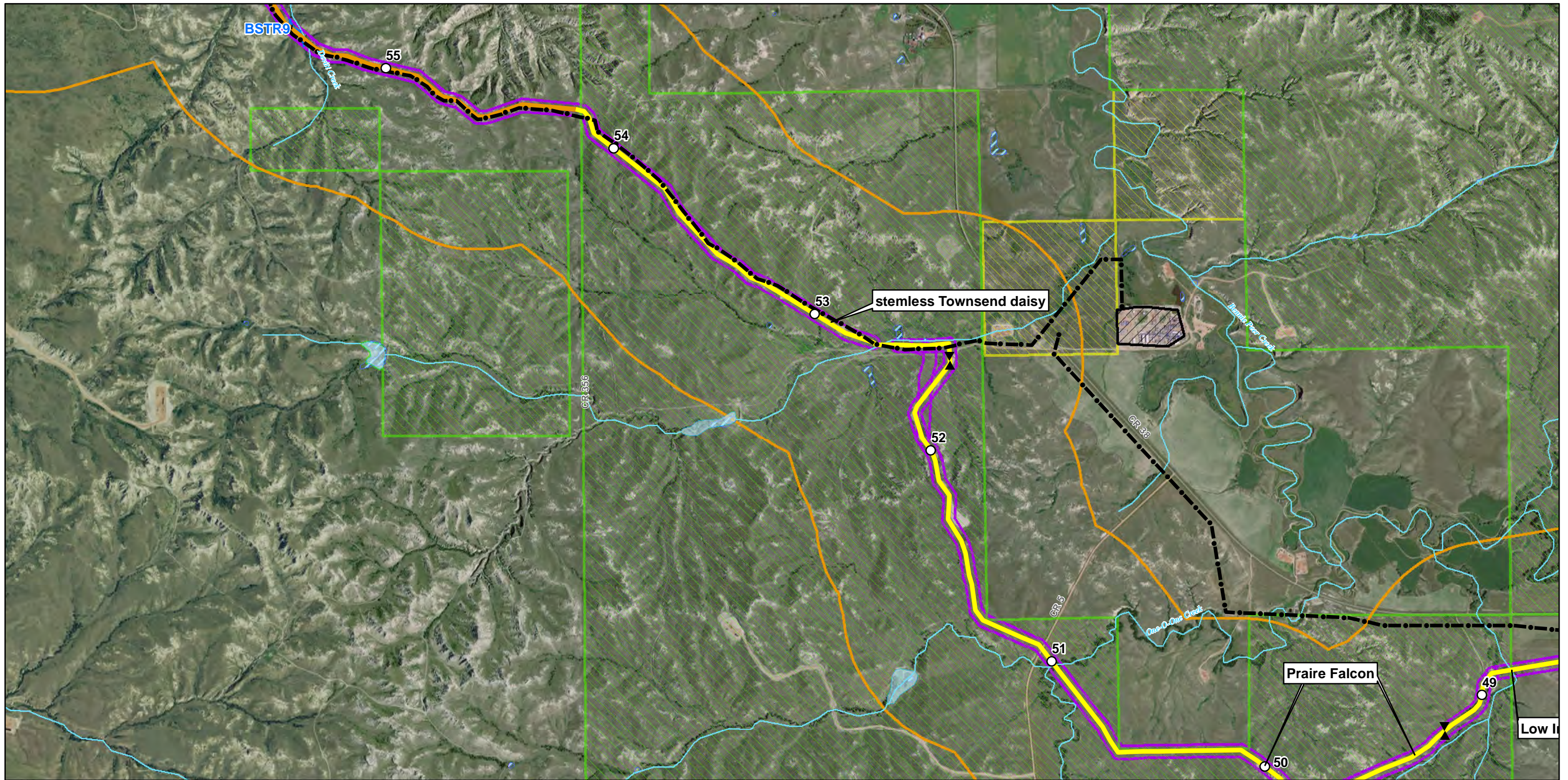


<ul style="list-style-type: none"> Valve Temporary S2 Bypass Tie-in Spread One (0.0 - 36.4) Spread Two (36.4 - 54.2 (Stateline)) Spread Three (54.2 - 64) Existing Corridor 	<ul style="list-style-type: none"> Facility Corridor Survey Corridor Structure (500ft Buffer) Waterbody NWI Wetland 	<ul style="list-style-type: none"> Delineated Stream Delineated Waterbody Delineated Wetland Federal Lands State Lands
---	---	--

BEAR PAW ENERGY, LLC
A SUBSIDIARY OF ONEOK PARTNERS, L.P.

Figure SC-12
Garden Creek NGL
Proposed Pipeline

Siting Criteria



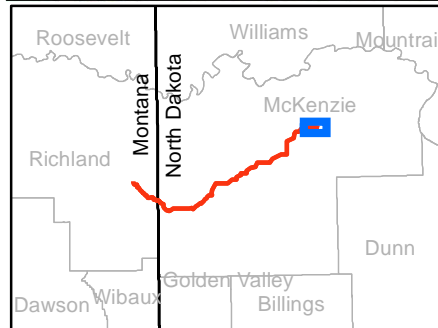
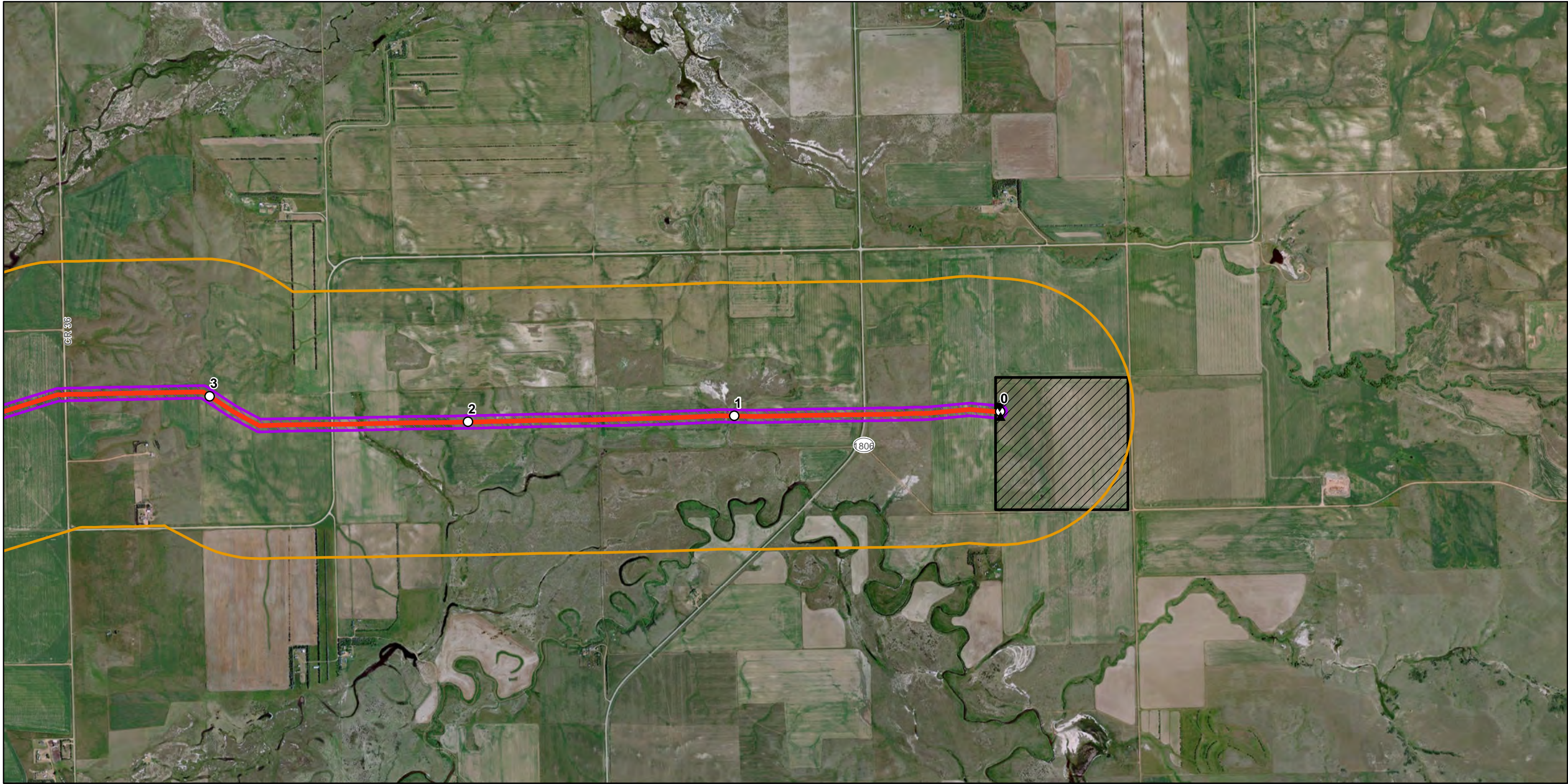
<ul style="list-style-type: none"> Valve Temporary S2 Bypass Tie-in Spread One (0.0 - 36.4) Spread Two (36.4 - 54.2 (Stateline)) Spread Three (54.2 - 64) Existing Corridor 	<ul style="list-style-type: none"> Facility Corridor Survey Corridor Structure (500ft Buffer) Waterbody NWI Wetland 	<ul style="list-style-type: none"> Delineated Stream Delineated Waterbody Delineated Wetland Federal Lands State Lands
---	---	--












0 1,000 2,000
Feet

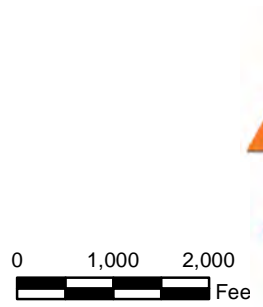
BEAR PAW ENERGY, LLC
A SUBSIDIARY OF ONEOK PARTNERS, L.P.

Figure SC-13
Garden Creek NGL
Proposed Pipeline

Siting Criteria

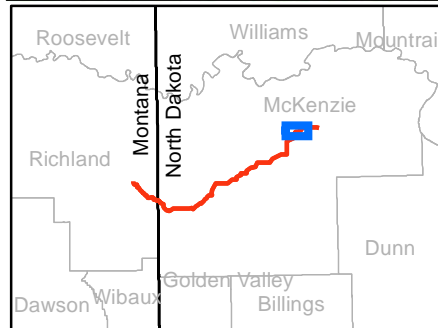
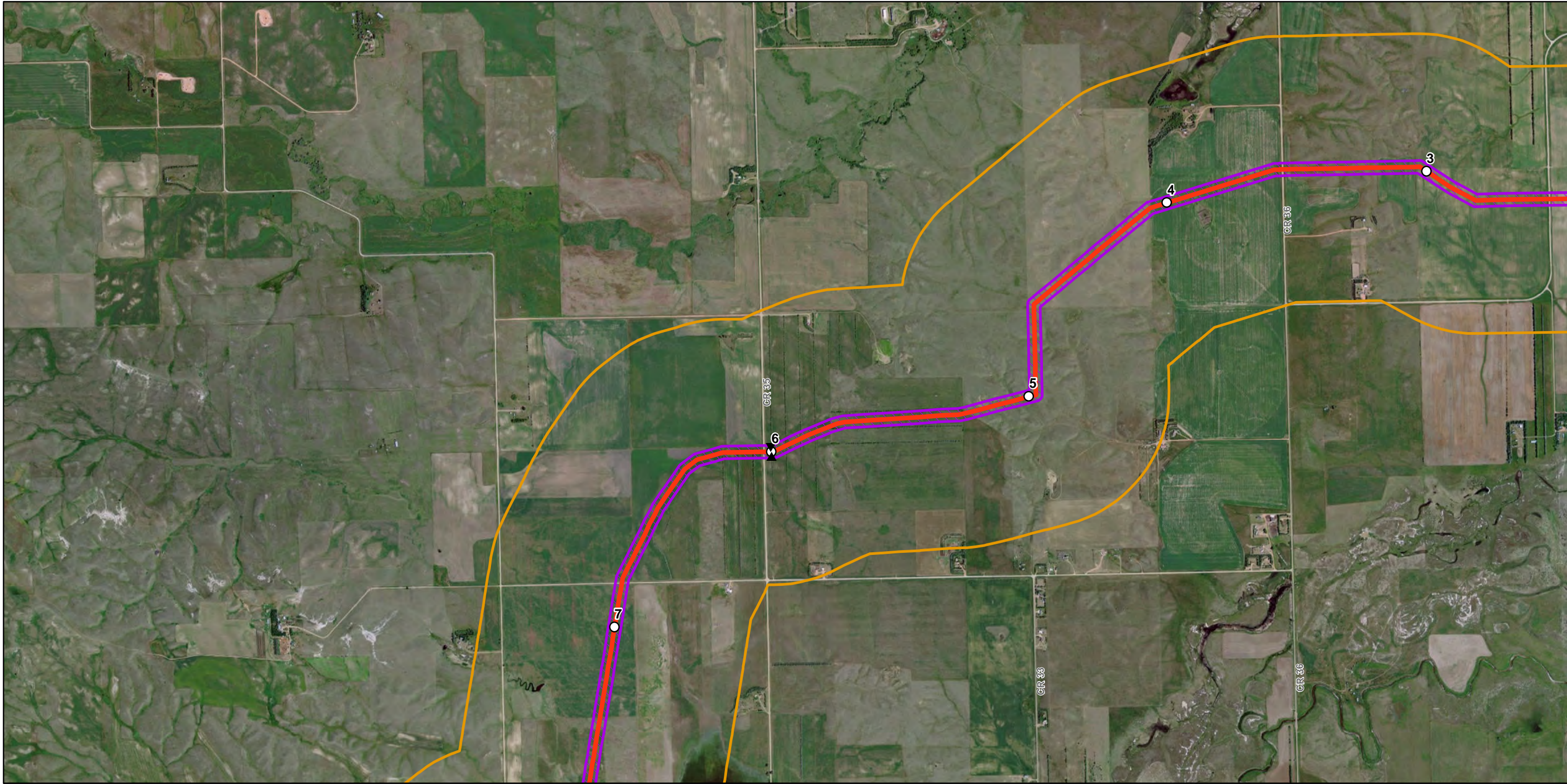













-  Valve
-  Temporary S2 Bypass Tie-in
-  Spread One (0.0 - 36.4)
-  Spread Two (36.4 - 54.2 (Stateline))
-  Spread Three (54.2 - 64)
-  Existing Corridor
-  Facility
-  Corridor
-  Survey Corridor
-  CR Site (Revisited)
-  CR Site (Newly Recorded)



**Figure SC-CR-01
Garden Creek NGL
Proposed Pipeline**

Sitting Criteria



-  Valve
-  Temporary S2 Bypass Tie-in
-  Spread One (0.0 - 36.4)
-  Spread Two (36.4 - 54.2 (Stateline))
-  Spread Three (54.2 - 64)
-  Existing Corridor
-  Facility
-  Corridor
-  Survey Corridor
-  CR Site (Revisited)
-  CR Site (Newly Recorded)

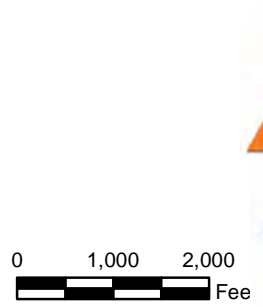
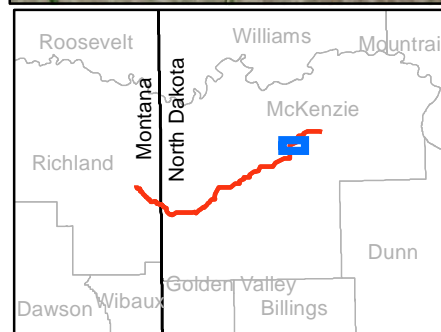
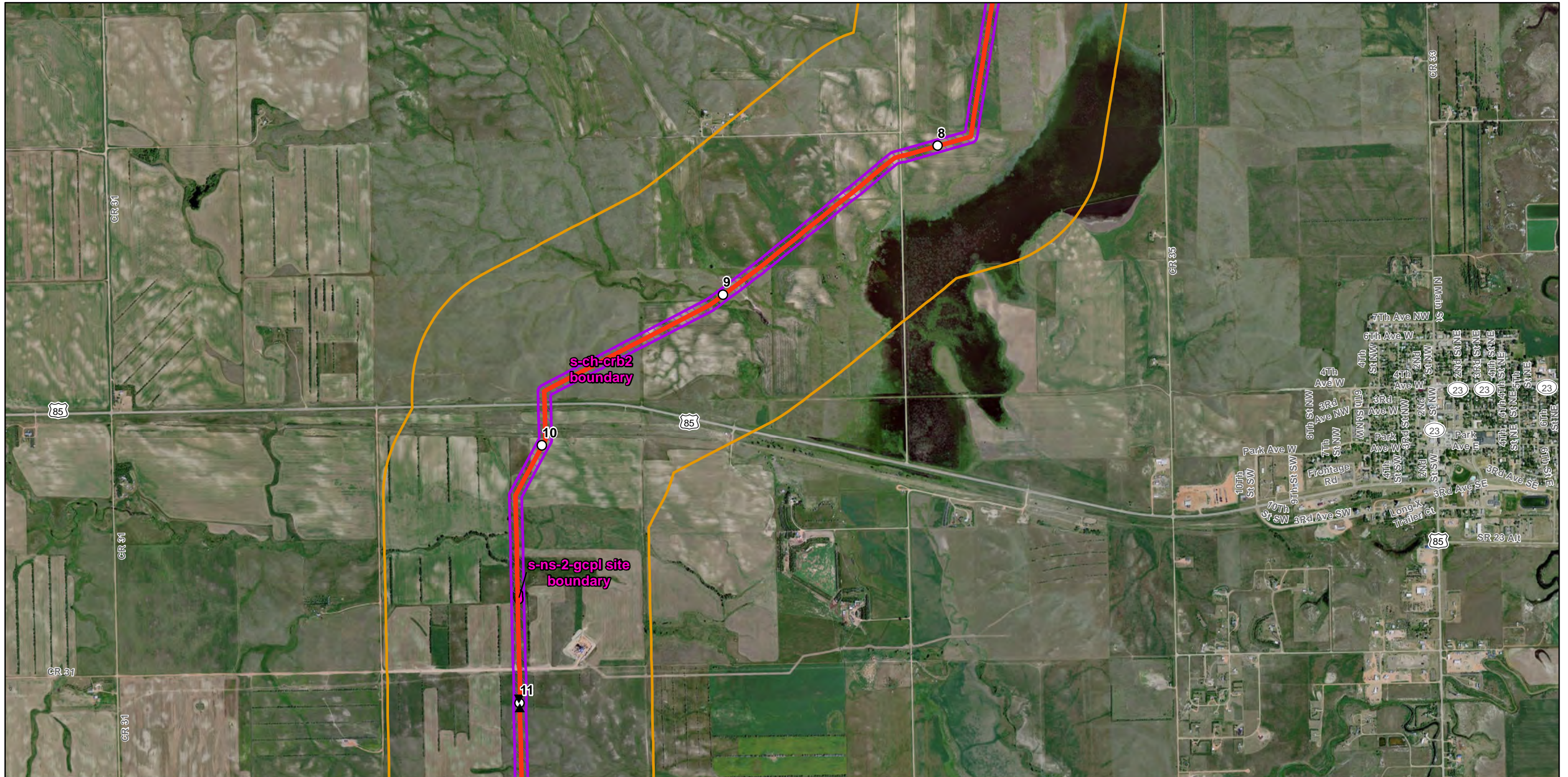


Figure SC-CR-02
Garden Creek NGL
Proposed Pipeline

Sitting Criteria



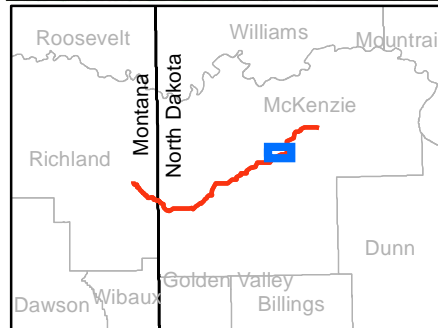
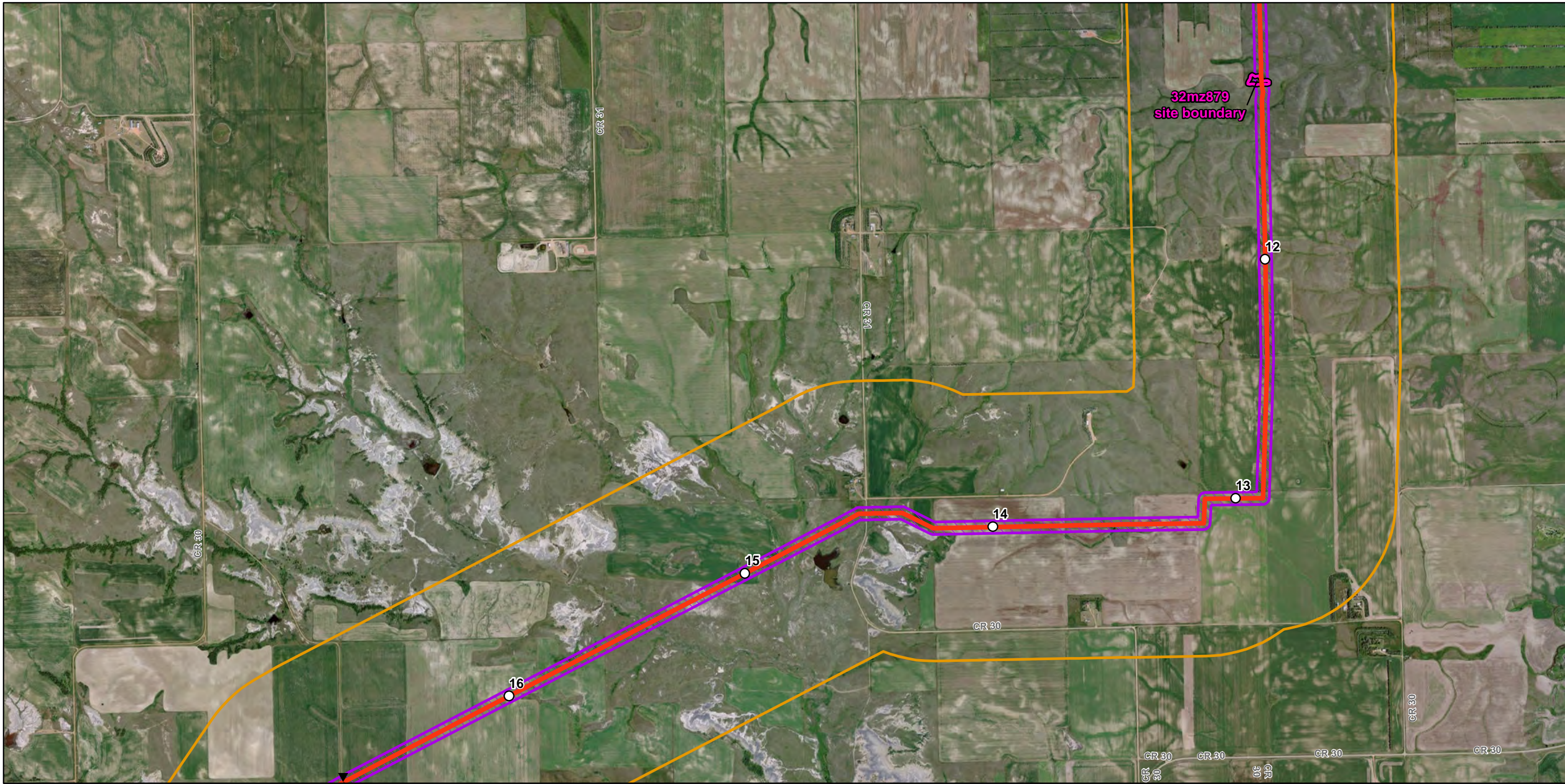
- | | | | |
|--|--------------------------------------|--|--------------------------|
| | Valve | | Facility |
| | Temporary S2 Bypass Tie-in | | Corridor |
| | Spread One (0.0 - 36.4) | | Survey Corridor |
| | Spread Two (36.4 - 54.2 (Stateline)) | | CR Site (Revisited) |
| | Spread Three (54.2 - 64) | | CR Site (Newly Recorded) |
| | Existing Corridor | | |

0 1,000 2,000
Feet

BEAR PAW ENERGY, LLC
A SUBSIDIARY OF ONEOK PARTNERS, L.P.

Figure SC-CR-03
Garden Creek NGL
Proposed Pipeline

Sitting Criteria



- | | |
|--------------------------------------|--------------------------|
| Valve | Facility |
| Temporary S2 Bypass Tie-in | Corridor |
| Spread One (0.0 - 36.4) | Survey Corridor |
| Spread Two (36.4 - 54.2 (Stateline)) | CR Site (Revisited) |
| Spread Three (54.2 - 64) | CR Site (Newly Recorded) |
| Existing Corridor | |

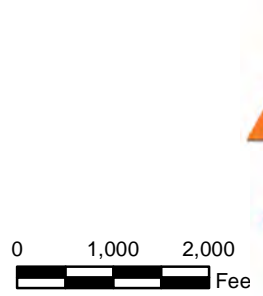
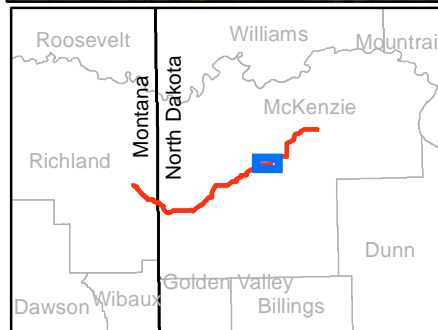
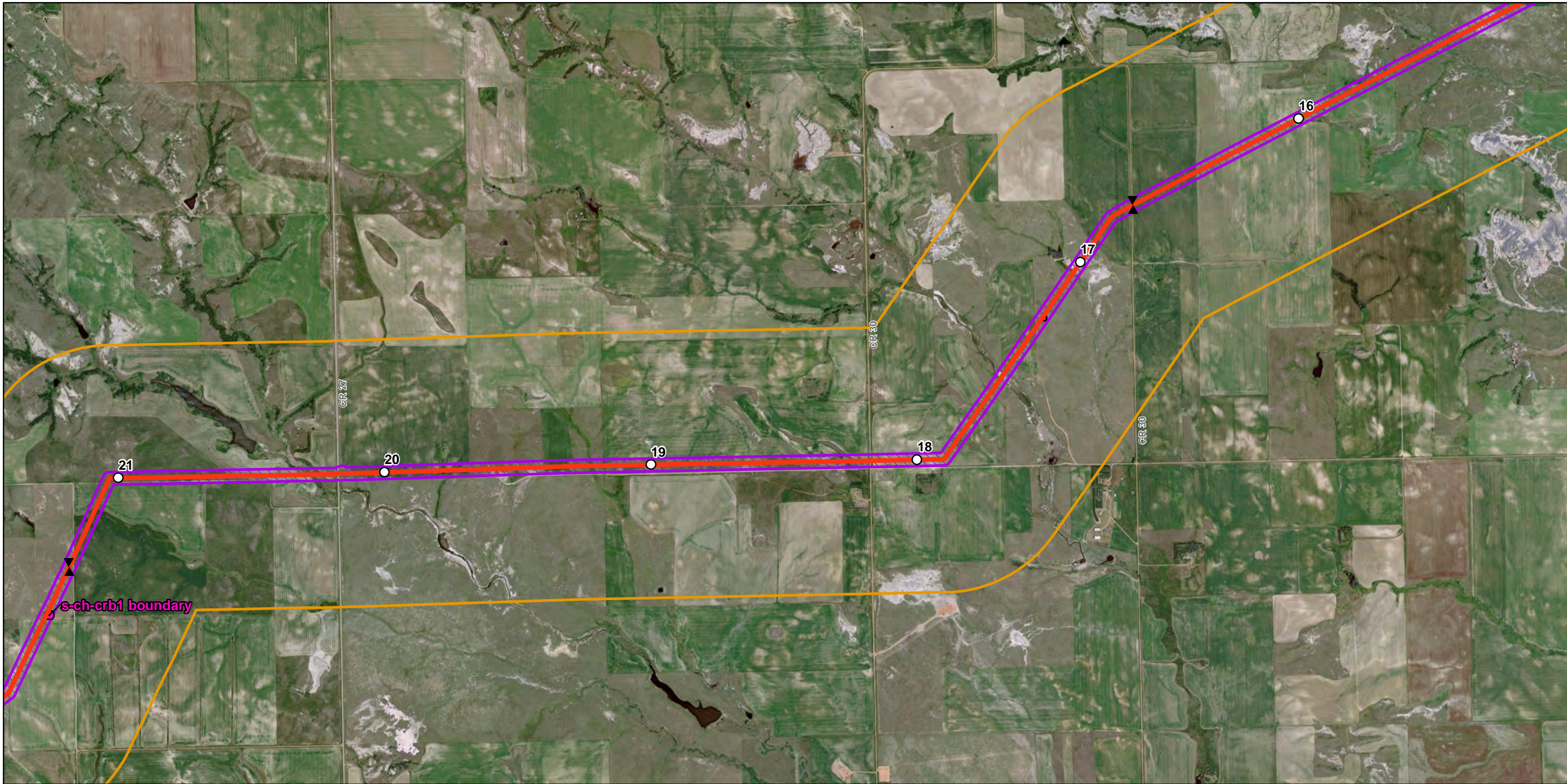


Figure SC-CR-04
Garden Creek NGL
Proposed Pipeline

Sitting Criteria



- | | |
|--|----------------------------|
| ▲ Valve | ▨ Facility |
| ⊗ Temporary S2 Bypass Tie-in | ▭ Corridor |
| — Spread One (0.0 - 36.4) | ▨ Survey Corridor |
| — Spread Two (36.4 - 54.2 (Stateline)) | ▭ CR Site (Revisited) |
| — Spread Three (54.2 - 64) | ▭ CR Site (Newly Recorded) |
| — Existing Corridor | |

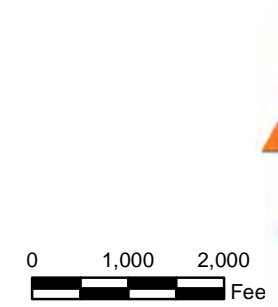
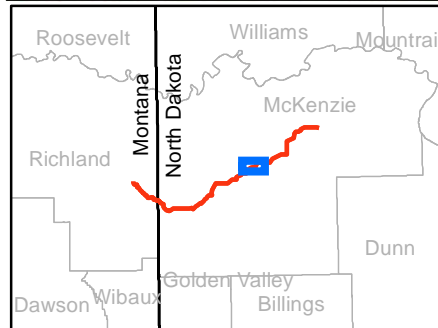
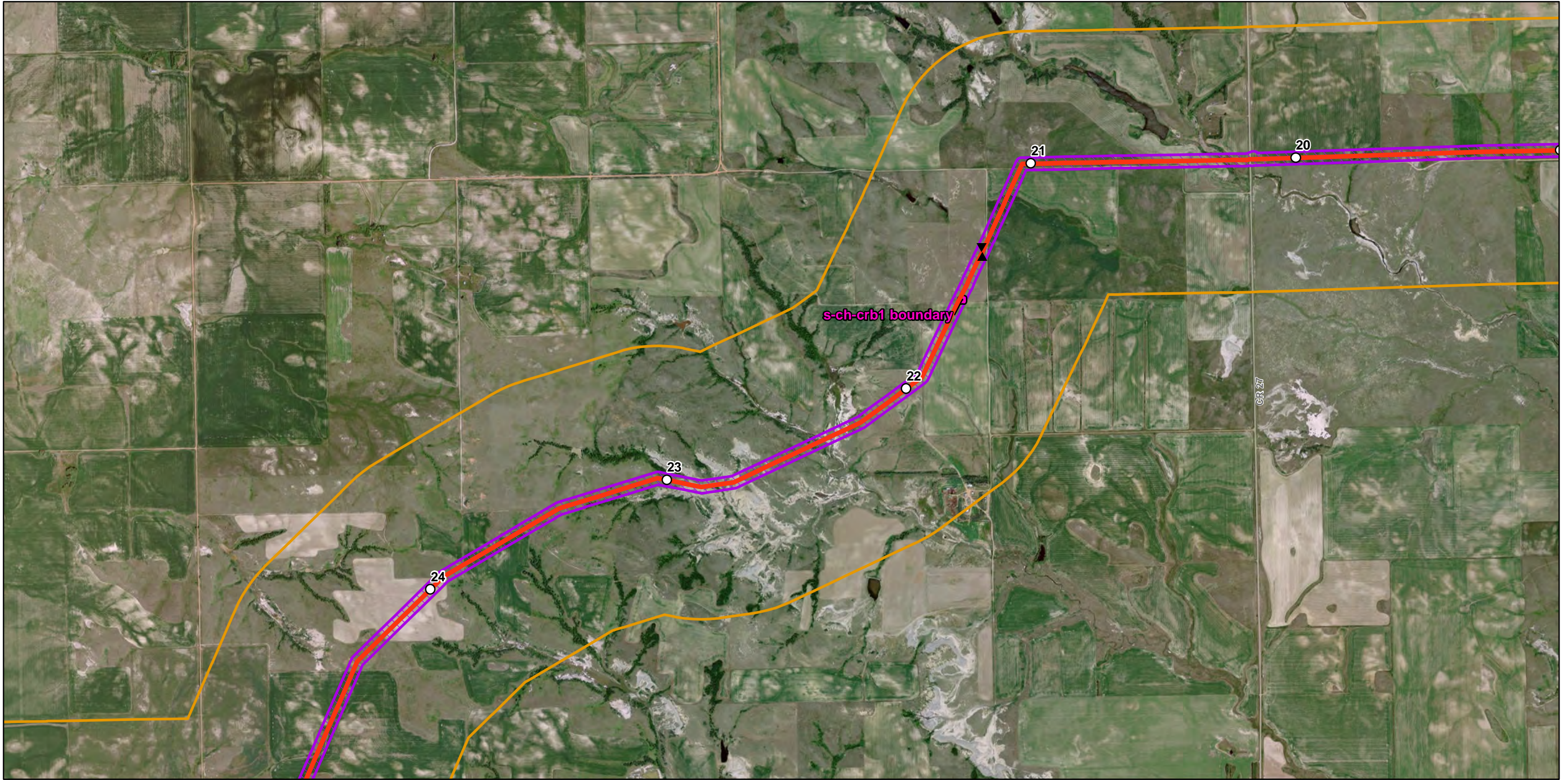













Figure SC-CR-05
Garden Creek NGL
Proposed Pipeline

Sitting Criteria



-  Valve
-  Temporary S2 Bypass Tie-in
-  Spread One (0.0 - 36.4)
-  Spread Two (36.4 - 54.2 (Stateline))
-  Spread Three (54.2 - 64)
-  Existing Corridor
-  Facility
-  Corridor
-  Survey Corridor
-  CR Site (Revisited)
-  CR Site (Newly Recorded)



BEAR PAW ENERGY, LLC
A SUBSIDIARY OF ONEOK PARTNERS, L.P.

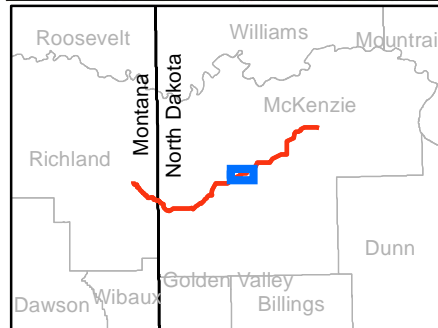
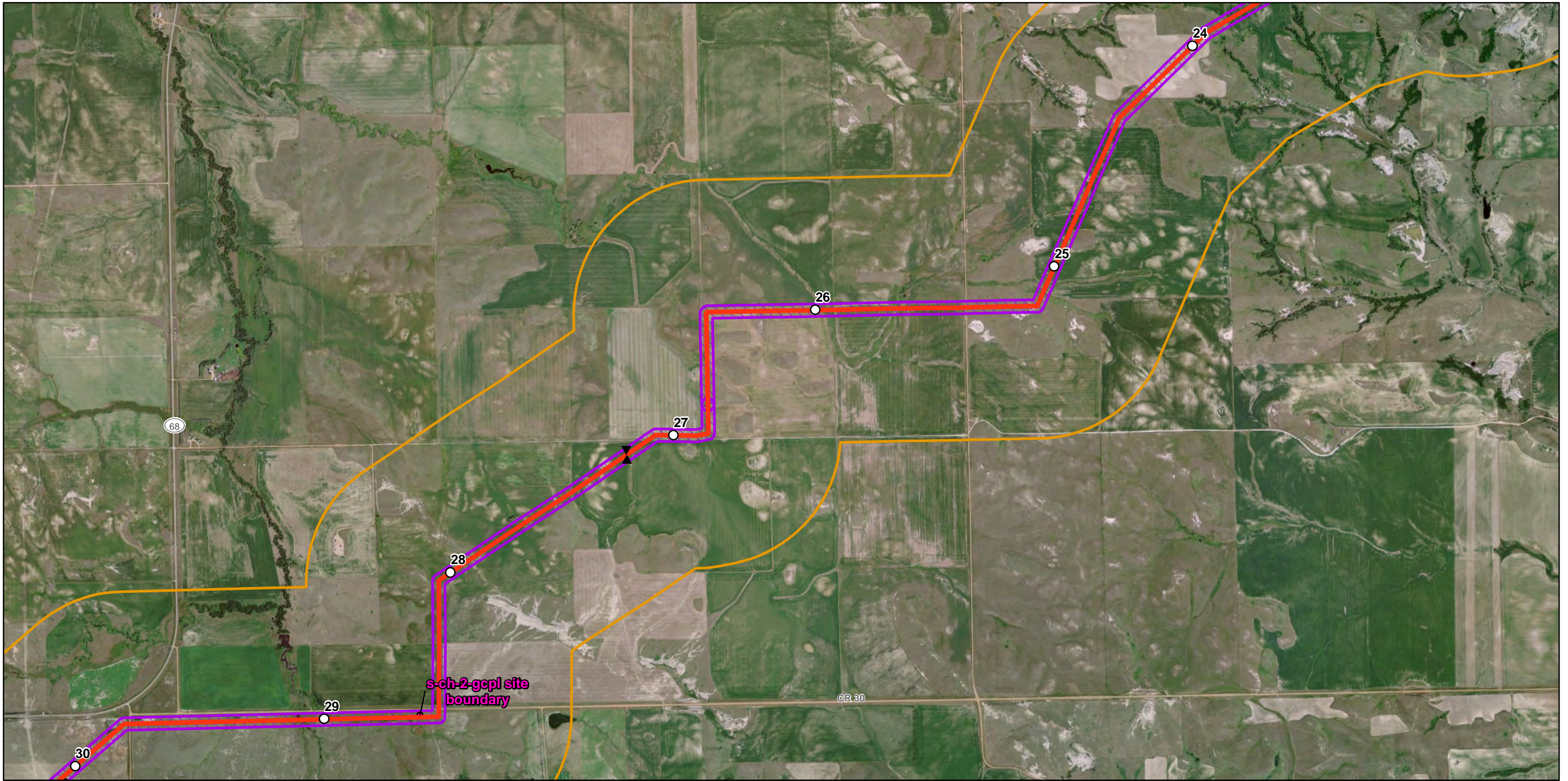
Enhancing Execution
with Experience



0 1,000 2,000 Feet

Figure SC-CR-06
Garden Creek NGL
Proposed Pipeline

Sitting Criteria



- | | |
|--|----------------------------|
| ▲ Valve | ▨ Facility |
| ⊗ Temporary S2 Bypass Tie-in | ▭ Corridor |
| — Spread One (0.0 - 36.4) | ▨ Survey Corridor |
| — Spread Two (36.4 - 54.2 (Stateline)) | ▭ CR Site (Revisited) |
| — Spread Three (54.2 - 64) | ▭ CR Site (Newly Recorded) |
| — Existing Corridor | |

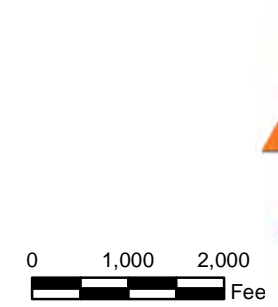
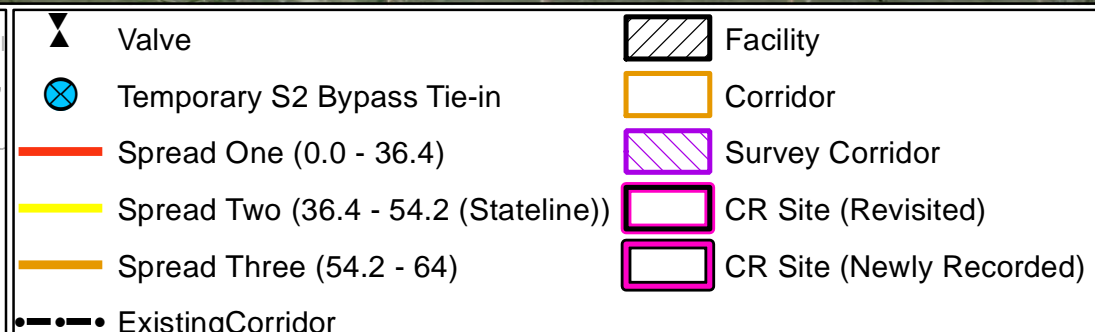
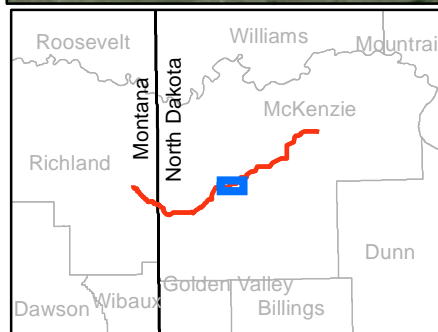
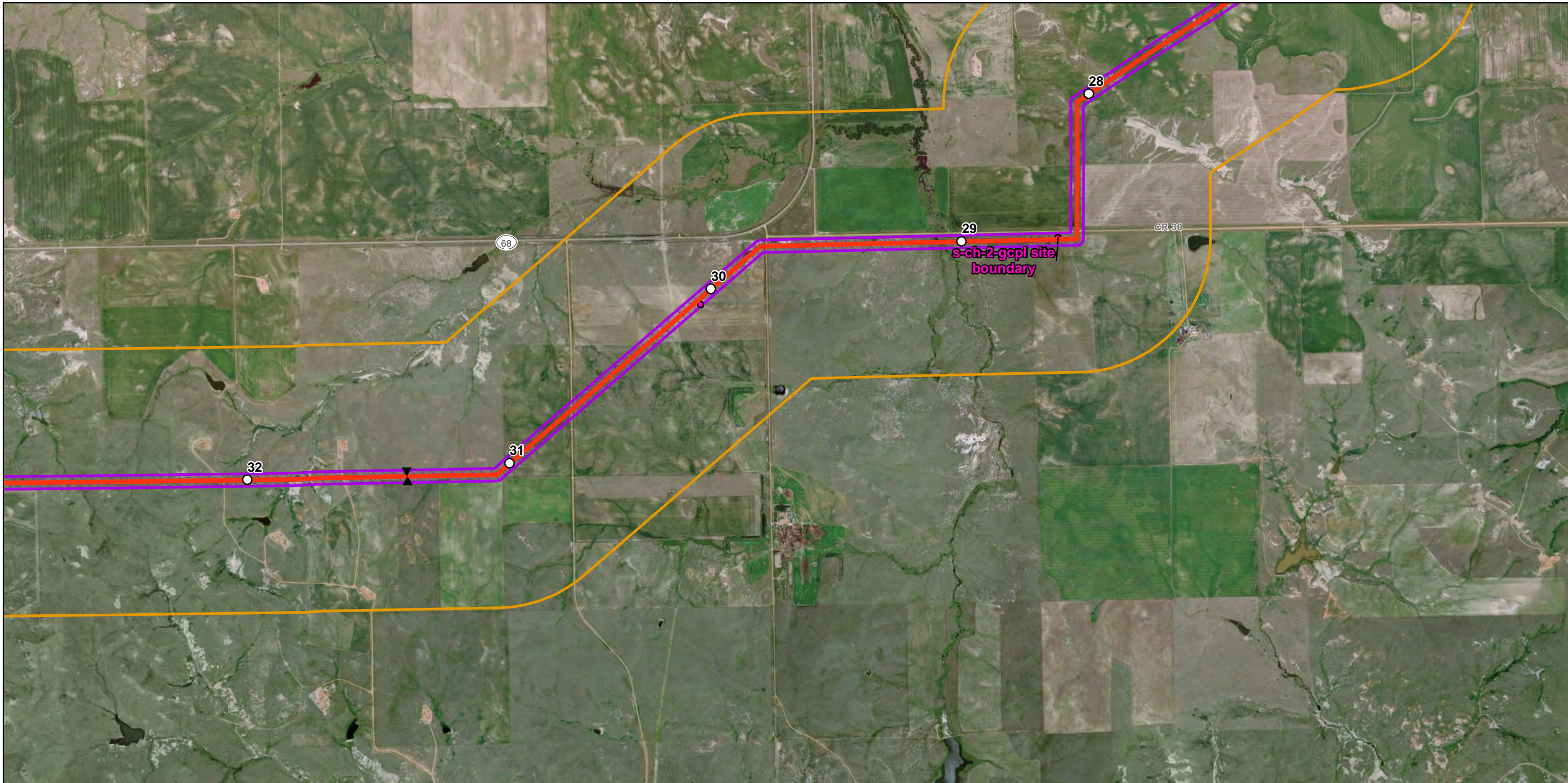


Figure SC-CR-07
Garden Creek NGL
Proposed Pipeline

Sitting Criteria

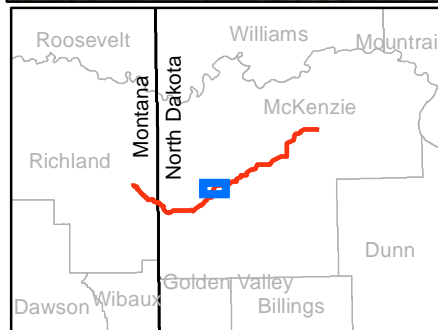
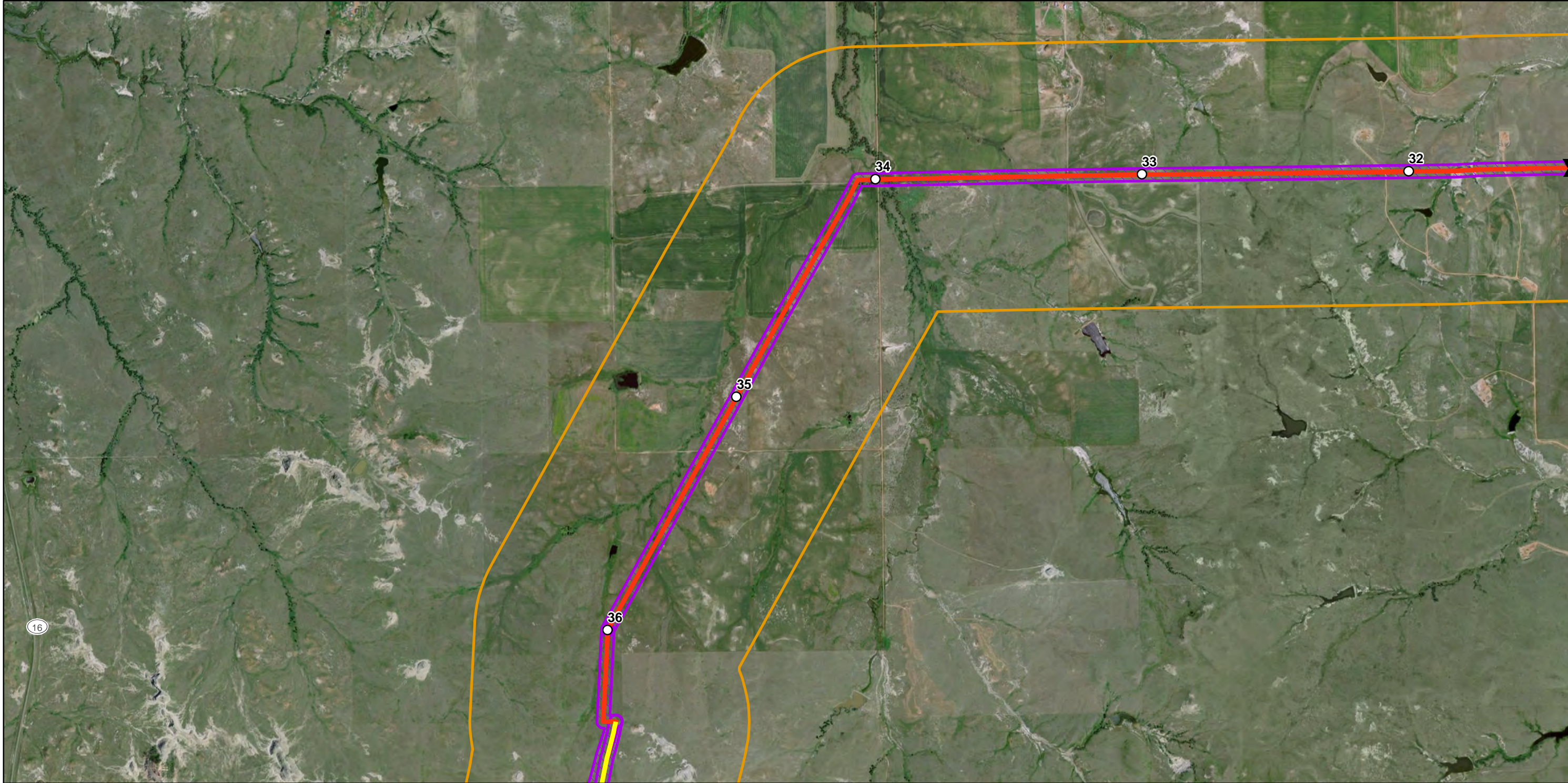













0 1,000 2,000
Feet

BEAR PAW ENERGY, LLC
A SUBSIDIARY OF ONEOK PARTNERS, L.P.

Figure SC-CR-08
Garden Creek NGL
Proposed Pipeline

Sitting Criteria



-  Valve
-  Temporary S2 Bypass Tie-in
-  Spread One (0.0 - 36.4)
-  Spread Two (36.4 - 54.2 (Stateline))
-  Spread Three (54.2 - 64)
-  Existing Corridor
-  Facility
-  Corridor
-  Survey Corridor
-  CR Site (Revisited)
-  CR Site (Newly Recorded)

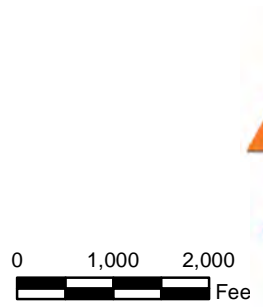
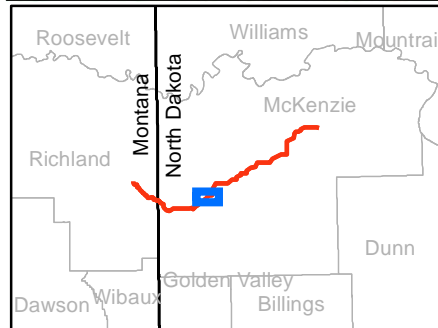
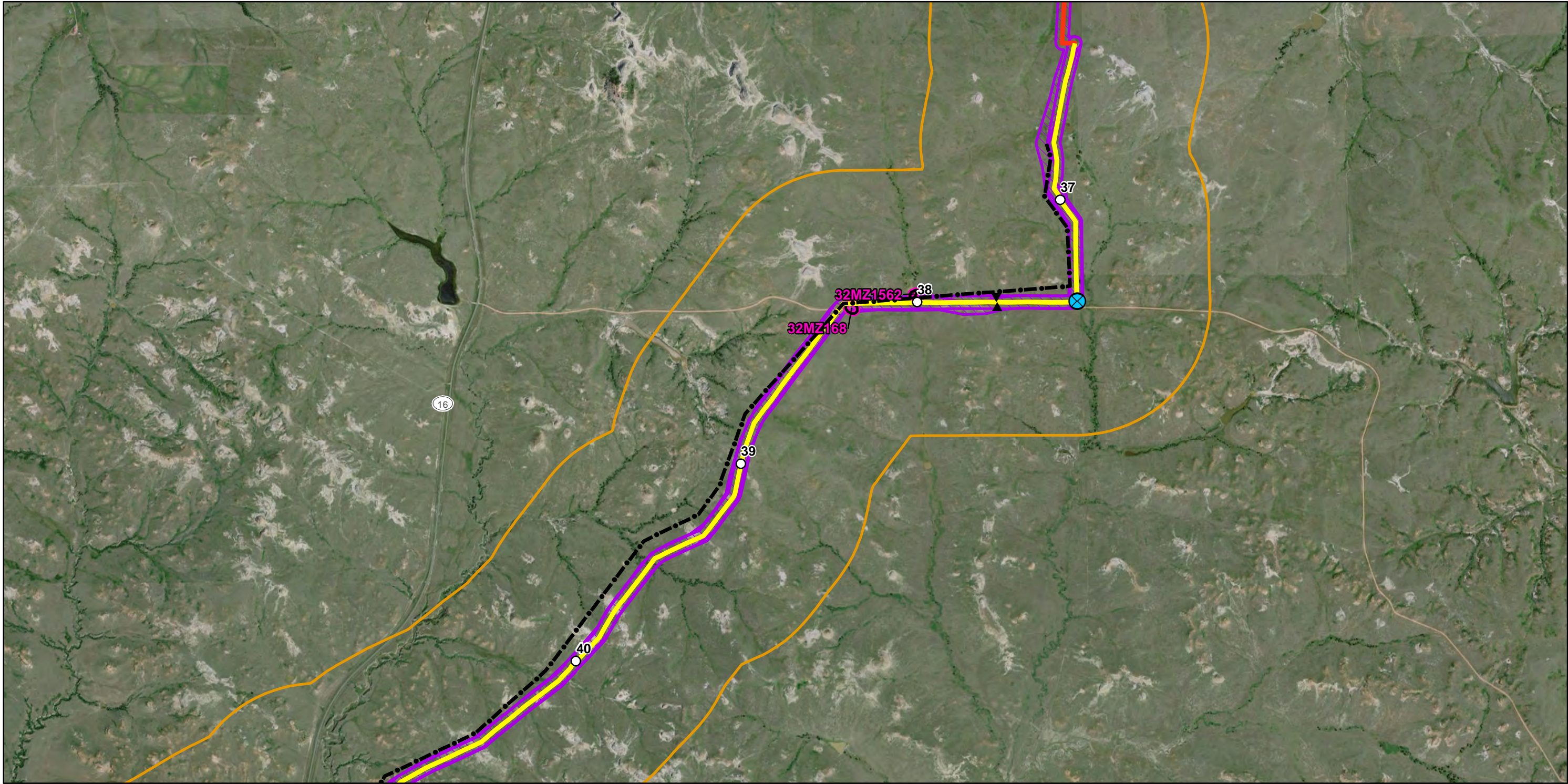


Figure SC-CR-09
Garden Creek NGL
Proposed Pipeline

Sitting Criteria



- | | |
|--------------------------------------|--------------------------|
| Valve | Facility |
| Temporary S2 Bypass Tie-in | Corridor |
| Spread One (0.0 - 36.4) | Survey Corridor |
| Spread Two (36.4 - 54.2 (Stateline)) | CR Site (Revisited) |
| Spread Three (54.2 - 64) | CR Site (Newly Recorded) |
| Existing Corridor | |

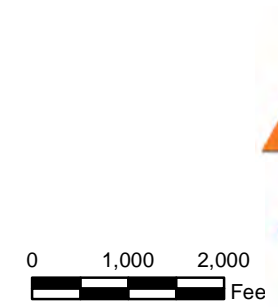
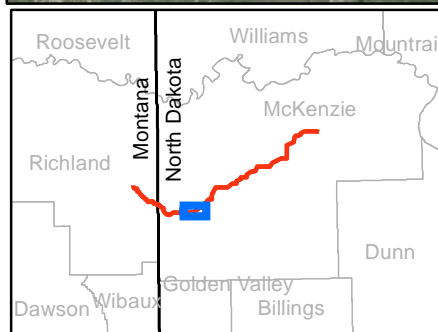
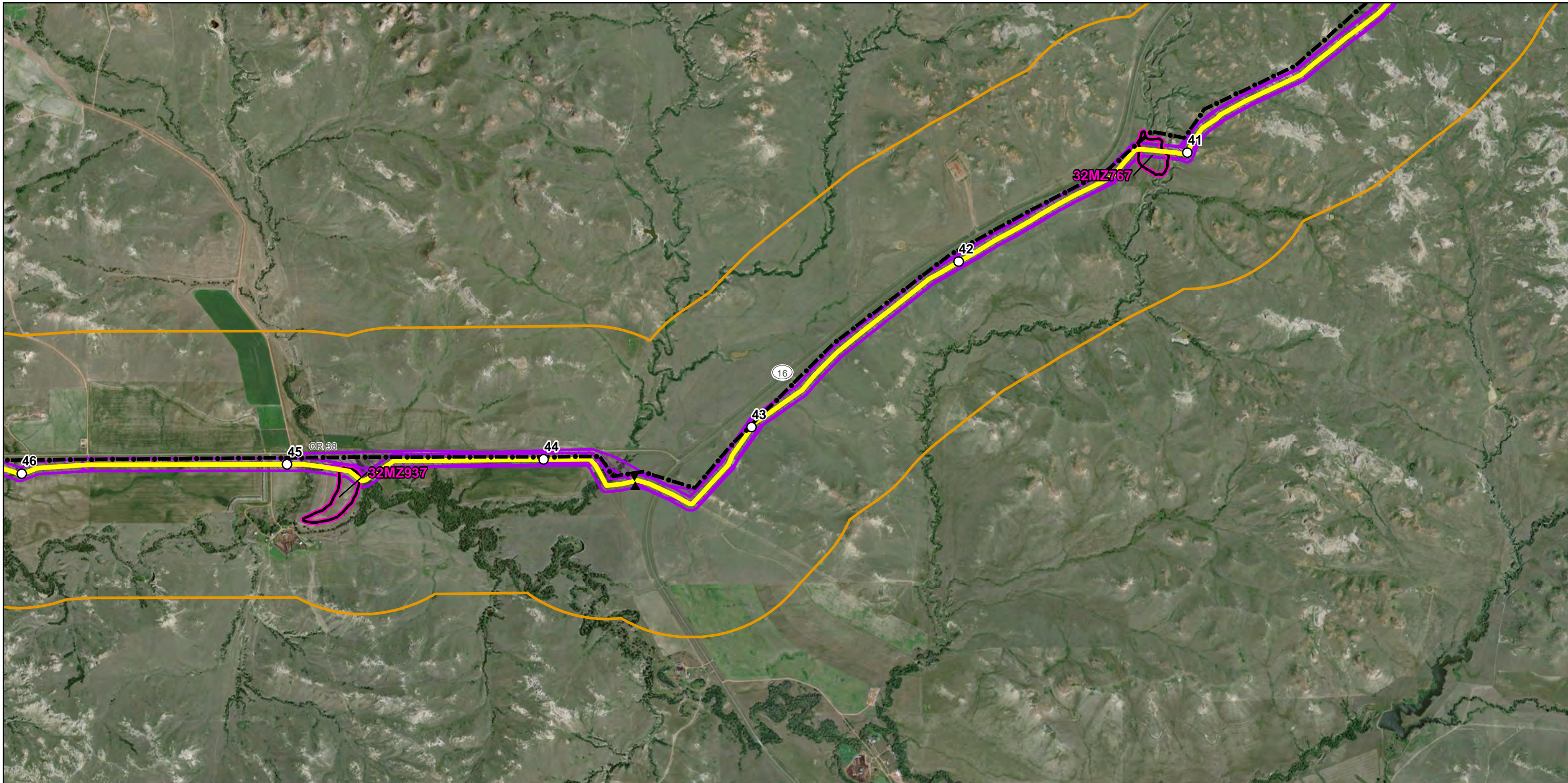


Figure SC-CR-10
Garden Creek NGL
Proposed Pipeline

Sitting Criteria



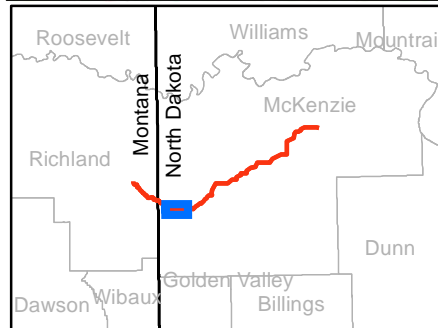
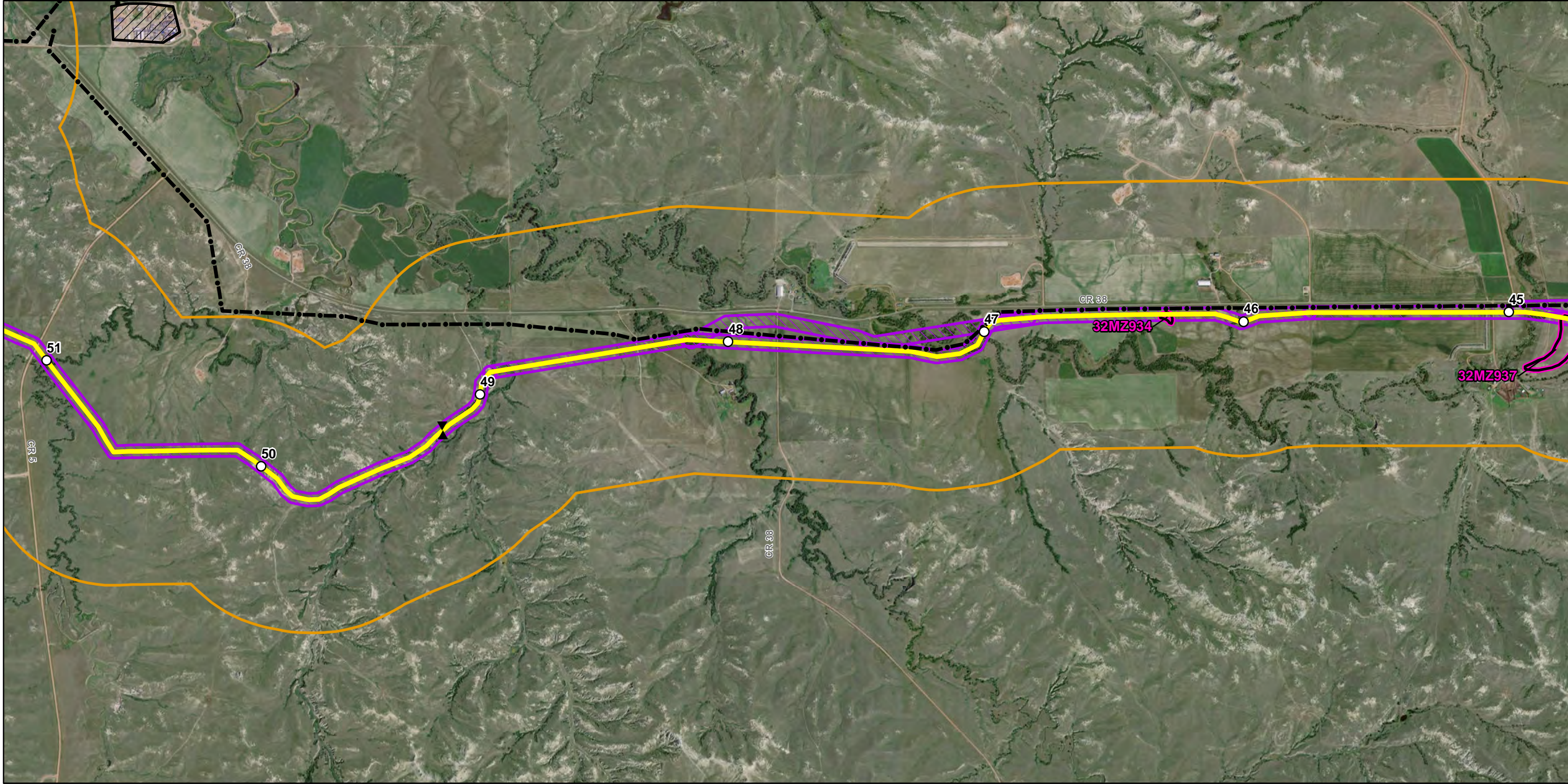
- | | |
|--|----------------------------|
| ▼ Valve | ▨ Facility |
| ⊗ Temporary S2 Bypass Tie-in | ▭ Corridor |
| — Spread One (0.0 - 36.4) | ▨ Survey Corridor |
| — Spread Two (36.4 - 54.2 (Stateline)) | ▭ CR Site (Revisited) |
| — Spread Three (54.2 - 64) | ▭ CR Site (Newly Recorded) |
| --- Existing Corridor | |

0 1,000 2,000
Feet

BEAR PAW ENERGY, LLC
A SUBSIDIARY OF ONEOK PARTNERS, L.P.

Figure SC-CR-11
Garden Creek NGL
Proposed Pipeline

Sitting Criteria



- | | |
|--------------------------------------|--------------------------|
| Valve | Facility |
| Temporary S2 Bypass Tie-in | Corridor |
| Spread One (0.0 - 36.4) | Survey Corridor |
| Spread Two (36.4 - 54.2 (Stateline)) | CR Site (Revisited) |
| Spread Three (54.2 - 64) | CR Site (Newly Recorded) |
| Existing Corridor | |

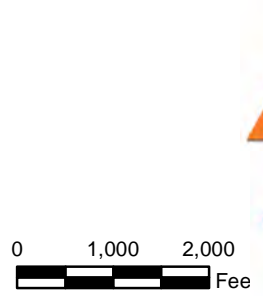
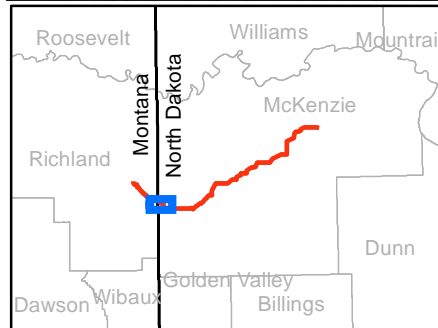
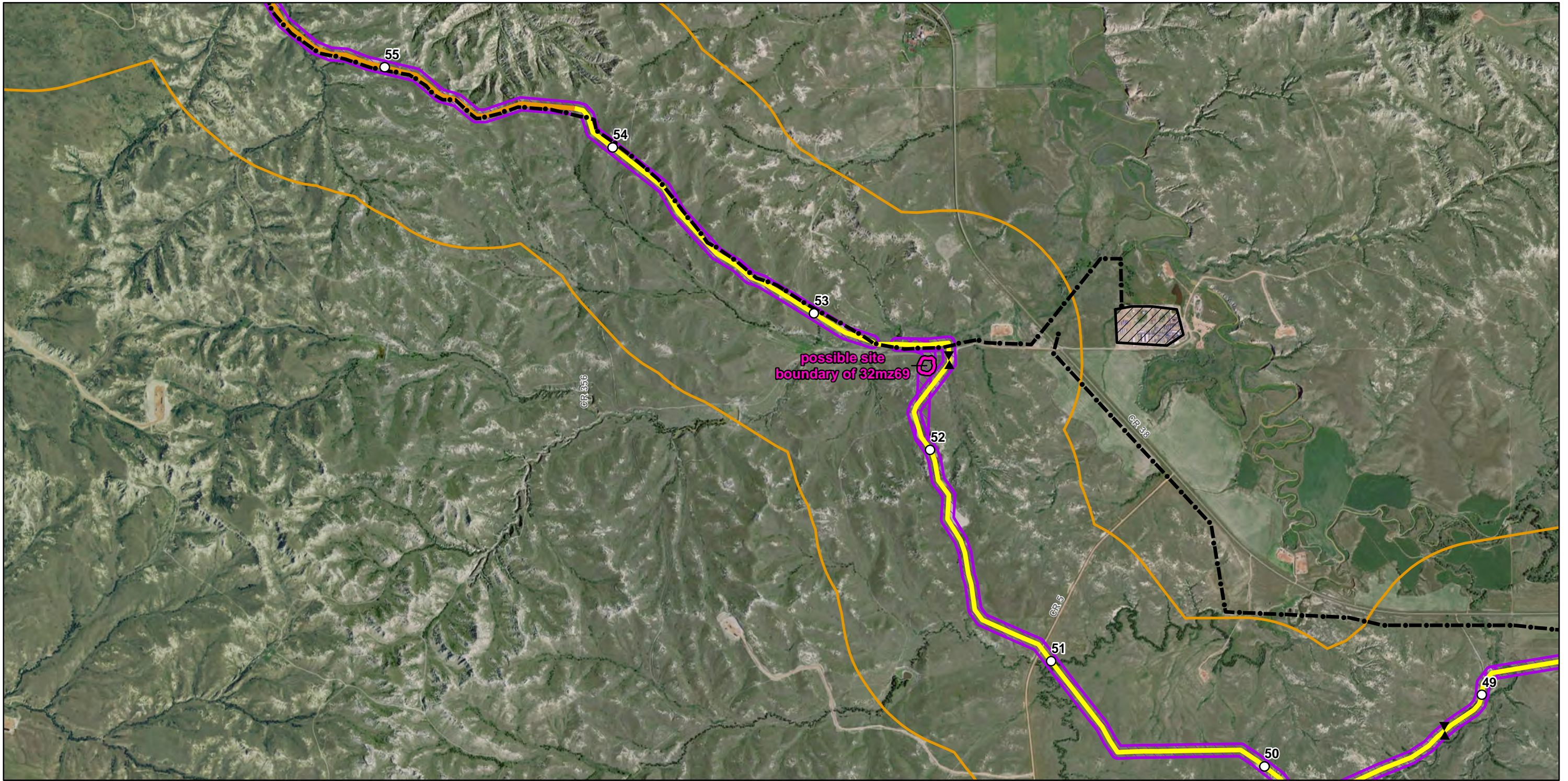


Figure SC-CR-12
Garden Creek NGL
Proposed Pipeline

Sitting Criteria



- | | |
|--|----------------------------|
| ▼ Valve | ▨ Facility |
| ⊗ Temporary S2 Bypass Tie-in | ▭ Corridor |
| — Spread One (0.0 - 36.4) | ▨ Survey Corridor |
| — Spread Two (36.4 - 54.2 (Stateline)) | ▭ CR Site (Revisited) |
| — Spread Three (54.2 - 64) | ▭ CR Site (Newly Recorded) |
| --- Existing Corridor | |

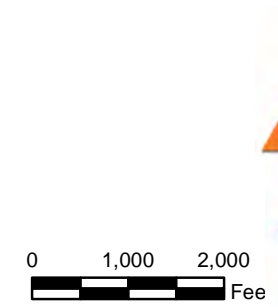


Figure SC-CR-13
Garden Creek NGL
Proposed Pipeline

Sitting Criteria