

OWNERSHIP

0+00 15+00

DAVID A. ROLFSON & JANA ROLFSON
SE1/4 OF SEC. 35, T-151-N, R-98-W,
MCKENZIE COUNTY, NORTH DAKOTA,
(1500.00 ft.)

PIPELINE STATIONING

INDEX 10532 ROUTE ID 1128 SERIES 1000 - 0+00 TO 3388+35

0+00 MATCHLINE
0+00 BEGIN STATION

8+18 FENCE
8+35 < P.L. 90700000" RT

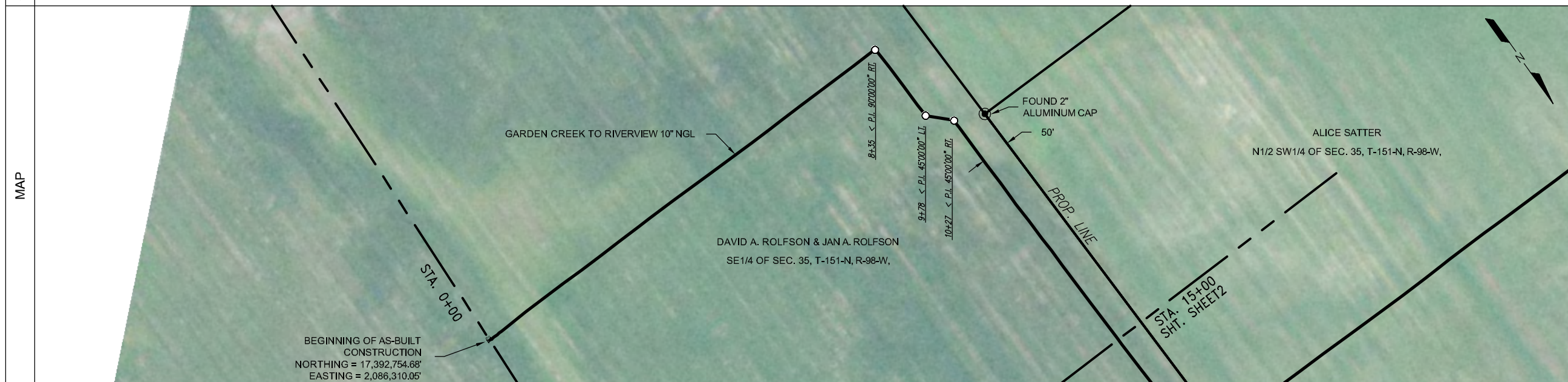
9+03 TOP OF BANK
9+14 TOE OF BANK
9+17 CENTERLINE OF DITCH
9+27 TOE OF BANK
9+78 < P.L. 45700000" LI
10+27 < P.L. 45700000" LI

15+00 MATCHLINE

COUNTY MCKENZIE COUNTY

PLS

HCA



LEGEND

- (TL) TEST LEAD
- MLV MAINLINE VALVE
- CHK CHECK VALVE
- FLG FLANGE
- COATING
- O POINT OF INTERSECTION
- x- FENCE LINE
- //- EXISTING PIPELINE
- P- POWERLINE
- T- TELEPHONE LINE
- - - MATCHLINE

PIPE SPECIFICATIONS

NO.	DESCRIPTION	LENGTH
44	10.75" O.D. X 0.219 W.T. API 5L X42/X52 ERW	315.9
47	10.75" O.D. X 0.250 W.T. API 5L X42/X52 ERW	1090.7
48	10.75" O.D. X 0.250 W.T. API 5L X52/X60 ERW	30.3
51	10.75" O.D. X 0.307 W.T. API 5L X60/X56 ERW	19.4
56	10" STD. 3R. WHPYS2 ELL (5)	11.6
28	10" 600# STD WHPYS2 RFWN FLANGE (2)	2
29	10" X 8" 600# STD WHPYS2 REDUCING TEE (1)	1
13	10" 600# BALL VALVE (1)	1
61	REMOTE OPERATOR VALVE (1)	1

COATING SPECIFICATIONS

NO.	DESCRIPTION	LENGTH
31	FBE 14-16 MIL	1432.3
32	EX COAT (DENS0 7125)	25.9
30	ARO 30-40 MIL	30.3

TEST SECTION INFORMATION

SP1 TS 1, 12/12/11, NO. 10532 0813 001H, 1968 PSIG, 0+00 TO 1027+26

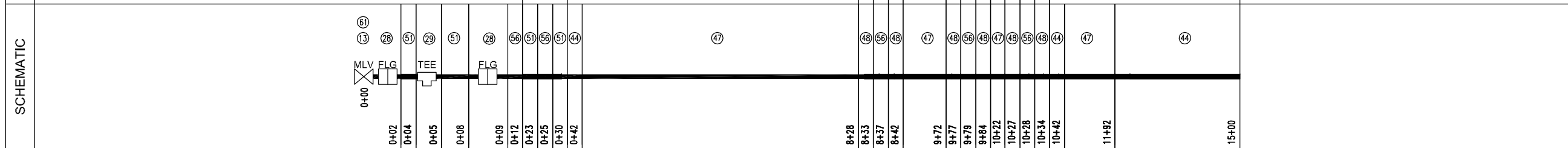
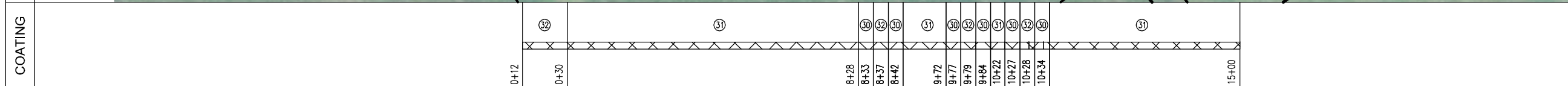
ESTABLISHED MOP

1440 PSI

REVISIONS

NO.	DESCRIPTION	BY	CKD.	DATE

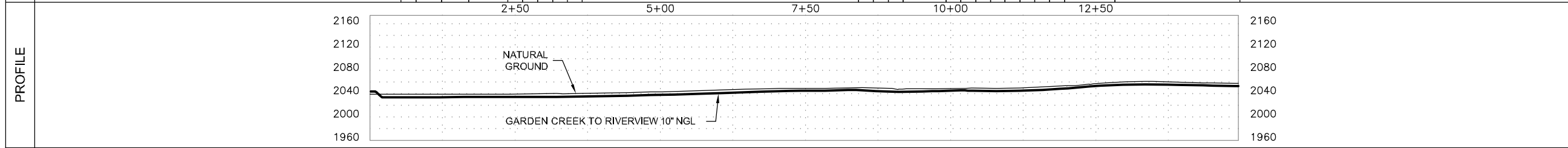
This drawing and its inputs are the property of ONEOK NGL Pipeline, L.P. This drawing is being lent, not sold to the recipient. In consideration of the loan of this drawing, the borrower agrees that the drawing will not be reproduced, copied, sold, loaned or otherwise disposed of directly or indirectly, nor used for any purpose other than for which the drawing is specifically furnished. This drawing is being provided to the borrower solely for the purposes of the borrower's confidential use in the planning and preparedness for emergency or other planning purposes. This copy is uncontrolled and is valid only at the time of printing.



Prepared for:

Prepared by:

Golden Field Services
(918) 610-0014



GARDEN CREEK TO RIVERVIEW 10" NGL

FILE: Grasslands to Garden Creek Asbuilt.DWG

FROM: STA. 0+00 TO: STA. 15+00

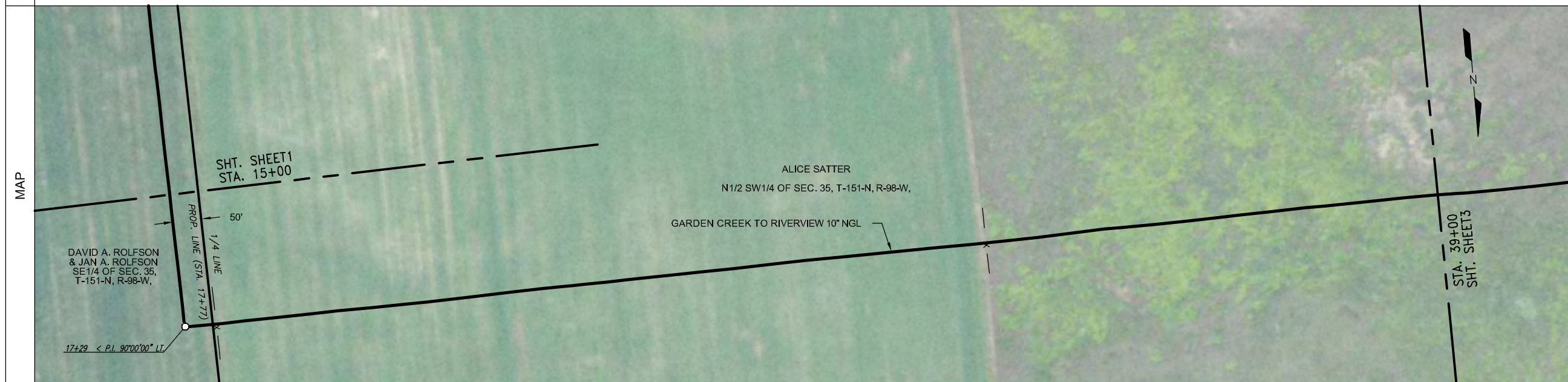
VERT. SCALE: 1"=100' HOR. SCALE: 1"=100'

DATE: 04/02/2012 SHEET: 1 of 144

OWNERSHIP	15+00	DAVID A. ROLFSON & JAN A. ROLFSON SE1/4 OF SEC. 35, T-151-N, R-98-W, MCKENZIE COUNTY, NORTH DAKOTA, (276.73 ft.)	17+77
SERIES		INDEX 10532 ROUTE ID 1128 SERIES 1000 - 0+00 TO 3388+35	

PIPELINE STATIONING	15+00 MATCHLINE 17+29 < P.L. 90°00'00" LT.	17+77 PROPERTY LINE & SECTION LINE 17+83 FENCE	31+01 EXIT CULT./ ENTER GRASS AREA 31+16 FENCE	39+00 MATCHLINE
	McKENZIE COUNTY			

COUNTY	McKENZIE COUNTY
PLS	
HCA	



LEGEND	
	TEST LEAD
	MAINLINE VALVE
	CHECK VALVE
	FLANGE
	COATING
	POINT OF INTERSECTION
	FENCE LINE
	EXISTING PIPELINE
	POWERLINE
	TELEPHONE LINE
	MATCHLINE

PIPE SPECIFICATIONS		
NO.	DESCRIPTION	LENGTH
44	10.75" O.D. X 0.219 W.T. API 5L X42/X52 ERW	2386.3
45	10.75" O.D. X 0.219 W.T. API 5L X52/X60 ERW	10.0
56	10" STD 3R MHPYS2 ELL (1)	3.7

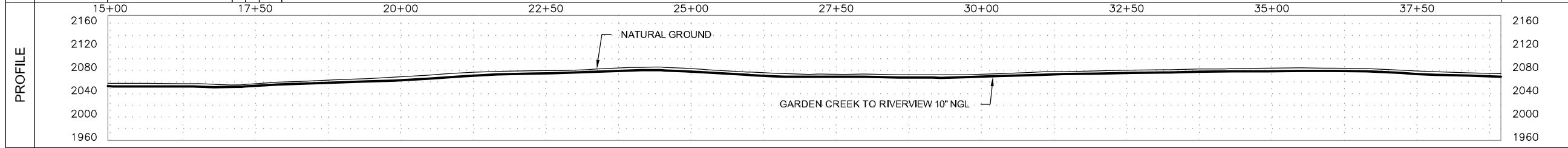

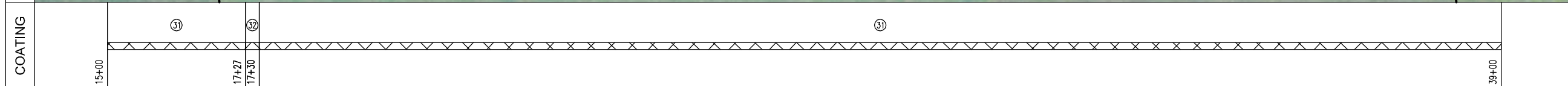
COATING SPECIFICATIONS		
NO.	DESCRIPTION	LENGTH
31	FBE 14-16 MIL	2386.3
32	EX COAT (DENS0 7125)	3.7

TEST SECTION INFORMATION	
SP1, TS 1, 12/12/11, NO. 10532 6813 001H, 1968 PSIG, 0+00 TO 1027+26	

ESTABLISHED MOP	
1440 PSI	

REVISIONS				
NO.	DESCRIPTION	BY	CKD.	DATE

This drawing and its inputs are the property of ONEOK NGL Pipeline, L.P. This drawing is being lent, not sold to the recipient. In consideration of the loan of this drawing, the borrower agrees that the drawing will not be reproduced, copied, sold, loaned or otherwise disposed of directly or indirectly, nor used for any purpose other than for which the drawing is specifically furnished. This drawing is being provided to the borrower solely for the purposes of the borrower's confidential use in the planning and preparedness for emergency or other planning purposes. This copy is uncontrolled and is valid only at the time of printing.



Prepared for:

Prepared by:


Golden Field Services
(918) 610-0014

GARDEN CREEK TO RIVERVIEW 10" NGL	
FILE: Grasslands to Garden Creek Asbuilt.DWG	
FROM: STA. 15+00	TO: STA. 39+00
VERT. SCALE: 1"=100'	HOR. SCALE: 1"=100'
DATE: 04/02/2012	SHEET: 2 of 144

OWNERSHIP	39+00	Alice Satter N1/2 SW1/4 OF SEC. 35, T-151-N, R-98-W, MCKENZIE COUNTY, NORTH DAKOTA, (518.12 ft.)	44+18	DAVID A. ROLFSON & JAN A. ROLFSON N1/2 SE1/4 OF SEC. 34, T-151-N, R-98-W, MCKENZIE COUNTY, NORTH DAKOTA, (1881.88 ft.)	63+00
	INDEX 10532 ROUTE ID 1128 SERIES 1000 - 0+00 TO 3388+35				

PIPELINE STATIONING	39+00	MATCHLINE	63+00	MATCHLINE
	41+63	UNDERGROUND TELEPHONE (2.0' COV.)	42+52	EXISTING BPE PIPELINE (5.3' COV.)
	43+42	OVERHEAD POWER (35' CLEARANCE)	43+42	END GRASS AREA/ ENTER ROADWAY
	43+42	FENCE	43+58	TOE OF BANK
	43+72	TOP OF BANK	44+06	EDGE OF ROAD
	44+18	SECTION LINE & PROPERTY LINE	44+19	CENTERLINE OF HWY. 1806 W.
	44+34	EDGE OF ROAD	44+74	TOE OF BANK
	45+06	EXIT ROADWAY/ ENTER CULT.	45+35	UNDERGROUND ELECT. (3.8' COV.)
	45+53	UNDERGROUND TELE. (3.0' COV.)		

COUNTY	MCKENZIE COUNTY
PLS	
HCA	



LEGEND	
	TEST LEAD
	MAINLINE VALVE
	CHECK VALVE
	FLANGE
	COATING
	POINT OF INTERSECTION
	FENCE LINE
	EXISTING PIPELINE
	POWERLINE
	TELEPHONE LINE
	MATCHLINE

PIPE SPECIFICATIONS		
NO.	DESCRIPTION	LENGTH
44	10.75" O.D. X 0.219 W.T. API 5L X42/X52 ERW	1920.9
50	10.75" O.D. X 0.307 W.T. API 5L X52 ERW	479.1

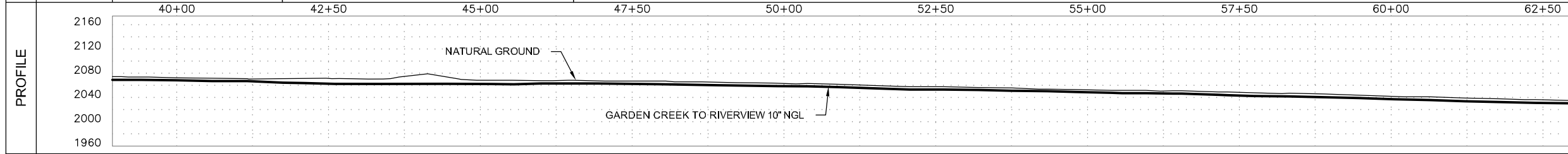

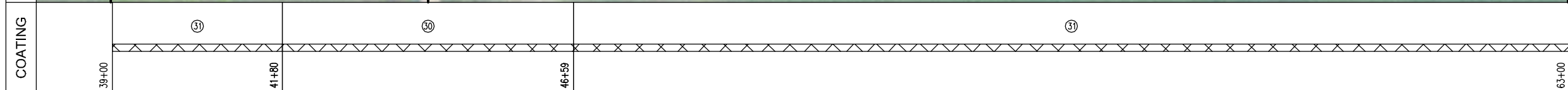
COATING SPECIFICATIONS		
NO.	DESCRIPTION	LENGTH
30	ARO 30-40 ML	479.1
31	FBE 14-16 ML	1920.9

TEST SECTION INFORMATION	
SP1, TS 1, 12/12/11, NO. 10532 6813 001H, 1968 PSIG, 0+00 TO 1027+26	

ESTABLISHED MOP	
1440 PSI	

REVISIONS			
NO.	DESCRIPTION	BY	CKD. DATE

This drawing and its inputs are the property of ONEOK NGL Pipeline, L.P. This drawing is being lent, not sold to the recipient. In consideration of the loan of this drawing, the borrower agrees that the drawing will not be reproduced, copied, sold, loaned or otherwise disposed of directly or indirectly, nor used for any purpose other than for which the drawing is specifically furnished. This drawing is being provided to the borrower solely for the purposes of the borrower's confidential use in the planning and preparedness for emergency or other planning purposes. This copy is uncontrolled and is valid only at the time of printing.



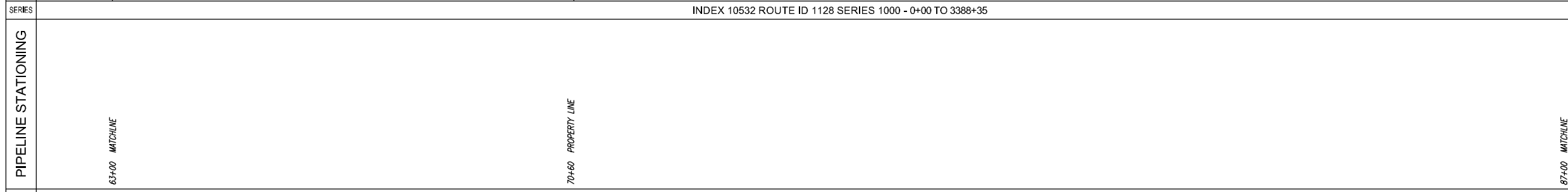
Prepared for:

Prepared by:

Golden Field Services
(918) 610-0014

GARDEN CREEK TO RIVERVIEW 10" NGL	
FILE: Grasslands to Garden Creek Asbuilt.DWG	
FROM: STA. 39+00	TO: STA. 63+00
VERT. SCALE: 1"=100'	HOR. SCALE: 1"= 100'
DATE: 04/02/2012	SHEET: 3 of 144

OWNERSHIP	63+00	DAVID A. ROLFSON & JAN A. ROLFSON N1/2 SE1/4 OF SEC. 34, T-151-N, R-98-W, MCKENZIE COUNTY, NORTH DAKOTA, (760.21 ft.)	70+60	DAVID A. ROLFSON & JAN A. ROLFSON N1/2 SW1/4 OF SEC. 34, T-151-N, R-98-W, MCKENZIE COUNTY, NORTH DAKOTA, (1639.79 ft.)	87+00
	INDEX 10532 ROUTE ID 1128 SERIES 1000 - 0+00 TO 3388+35				



COUNTY: MCKENZIE COUNTY

PLS:

HCA:



LEGEND	
(TL)	TEST LEAD
MLV	MAINLINE VALVE
CHK	CHECK VALVE
FLG	FLANGE
(XX)	COATING
(O)	POINT OF INTERSECTION
-x-	FENCE LINE
-/-	EXISTING PIPELINE
-P-	POWERLINE
-T-	TELEPHONE LINE
- - -	MATCHLINE

PIPE SPECIFICATIONS		
NO.	DESCRIPTION	LENGTH
44	10.75" O.D. X 0.219 W.T. API 5L X42/X52 ERW	2400.0

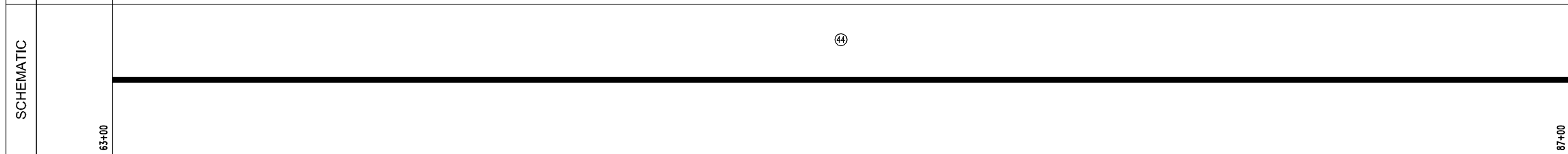
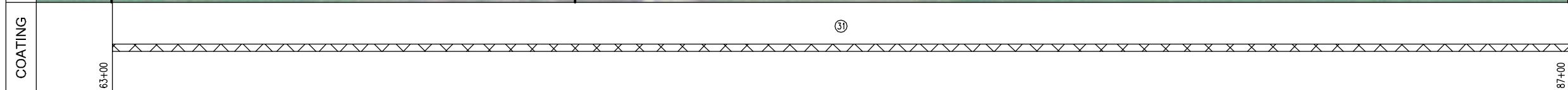
COATING SPECIFICATIONS		
NO.	DESCRIPTION	LENGTH
31	FBE 14-16 MIL	2400.0

TEST SECTION INFORMATION
SP1, TS 1, 12/12/11, NO. 10532 6813 001H, 1968 PSIG, 0+00 TO 1027+26

ESTABLISHED MOP
1440 PSI

REVISIONS				
NO.	DESCRIPTION	BY	CKD.	DATE

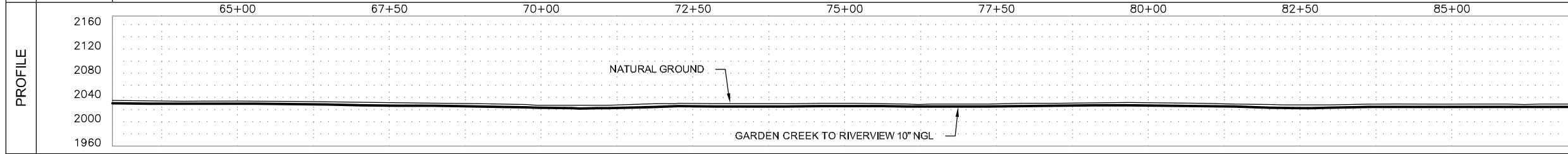
This drawing and its inputs are the property of ONEOK NGL Pipeline, L.P. This drawing is being lent, not sold to the recipient. In consideration of the loan of this drawing, the borrower agrees that the drawing will not be reproduced, copied, sold, loaned or otherwise disposed of directly or indirectly, nor used for any purpose other than for which the drawing is specifically furnished. This drawing is being provided to the borrower solely for the purposes of the borrower's confidential use in the planning and preparedness for emergency or other planning purposes. This copy is uncontrolled and is valid only at the time of printing.



Prepared for:



Prepared by:





GARDEN CREEK TO RIVERVIEW 10" NGL	
FILE: Grasslands to Garden Creek Asbuilt.DWG	
FROM: STA. 63+00	TO: STA. 87+00
VERT. SCALE: 1"=100'	HOR. SCALE: 1"=100'
DATE: 04/02/2012	SHEET: 4 of 144

OWNERSHIP	87+00	DAVID A. ROLFSON & JAN A. ROLFSON N1/2 SW1/4 OF SEC. 34, T-151-N, R-98-W, MCKENZIE COUNTY, NORTH DAKOTA, (1002.07 ft.)	97+02	DAVID A. ROLFSON & JAN A. ROLFSON N1/2 SE1/4 OF SEC. 33, T-151-N, R-98-W, MCKENZIE COUNTY, NORTH DAKOTA, (1397.93 ft.)	111+00
	INDEX 10532 ROUTE ID 1128 SERIES 1000 - 0+00 TO 3388+35				

PIPELINE STATIONING	87+00 MATCHLINE	97+02 PROPERTY LINE & SECTION LINE 97+37 FENCE 97+83 UNDERGROUND TELE. (3.0' DIA.)	111+00 MATCHLINE
	McKENZIE COUNTY		

COUNTY	McKENZIE COUNTY
PLS	
HCA	



LEGEND	
	TEST LEAD
	MAINLINE VALVE
	CHECK VALVE
	FLANGE
	COATING
	POINT OF INTERSECTION
	FENCE LINE
	EXISTING PIPELINE
	POWERLINE
	TELEPHONE LINE
	MATCHLINE

PIPE SPECIFICATIONS		
NO.	DESCRIPTION	LENGTH
44	10.75" O.D. X 0.219 W.T. API 5L X42/X52 ERW	2400.0

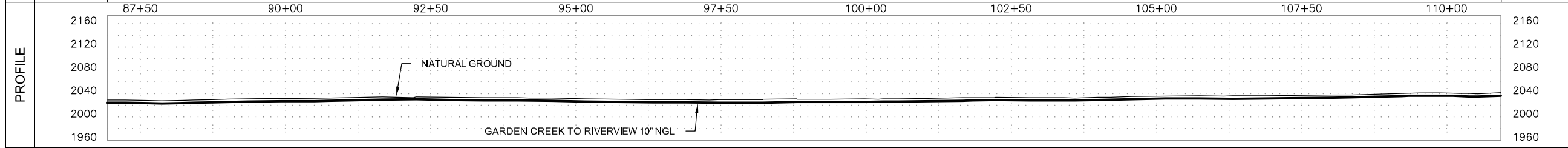
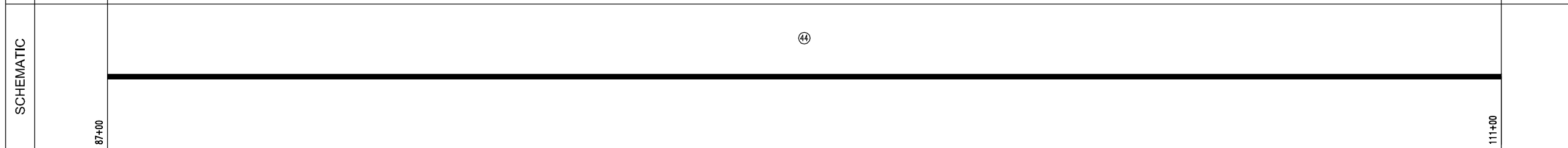
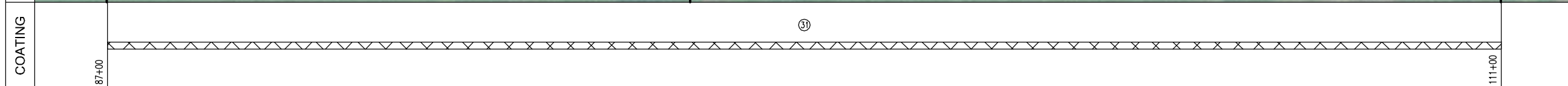
COATING SPECIFICATIONS		
NO.	DESCRIPTION	LENGTH
31	FBE 14-16 MIL	2400.0

TEST SECTION INFORMATION	
SP1, TS 1, 12/12/11, NO. 10532 6813 001H, 1968 PSIG, 0+00 TO 1027+26	

ESTABLISHED MOP	
1440 PSI	

REVISIONS			
NO.	DESCRIPTION	BY	CKD. DATE

This drawing and its inputs are the property of ONEOK NGL Pipeline, L.P. This drawing is being lent, not sold to the recipient. In consideration of the loan of this drawing, the borrower agrees that the drawing will not be reproduced, copied, sold, loaned or otherwise disposed of directly or indirectly, nor used for any purpose other than for which the drawing is specifically furnished. This drawing is being provided to the borrower solely for the purposes of the borrower's confidential use in the planning and preparedness for emergency or other planning purposes. This copy is uncontrolled and is valid only at the time of printing.



Prepared for:

Prepared by:

Golden Field Services
(918) 610-0014

GARDEN CREEK TO RIVERVIEW 10" NGL	
FILE: Grasslands to Garden Creek Asbuilt.DWG	
FROM: STA. 87+00	TO: STA. 111+00
VERT. SCALE: 1"=100'	HOR. SCALE: 1"=100'
DATE: 04/02/2012	SHEET: 5 of 144

OWNERSHIP

111+00

DAVID A. ROLFSON & JAN A. ROLFSON
N1/2 SE1/4 OF SEC. 33, T-151-N, R-98-W,
MCKENZIE COUNTY, NORTH DAKOTA,
(1246.39 ft.)

123+46

DAVID A. ROLFSON & JAN A. ROLFSON
N1/2 SW1/4 OF SEC. 33, T-151-N, R-98-W,
MCKENZIE COUNTY, NORTH DAKOTA,
(1153.61 ft.)

135+00

SERIES

INDEX 10532 ROUTE ID 1128 SERIES 1000 - 0+00 TO 3388+35

PIPELINE STATIONING

111+00 MATCHLINE

115+76 EXIT CULT./ ENTER GRASS AREA

123+46 PROPERTY LINE

128+12 EXIT GRASS AREA/ ENTER CULT.

129+28 EXISTING CENEX PIPELINE (CON. N/A)

133+31 EXISTING BPE PIPELINE (CON. N/A)

135+00 MATCHLINE

COUNTY

MCKENZIE COUNTY

PLS

HCA



LEGEND

- TEST LEAD
- MAINLINE VALVE
- CHECK VALVE
- FLANGE
- COATING
- POINT OF INTERSECTION
- FENCE LINE
- EXISTING PIPELINE
- POWERLINE
- TELEPHONE LINE
- MATCHLINE

PIPE SPECIFICATIONS

NO.	DESCRIPTION	LENGTH
44	10.75" O.D. X 0.219 W.T. API 5L X42/X52 ERW	1734.9
48	10.75" O.D. X 0.250 W.T. API 5L X52/X60 ERW	665.1

COATING SPECIFICATIONS

NO.	DESCRIPTION	LENGTH
30	ARO 30-40 MIL	665.1
31	FBE 14-16 MIL	1734.9

TEST SECTION INFORMATION

SP1, TS 1, 12/12/11, NO. 10532 0813 001H, 1968 PSIG, 0+00 TO 1027+26

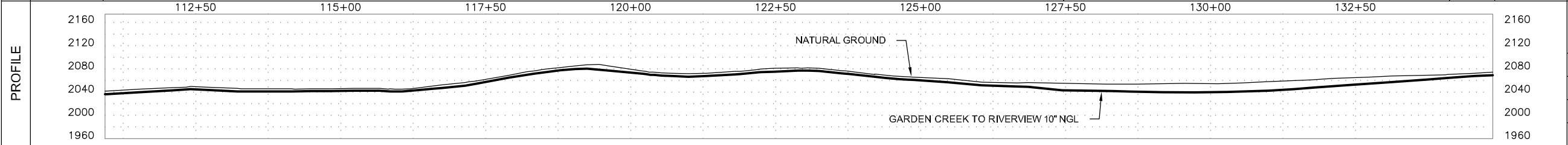
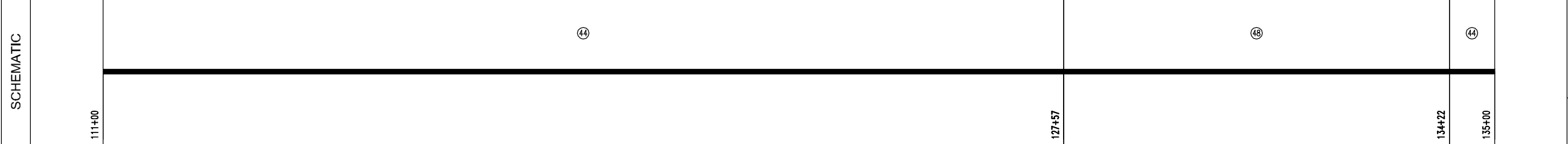
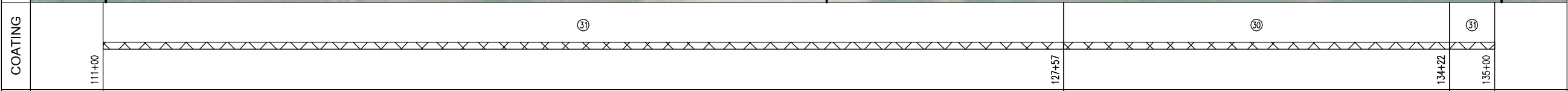
ESTABLISHED MOP

1440 PSI

REVISIONS

NO.	DESCRIPTION	BY	CKD.	DATE

This drawing and its inputs are the property of ONEOK NGL Pipeline, L.P. This drawing is being lent, not sold to the recipient. In consideration of the loan of this drawing, the borrower agrees that the drawing will not be reproduced, copied, sold, loaned or otherwise disposed of directly or indirectly, nor used for any purpose other than for which the drawing is specifically furnished. This drawing is being provided to the borrower solely for the purposes of the borrower's confidential use in the planning and preparedness for emergency or other planning purposes. This copy is uncontrolled and is valid only at the time of printing.



Prepared for:

Prepared by:

Golden Field Services
(918) 610-0014

GARDEN CREEK TO RIVERVIEW 10" NGL

FILE: Grasslands to Garden Creek Asbuilt.DWG

FROM: STA. 111+00 TO: STA. 135+00

VERT. SCALE: 1"=100' HOR. SCALE: 1"=100'


DATE: 04/02/2012 SHEET: 6 of 144

OWNERSHIP	135+00	DAVID A. ROLFSON & JAN A. ROLFSON N1/2 SW1/4 OF SEC. 33, T-151-N, R-98-W, MCKENZIE COUNTY, NORTH DAKOTA, (1490.49 ft.)	149+90	DAVID A. ROLFSON & JAN A. ROLFSON N1/2 SE1/4 OF SEC. 32, T-151-N, R-98-W, MCKENZIE COUNTY, NORTH DAKOTA, (909.51 ft.)	159+00
SERIES	INDEX 10532 ROUTE ID 1128 SERIES 1000 - 0+00 TO 3388+35				
PIPELINE STATIONING	135+00 MATCHLINE	142+91 EXIT CULT./ ENTER GRASS AREA 143+51 TOP OF BANK 143+83 TOE OF BANK 144+15 CENTERLINE OF DRAIN 144+37 TOE OF BANK 144+53 TOP OF BANK 144+92 EXIT GRASS AREA/ ENTER CULT.	149+12 UNDERGROUND TELE (4.0' COV.) 149+37 EXIT CULT./ ENTER ROADWAY 149+38 TOP OF BANK 149+51 TOE OF BANK 149+56 UNDERGROUND TELE (3.0' COV.) 149+61 TOE OF BANK 149+78 EDGE OF ROAD 149+80 SECTION LINE & PROPERTY LINE 149+90 CENTERLINE OF 124TH AVE. NW 150+04 EDGE OF ROAD 150+20 TOE OF BANK 150+36 OVERHEAD POWER (35' CLEARANCE) 150+46 TOP OF BANK 150+46 EXIT ROADWAY/ ENTER CULT. 151+09 UNDERGROUND TELE (3.4' COV.)	157+25 < P.I. 053000' RT. 158+51 < P.I. 053000' LT.	159+00 MATCHLINE
COUNTY	McKENZIE COUNTY				

LEGEND	
	TEST LEAD
	MAINLINE VALVE
	CHECK VALVE
	FLANGE
	COATING
	POINT OF INTERSECTION
	FENCE LINE
	EXISTING PIPELINE
	POWERLINE
	TELEPHONE LINE
	MATCHLINE

PLS	
HCA	

PIPE SPECIFICATIONS		
NO.	DESCRIPTION	LENGTH
44	10.75" O.D. X 0.219 W.T. API 5L X42/X52 ERW	1915.4
48	10.75" O.D. X 0.250 W.T. API 5L X52/X60 ERW	234.9
50	10.75" O.D. X 0.307 W.T. API 5L X52 ERW	249.6



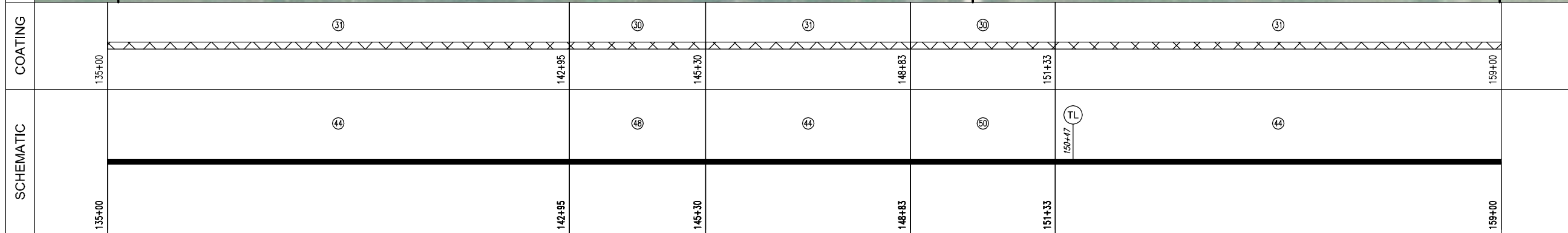
COATING SPECIFICATIONS		
NO.	DESCRIPTION	LENGTH
30	ARO 30-40 MIL	484.5
31	FBE 14-16 MIL	1915.5

TEST SECTION INFORMATION	
SP1, TS 1, 12/12/11, NO. 10532 6813 001H, 1968 PSIG, 0+00 TO 1027+26	

ESTABLISHED MOP	
1440 PSI	

REVISIONS			
NO.	DESCRIPTION	BY	CKD./DATE


This drawing and its inputs are the property of ONEOK NGL Pipeline, L.P. This drawing is being lent, not sold to the recipient. In consideration of the loan of this drawing, the borrower agrees that the drawing will not be reproduced, copied, sold, loaned or otherwise disposed of directly or indirectly, nor used for any purpose other than for which the drawing is specifically furnished. This drawing is being provided to the borrower solely for the purposes of the borrower's confidential use in the planning and preparedness for emergency or other planning purposes. This copy is uncontrolled and is valid only at the time of printing.



Prepared for:

Prepared by:

Golden Field Services
(918) 610-0014

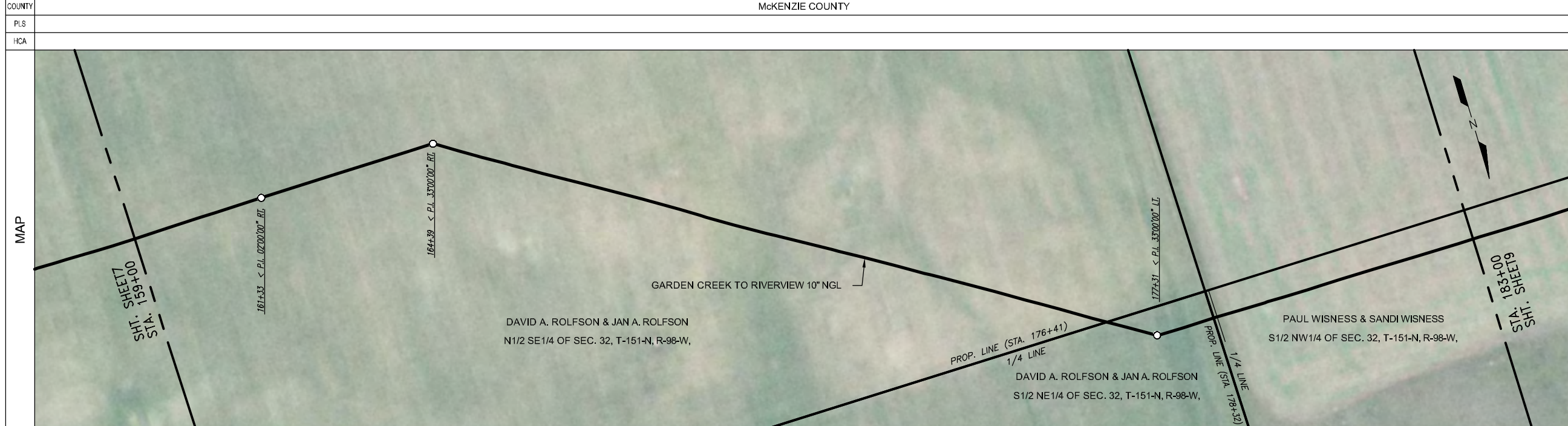


GARDEN CREEK TO RIVERVIEW 10" NGL	
FILE: Grasslands to Garden Creek Asbuilt.DWG	
FROM: STA. 135+00 TO: STA. 159+00	
VERT. SCALE: 1"=100'	HOR. SCALE: 1"=100'
DATE: 04/02/2012	SHEET: 7 of 144

OWNERSHIP	159+00	DAVID A. ROLFSON & JAN A. ROLFSON N1/2 SE1/4 OF SEC. 32, T-151-N, R-98-W, MCKENZIE COUNTY, NORTH DAKOTA, (1740.59 ft.)	176+41	DAVID A. ROLFSON & JAN A. ROLFSON S1/2 NE1/4 OF SEC. 32, T-151-N, R-98-W, MCKENZIE COUNTY, NORTH DAKOTA, (191.24 ft.)	178+32	PAUL WISNESS & SANDI WISNESS S1/2 NW1/4 OF SEC. 32, T-151-N, R-98-W, MCKENZIE COUNTY, NORTH DAKOTA, (468.17 ft.)	183+00
	INDEX 10532 ROUTE ID 1128 SERIES 1000 - 0+00 TO 3388+35						

PIPELINE STATIONING	159+00 MATCHLINE	161+33 < P.L. 02'00'00" RT.	164+39 < P.L. 35'00'00" RT.	176+41 PROPERTY LINE	177+31 < P.L. 35'00'00" LT.	178+32 PROPERTY LINE 178+38 FENCE	183+00 MATCHLINE
	COUNTY	McKENZIE COUNTY					
PLS							
HCA							

LEGEND	
	TEST LEAD
	MAINLINE VALVE
	CHECK VALVE
	FLANGE
	COATING
	POINT OF INTERSECTION
	FENCE LINE
	EXISTING PIPELINE
	POWERLINE
	TELEPHONE LINE
	MATCHLINE



PIPE SPECIFICATIONS		
NO.	DESCRIPTION	LENGTH
44	10.75" O.D. X 0.219 W.T. API 5L X42/X52 ERW	2377.2
45	10.75" O.D. X 0.219 W.T. API 5L X52/X60 ERW	20.0
56	10" STD 3R MHPY52 ELL (2)	2.8

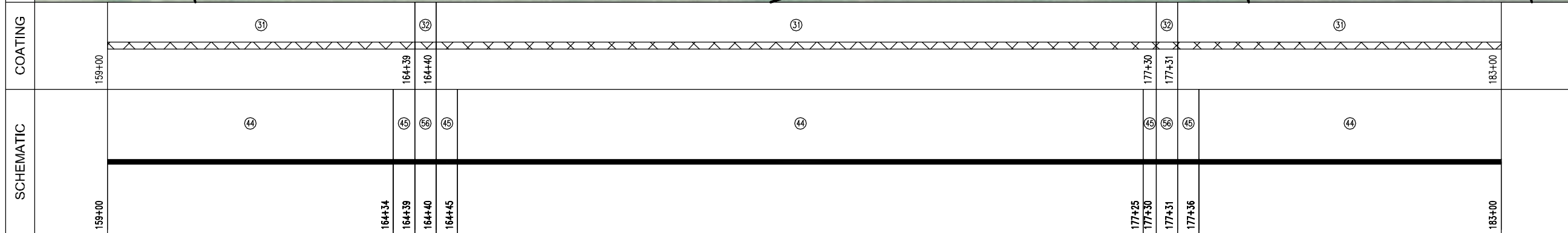
COATING SPECIFICATIONS		
NO.	DESCRIPTION	LENGTH
31	FBE 14-16 MIL	2397.2
32	EX COAT (DENSO 7125)	2.8

TEST SECTION INFORMATION	
SP1, TS 1, 12/12/11, NO. 10532 0813 001H, 1988 PSIG, 0+00 TO 1027+26	

ESTABLISHED MOP	
1440 PSI	

REVISIONS			
NO.	DESCRIPTION	BY	CKD./DATE


This drawing and its inputs are the property of ONEOK NGL Pipeline, L.P. This drawing is being lent, not sold to the recipient. In consideration of the loan of this drawing, the borrower agrees that the drawing will not be reproduced, copied, sold, loaned or otherwise disposed of directly or indirectly, nor used for any purpose other than for which the drawing is specifically furnished. This drawing is being provided to the borrower solely for the purposes of the borrower's confidential use in the planning and preparedness for emergency or other planning purposes. This copy is uncontrolled and is valid only at the time of printing.



Prepared for:

Prepared by:

Golden Field Services
(918) 610-0014



GARDEN CREEK TO RIVERVIEW 10" NGL	
FILE: Grasslands to Garden Creek Asbuilt.DWG	
FROM: STA. 159+00 TO: STA. 183+00	
VERT. SCALE: 1"=100'	HOR. SCALE: 1"=100'
DATE: 04/02/2012	SHEET: 8 of 144

OWNERSHIP	183+00	PAUL WISNESS & SANDI WISNESS S1/2 NW1/4 OF SEC. 32, T-151-N, R-98-W, MCKENZIE COUNTY, NORTH DAKOTA, (2170.53 ft.)	204+71	MARK D. JOHNSRUD & MARIBETH JOHNSRUD SE1/4 NE1/4 OF SEC. 31, T-151-N, R-98-W, MCKENZIE COUNTY, NORTH DAKOTA, (229.47 ft.)	207+00	
SERIES	INDEX 10532 ROUTE ID 1128 SERIES 1000 - 0+00 TO 3388+35					
PIPELINE STATIONING	183+00 MATCHLINE	185+90 EXIT CULT./ ENTER GRASS AREA	203+27 EXIT GRASS AREA/ ENTER CULT.	203+95 < P.L. 03700000" LI 204+21 EXIT CULT./ ENTER ROADWAY 204+23 OVERHEAD POWER (30" CLEARANCE) 204+24 FENCE & TOP OF BANK 204+36 TOE OF BANK 204+42 TOE OF BANK 204+55 EDGE OF ROAD 204+70 CENTERLINE OF 125TH AVE. NW 204+71 SECTION LINE & PROPERTY LINE 204+84 EDGE OF ROAD 205+07 FENCE 205+19 TOE OF BANK 205+39 EXIT ROADWAY/ ENTER CULT. 205+53 < P.L. 06200000" LI 205+73 < P.L. 06200000" LI 207+00 MATCHLINE		
COUNTY	McKENZIE COUNTY					
PLS						
HCA						

LEGEND	
	TEST LEAD
	MAINLINE VALVE
	CHECK VALVE
	FLANGE
	COATING
	POINT OF INTERSECTION
	FENCE LINE
	EXISTING PIPELINE
	POWERLINE
	TELEPHONE LINE
	MATCHLINE

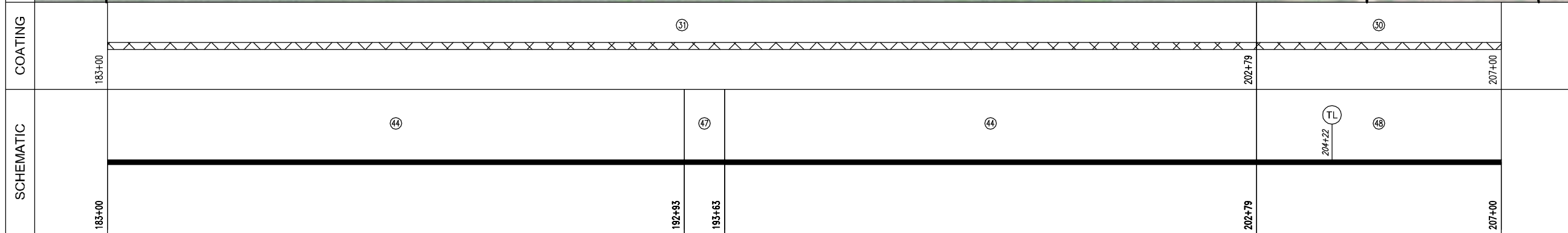


PIPE SPECIFICATIONS		
NO.	DESCRIPTION	LENGTH
44	10.75" O.D. X 0.219 W.T. API 5L X42/X52 ERW	1909.2
47	10.75" O.D. X 0.250 W.T. API 5L X42/X52 ERW	69.4
48	10.75" O.D. X 0.250 W.T. API 5L X52/X60 ERW	421.4

COATING SPECIFICATIONS		
NO.	DESCRIPTION	LENGTH
30	ARO 30-40 MIL	421.4
31	FBE 14-16 MIL	1978.6

TEST SECTION INFORMATION	
SP1, TS 1, 12/12/11, NO. 10532 6813 001H, 1968 PSIG, 0+00 TO 1027+26	

ESTABLISHED MOP				
1440 PSI				
REVISIONS				
NO.	DESCRIPTION	BY	CKD.	DATE

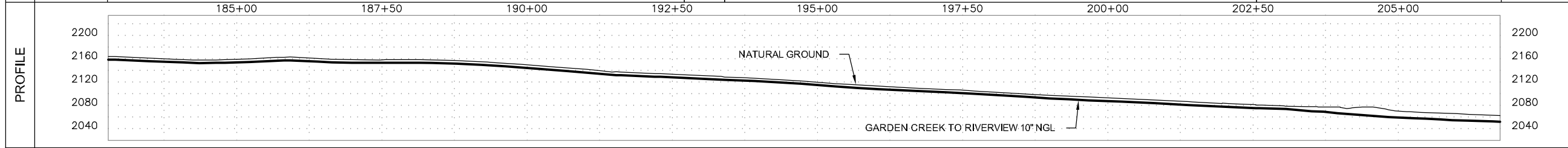


This drawing and its inputs are the property of ONEOK NGL Pipeline, L.P. This drawing is being lent, not sold to the recipient. In consideration of the loan of this drawing, the borrower agrees that the drawing will not be reproduced, copied, sold, loaned or otherwise disposed of directly or indirectly, nor used for any purpose other than for which the drawing is specifically furnished. This drawing is being provided to the borrower solely for the purposes of the borrower's confidential use in the planning and preparedness for emergency or other planning purposes. This copy is uncontrolled and is valid only at the time of printing.

Prepared for:

Prepared by:


Golden Field Services
(918) 610-0014



GARDEN CREEK TO RIVERVIEW 10" NGL	
FILE: Grasslands to Garden Creek Asbuilt.DWG	
FROM: STA. 183+00 TO: STA. 207+00	
VERT. SCALE: 1"=100'	HOR. SCALE: 1"=100'
DATE: 04/02/2012	SHEET: 9 of 144

OWNERSHIP	207+00 MARK D. JOHNSRUD & MARIBETH JOHNSRUD SE1/4 NE1/4 OF SEC. 31, T-151-N, R-98-W, MCKENZIE COUNTY, NORTH DAKOTA, (98.33 ft.) 207+98	MARK D. JOHNSRUD & MARIBETH JOHNSRUD NE1/4 SE1/4 OF SEC. 31, T-151-N, R-98-W, MCKENZIE COUNTY, NORTH DAKOTA, (1034.53 ft.) 218+33	PAUL WISNESS & SANDI WISNESS NW1/4 SE1/4 OF SEC. 31, T-151-N, R-98-W, MCKENZIE COUNTY, NORTH DAKOTA, (1267.14 ft.) 231+00
-----------	---	---	---

SERIES: INDEX 10532 ROUTE ID 1128 SERIES 1000 - 0+00 TO 3388+35



COUNTY: MCKENZIE COUNTY

PLS: _____

HCA: _____



LEGEND	
(TL)	TEST LEAD
MLV	MAINLINE VALVE
CHK	CHECK VALVE
FLG	FLANGE
XXXX	COATING
O	POINT OF INTERSECTION
-x-	FENCE LINE
-//-	EXISTING PIPELINE
-P-	POWERLINE
-T-	TELEPHONE LINE
---	MATCHLINE

PIPE SPECIFICATIONS		
NO.	DESCRIPTION	LENGTH
44	10.75" O.D. X 0.219 W.T. API 5L X42/X52 ERW	1215.9
48	10.75" O.D. X 0.250 W.T. API 5L X52/X60 ERW	1184.1

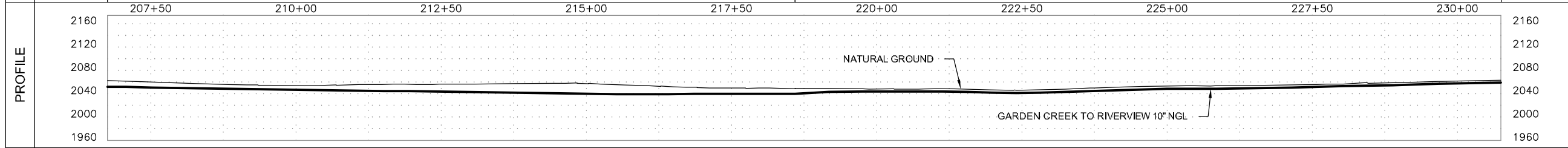

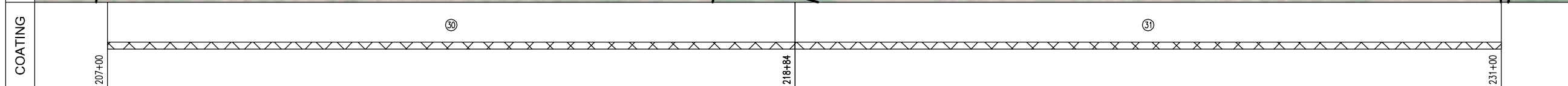
COATING SPECIFICATIONS		
NO.	DESCRIPTION	LENGTH
30	ARO 30-40 MIL	1184.1
31	FBE 14-16 MIL	1215.9

TEST SECTION INFORMATION
SP1, TS 1, 12/12/11, NO. 10532 8813 001H, 1988 PSIG, 0+00 TO 1027+26

ESTABLISHED MOP
1440 PSI

REVISIONS				
NO.	DESCRIPTION	BY	CKD.	DATE

This drawing and its inputs are the property of ONEOK NGL Pipeline, L.P. This drawing is being lent, not sold to the recipient. In consideration of the loan of this drawing, the borrower agrees that the drawing will not be reproduced, copied, sold, loaned or otherwise disposed of directly or indirectly, nor used for any purpose other than for which the drawing is specifically furnished. This drawing is being provided to the borrower solely for the purposes of the borrower's confidential use in the planning and preparedness for emergency or other planning purposes. This copy is uncontrolled and is valid only at the time of printing.



Prepared for:

Prepared by:

Golden Field Services
(918) 610-0014

GARDEN CREEK TO RIVERVIEW 10" NGL

FILE: Grasslands to Garden Creek Asbuilt.DWG

FROM: STA. 207+00 TO: STA. 231+00

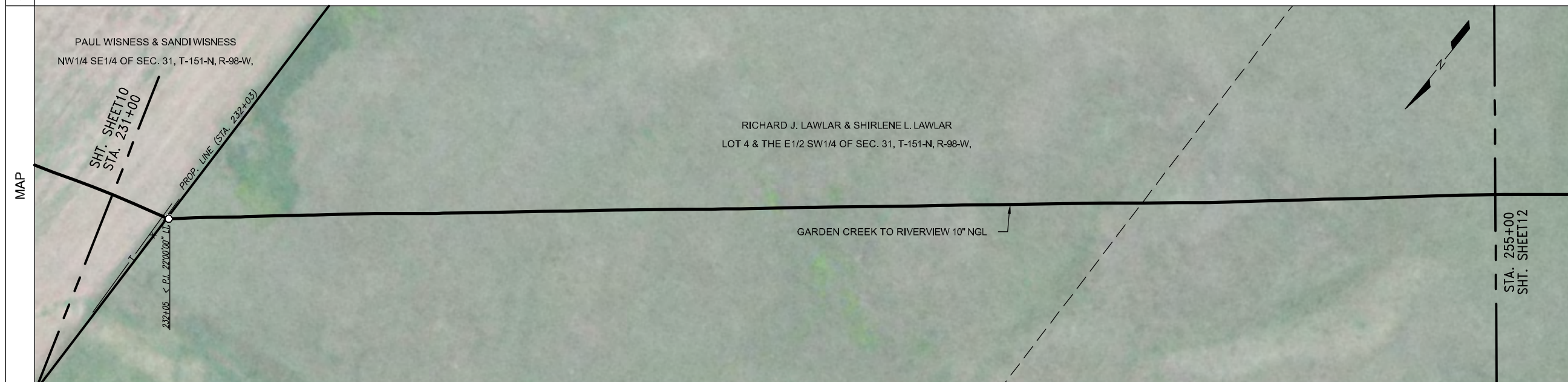
VERT. SCALE: 1"=100' HOR. SCALE: 1"=100'

DATE: 04/02/2012 SHEET: 10 of 144

OWNERSHIP	231+00	PAUL WISNESS & SANDI WISNESS NW1/4 SE1/4 OF SEC. 31, T-151-N, R-98-W, MCKENZIE COUNTY, NORTH DAKOTA, (102.69 ft.)	232+03	RICHARD J. LAWLAR & SHIRLENE L. LAWLAR LOT 4 & THE E1/2 SW1/4 OF SEC. 31, T-151-N, R-98-W, MCKENZIE COUNTY, NORTH DAKOTA, (2297.31 ft.)	255+00
	INDEX 10532 ROUTE ID 1128 SERIES 1000 - 0+00 TO 3388+35				

PIPELINE STATIONING	231+00	MATCHLINE	255+00	MATCHLINE
	231+81	EXIT CUL. / ENTER GRASS AREA	231+95	UNDERGROUND TELE. (1.9' COV)
	232+00	FENCE	232+03	PROPERTY LINE
	232+05	< P.L. 2700.00' LG		

COUNTY	MCKENZIE COUNTY
PLS	
HCA	



LEGEND	
	TEST LEAD
	MAINLINE VALVE
	CHECK VALVE
	FLANGE
	COATING
	POINT OF INTERSECTION
	FENCE LINE
	EXISTING PIPELINE
	POWERLINE
	TELEPHONE LINE
	MATCHLINE

PIPE SPECIFICATIONS		
NO.	DESCRIPTION	LENGTH
44	10.75" O.D. X 0.219 W.T. API 5L X42/X52 ERW	2399.0
56	10" STD 3R WHPYS2 ELL (1)	1.0

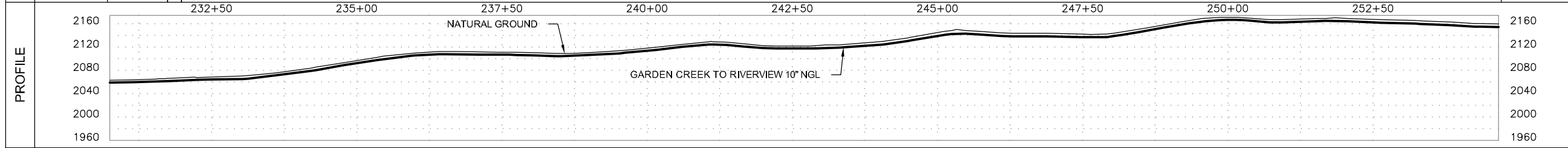
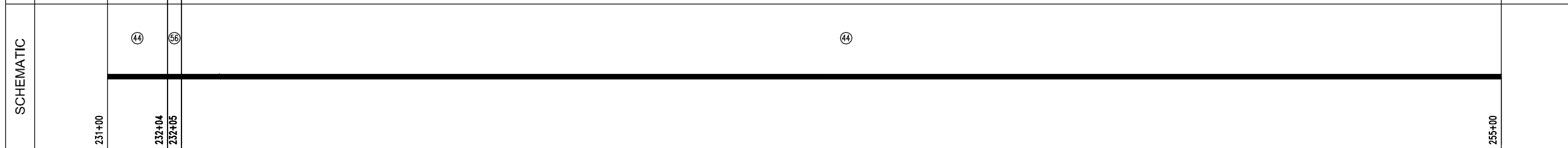
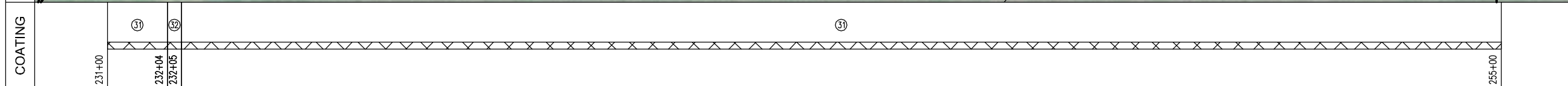
COATING SPECIFICATIONS		
NO.	DESCRIPTION	LENGTH
31	FBE 14-16 MIL	2399.0
32	EX COAT (DENS0 7125)	1.0

TEST SECTION INFORMATION	
SP1, TS 1, 12/12/11, NO. 10532 6813 001H, 1968 PSIG, 0+00 TO 1027+26	

ESTABLISHED MOP	
1440 PSI	

REVISIONS				
NO.	DESCRIPTION	BY	CKD.	DATE

This drawing and its inputs are the property of ONEOK NGL Pipeline, L.P. This drawing is being lent, not sold to the recipient. In consideration of the loan of this drawing, the borrower agrees that the drawing will not be reproduced, copied, sold, loaned or otherwise disposed of directly or indirectly, nor used for any purpose other than for which the drawing is specifically furnished. This drawing is being provided to the borrower solely for the purposes of the borrower's confidential use in the planning and preparedness for emergency or other planning purposes. This copy is uncontrolled and is valid only at the time of printing.



Prepared for:

Prepared by:

Golden Field Services
(918) 610-0014

GARDEN CREEK TO RIVERVIEW 10" NGL	
FILE: Grasslands to Garden Creek Asbuilt.DWG	
FROM: STA. 231+00	TO: STA. 255+00
VERT. SCALE: 1"=100'	HOR. SCALE: 1"=100'
DATE: 04/02/2012	SHEET: 11 of 144

OWNERSHIP	255+00	RICHARD J. LAWLAR & SHIRLENE L. LAWLAR LOT 4 & THE E1/2 SW1/4 OF SEC. 31, T-151-N, R-98-W, MCKENZIE COUNTY, NORTH DAKOTA, (806.59 ft.)	263+07	MARK D. JOHNSRUD & MARIBETH JOHNSRUD LOTS 4 & 5 OF SEC. 6, T-150-N, R-98-W, MCKENZIE COUNTY, NORTH DAKOTA, (1593.41 ft.)	279+00		
	INDEX 10532 ROUTE ID 1128 SERIES 1000 - 0+00 TO 3388+35						
PIPELINE STATIONING	255+00 MATCHLINE	261+91 < P.L. 51'00'00" LL	262+84 FENCE 262+84 EXIT GRASS AREA/ ENTER ROADWAY 262+90 TOE OF BANK 262+99 EDGE OF ROAD 263+07 PROPERTY LINE & SECTION LINE 263+10 CENTERLINE OF 30TH ST. NW 263+17 EDGE OF ROAD 263+28 TOE OF BANK 263+34 FENCE 263+34 ROADWAY/ ENTER GRASS AREA 263+54 OVERHEAD POWER (30' CLEARANCE) 263+86 UNDERGROUND TELE. (2.6' COV.)	268+69 CENTERLINE OF DRAIN	269+43 EXISTING BPE PIPELINE (6.2' COV.) 269+82 EXISTING HIGHLAND PIPELINE (14.5' COV.)	274+03 EXISTING CENEK PIPELINE (4.1' COV.)	279+00 MATCHLINE

LEGEND	
	TEST LEAD
	MAINLINE VALVE
	CHECK VALVE
	FLANGE
	COATING
	POINT OF INTERSECTION
	FENCE LINE
	EXISTING PIPELINE
	POWERLINE
	TELEPHONE LINE
	MATCHLINE

COUNTY	McKENZIE COUNTY				
PLS					
HCA					

PIPE SPECIFICATIONS		
NO.	DESCRIPTION	LENGTH
44	10.75" O.D. X 0.219 W.T. API 5L X42/X52 ERW	2221.5
48	10.75" O.D. X 0.250 W.T. API 5L X52/X60 ERW	176.2
56	10" STD 3R WHPY52 ELL (1)	2.3



COATING SPECIFICATIONS		
NO.	DESCRIPTION	LENGTH
30	ARO 30-40 MIL	176.2
31	FBE 14-16 MIL	2221.5
32	EX COAT (DENS0 7125)	2.3

TEST SECTION INFORMATION	
SP1, TS 1, 12/12/11, NO. 10532 6813 001H, 1968 PSIG, 0+00 TO 1027+26	

ESTABLISHED MOP				
1440 PSI				
REVISIONS				
NO.	DESCRIPTION	BY	CKD.	DATE

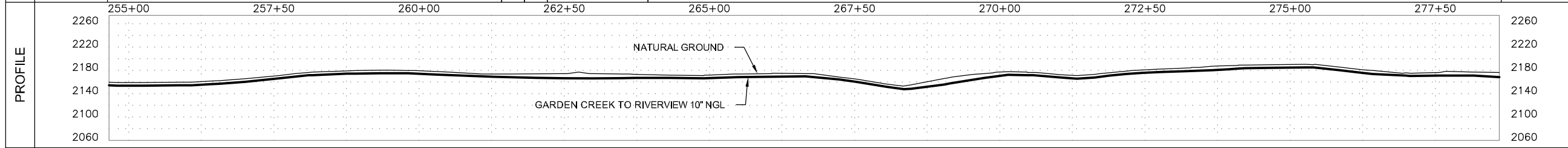
This drawing and its inputs are the property of ONEOK NGL Pipeline, L.P. This drawing is being lent, not sold to the recipient. In consideration of the loan of this drawing, the borrower agrees that the drawing will not be reproduced, copied, sold, loaned or otherwise disposed of directly or indirectly, nor used for any purpose other than for which the drawing is specifically furnished. This drawing is being provided to the borrower solely for the purposes of the borrower's confidential use in the planning and preparedness for emergency or other planning purposes. This copy is uncontrolled and is valid only at the time of printing.

COATING	255+00	261+90	261+92	262+32	264+08	279+00
	③	②	④	⑤	③	
SCHEMATIC	255+00	261+90	261+92	262+32	264+08	279+00
	④	⑥	④	⑥	④	

Prepared for:

Prepared by:

Golden Field Services
(918) 610-0014



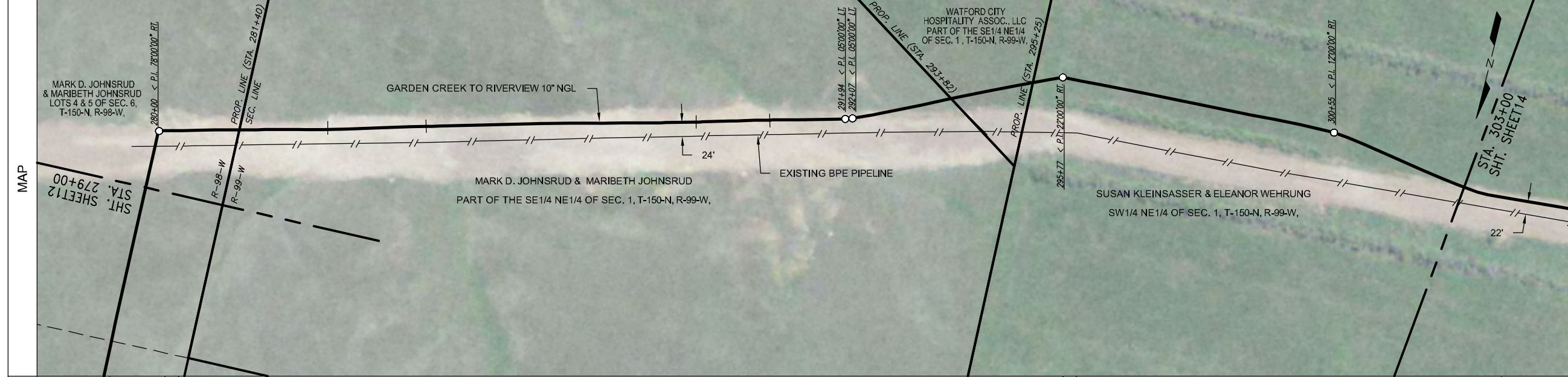
GARDEN CREEK TO RIVERVIEW 10" NGL	
FILE: Grasslands to Garden Creek Asbuilt.DWG	
FROM: STA. 255+00 TO: STA. 279+00	
VERT. SCALE: 1"=100'	HOR. SCALE: 1"=100'
DATE: 04/02/2012	SHEET: 12 of 144

OWNERSHIP	279+00	MARK D. JOHNSRUD & MARIBETH JOHNSRUD LOTS 4 & 5 OF SEC. 6, T-150-N, R-98-W, MCKENZIE COUNTY, NORTH DAKOTA, (239.66 ft.)	281+40
		MARK D. JOHNSRUD & MARIBETH JOHNSRUD PART OF THE SE1/4 NE1/4 OF SEC. 1, T-150-N, R-99-W, MCKENZIE COUNTY, NORTH DAKOTA, (1241.87 ft.)	293+82
		WATFORD CITY HOSPITALITY ASSOC., LLC PART OF THE SE1/4 NE1/4 OF SEC. 1, T-150-N, R-99-W, MCKENZIE COUNTY, NORTH DAKOTA, (143.54 ft.)	295+25
		SUSAN KLEINSASSER & ELEANOR WEHRUNG SW1/4 NE1/4 OF SEC. 1, T-150-N, R-99-W, MCKENZIE COUNTY, NORTH DAKOTA, (774.93 ft.)	303+00
SERIES	INDEX 10532 ROUTE ID 1128 SERIES 1000 - 0+00 TO 3388+35		
PIPELINE STATIONING	279+00 MATCHLINE	279+72 EXISTING BPE PIPELINE (5.6' COV) 280+00 < P.I. 280000'00" RL	303+00 MATCHLINE
COUNTY	McKENZIE COUNTY		

LEGEND	
	TEST LEAD
	MAINLINE VALVE
	CHECK VALVE
	FLANGE
	COATING
	POINT OF INTERSECTION
	FENCE LINE
	EXISTING PIPELINE
	POWERLINE
	TELEPHONE LINE
	MATCHLINE

PLS	
HCA	

PIPE SPECIFICATIONS		
NO.	DESCRIPTION	LENGTH
44	10.75" O.D. X 0.219 W.T. API 5L X42/X52 ERW	2374.2
45	10.75" O.D. X 0.219 W.T. API 5L X52/X60 ERW	21.6
56	10" STD 3R WHPY52 ELL (2)	4.2



PIPE SPECIFICATIONS		
NO.	DESCRIPTION	LENGTH
31	FBE 14-16 MIL	2395.8
32	EX COAT (DENS0 7125)	4.2

COATING SPECIFICATIONS		
NO.	DESCRIPTION	LENGTH
31	FBE 14-16 MIL	2395.8
32	EX COAT (DENS0 7125)	4.2

TEST SECTION INFORMATION	
SP1 TS 1, 12/12/11, NO. 10532 0813 001H, 1968 PSIG, 0+00 TO 1027+26	

ESTABLISHED MOP	
1440 PSI	

REVISIONS			
NO.	DESCRIPTION	BY	CKD. DATE

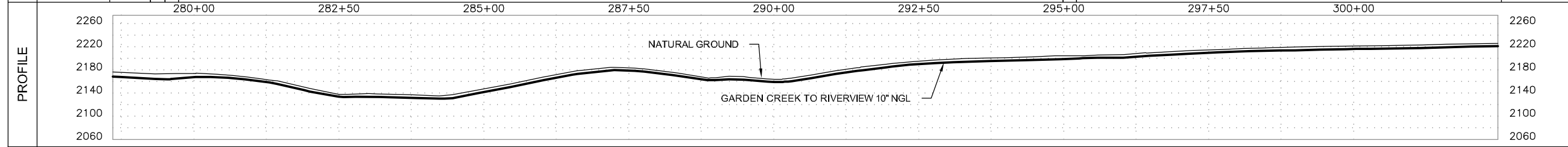
This drawing and its inputs are the property of ONEOK NGL Pipeline, L.P. This drawing is being lent, not sold to the recipient. In consideration of the loan of this drawing, the borrower agrees that the drawing will not be reproduced, copied, sold, loaned or otherwise disposed of directly or indirectly, nor used for any purpose other than for which the drawing is specifically furnished. This drawing is being provided to the borrower solely for the purposes of the borrower's confidential use in the planning and preparedness for emergency or other planning purposes. This copy is uncontrolled and is valid only at the time of printing.

SCHEMATIC	279+00	279+99	280+02	287+50	295+76	295+77	303+00
	④	⑤	⑤	④	⑤	⑤	④
COATING	279+00	279+99	280+02	287+50	295+76	295+77	303+00
	③	③	③	③	③	③	③

Prepared for:

Prepared by:

Golden Field Services
(918) 610-0014



GARDEN CREEK TO RIVERVIEW 10" NGL	
FILE: Grasslands to Garden Creek Asbuilt.DWG	
FROM: STA. 279+00 TO: STA. 303+00	
VERT. SCALE: 1"=100'	HOR. SCALE: 1"=100'
DATE: 04/02/2012	SHEET: 13 of 144

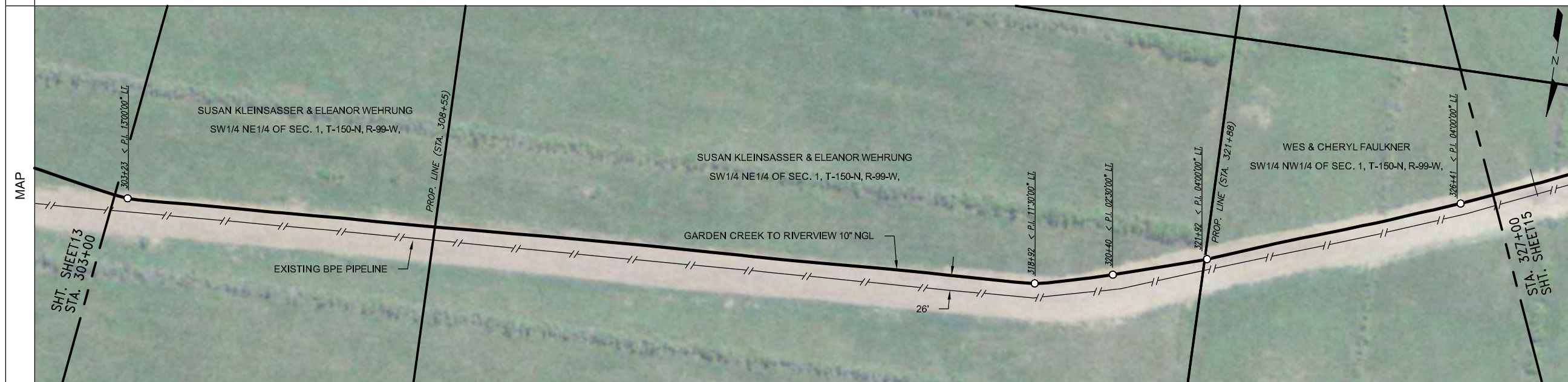
OWNERSHIP	303+00	SUSAN KLEINSASSER & ELEANOR WEHRUNG SW1/4 NE1/4 OF SEC. 1, T-150-N, R-99-W, MCKENZIE COUNTY, NORTH DAKOTA, (554.96 ft.)	308+55	SUSAN KLEINSASSER & ELEANOR WEHRUNG SW1/4 NE1/4 OF SEC. 1, T-150-N, R-99-W, MCKENZIE COUNTY, NORTH DAKOTA, (1333.46 ft.)	321+88	WES & CHERYL FAULKNER SW1/4 NW1/4 OF SEC. 1, T-150-N, R-99-W, MCKENZIE COUNTY, NORTH DAKOTA, (511.58 ft.)	327+00
	SERIES INDEX 10532 ROUTE ID 1128 SERIES 1000 - 0+00 TO 3388+35						

PIPELINE STATIONING	303+00 MATCHLINE	303+23 < P.L. 152000' LI	308+55 PROPERTY LINE	318+92 < P.L. 113200' LI	320+40 < P.L. 023200' LI	321+88 PROPERTY LINE	321+92 < P.L. 042000' LI	326+41 < P.L. 042000' LI	327+00 MATCHLINE
	COUNTY MCKENZIE COUNTY								

LEGEND	
	TEST LEAD
	MAINLINE VALVE
	CHECK VALVE
	FLANGE
	COATING
	POINT OF INTERSECTION
	FENCE LINE
	EXISTING PIPELINE
	POWERLINE
	TELEPHONE LINE
	MATCHLINE

PLS	
HCA	

PIPE SPECIFICATIONS		
NO.	DESCRIPTION	LENGTH
44	10.75" O.D. X 0.219 W.T. API 5L X42/X52 ERW	2400.0



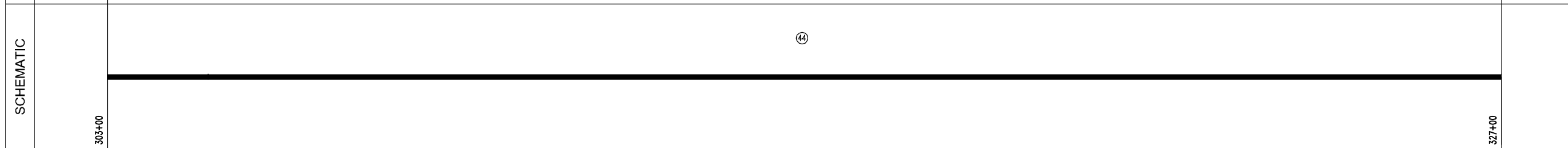
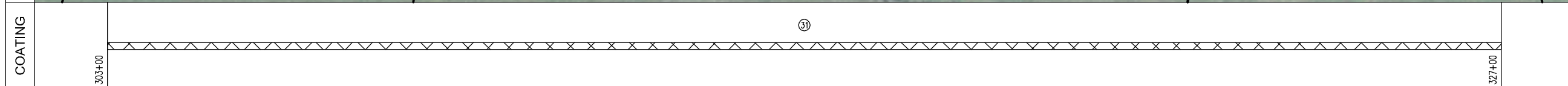
COATING SPECIFICATIONS		
NO.	DESCRIPTION	LENGTH
31	FBE 14-16 MIL	2400.0

TEST SECTION INFORMATION	
SP1, TS 1, 12/12/11, NO. 10532 0813 001H, 1988 PSIG, 0+00 TO 1027+26	

ESTABLISHED MOP	
1440 PSI	

REVISIONS			
NO.	DESCRIPTION	BY	CKD. DATE

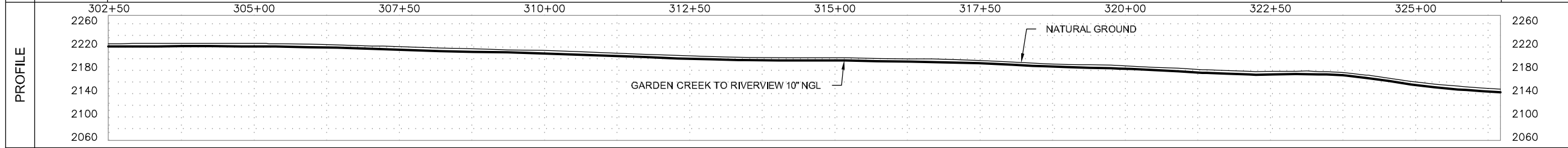
This drawing and its inputs are the property of ONEOK NGL Pipeline, L.P. This drawing is being lent, not sold to the recipient. In consideration of the loan of this drawing, the borrower agrees that the drawing will not be reproduced, copied, sold, loaned or otherwise disposed of directly or indirectly, nor used for any purpose other than for which the drawing is specifically furnished. This drawing is being provided to the borrower solely for the purposes of the borrower's confidential use in the planning and preparedness for emergency or other planning purposes. This copy is uncontrolled and is valid only at the time of printing.



Prepared for:

Prepared by:

Golden Field Services
(918) 610-0014



GARDEN CREEK TO RIVERVIEW 10" NGL	
FILE: Grasslands to Garden Creek Asbuilt.DWG	
FROM: STA. 303+00 TO: STA. 327+00	
VERT. SCALE: 1"=100'	HOR. SCALE: 1"=100'
DATE: 04/02/2012	SHEET: 14 of 144

OWNERSHIP	327+00 WES & CHERYL FAULKNER SW1/4 NW1/4 OF SEC. 1, T-150-N, R-99-W, MCKENZIE COUNTY, NORTH DAKOTA, (495.45 ft.)	331+95 WES & CHERYL FAULKNER NW1/4 SW1/4 OF SEC. 1, T-150-N, R-99-W, MCKENZIE COUNTY, NORTH DAKOTA, (415.19 ft.)	336+11 PAUL H. BERGEM SE1/4 OF SEC. 2, T-150-N, R-99-W, MCKENZIE COUNTY, NORTH DAKOTA, (1489.36 ft.)	351+00
SERIES	INDEX 10532 ROUTE ID 1128 SERIES 1000 - 0+00 TO 3388+35			
PIPELINE STATIONING	327+00 MATCHLINE 327+73 CENTERLINE OF DRAIN 331+95 PROPERTY LINE 334+35 < P.L. 2500000" RT. 335+04 UNDERGROUND ELECT. (3.5' COV.) 335+63 EXIT GRASS AREA/ ENTER ROADWAY 335+96 TOE OF BANK 336+00 EDGE OF ROAD 336+11 PROPERTY LINE & SECTION LINE 336+16 CENTERLINE OF 127TH AVE. NW 336+26 EDGE OF ROAD 336+47 TOE OF BANK 336+60 EXIT ROADWAY/ ENTER CUL. 338+24 TREE LINE 344+23 < P.L. 0700000" LI. 348+00 EXISTING BPE PIPELINE (COIL N/A) 348+89 EXISTING BPE PIPELINE (6.2' COV.) 349+41 < P.L. 0500000" LI. 349+86 < P.L. 0300000" LI. 350+31 < P.L. 0100000" LI. 351+00 MATCHLINE			
COUNTY	McKENZIE COUNTY			
PLS				
HCA				

LEGEND	
	TEST LEAD
	MAINLINE VALVE
	CHECK VALVE
	FLANGE
	COATING
	POINT OF INTERSECTION
	FENCE LINE
	EXISTING PIPELINE
	POWERLINE
	TELEPHONE LINE
	MATCHLINE

PIPE SPECIFICATIONS		
NO.	DESCRIPTION	LENGTH
44	10.75" O.D. X 0.219 W.T. API 5L X42/X52 ERW	1945.4
45	10.75" O.D. X 0.219 W.T. API 5L X52/X60 ERW	169.1
48	10.75" O.D. X 0.250 W.T. API 5L X52/X60 ERW	9.8
50	10.75" O.D. X 0.307 W.T. API 5L X52 ERW	242.9
51	10.75" O.D. X 0.307 W.T. API 5L X60/X56 ERW	8.1
53	10.75" O.D. X 0.365 W.T. API 5L X42/X52 ERW	12.0
56	10" STD 3R WHPYS2 ELL (5)	8.7
13	10" 600# BALL VALVE (1)	1
28	10" 600# STD WHPYS2 RWNV FLANGE (2)	2

COATING SPECIFICATIONS		
NO.	DESCRIPTION	LENGTH
30	ARO 30-40 MIL	247.6
31	FBE 14-16 MIL	2114.4
32	EX COAT (DENSO 7125)	17.4

TEST SECTION INFORMATION	
SP1 TS 1, 12/12/11, NO. 10532 6813 001H, 1968 PSIG, 0+00 TO 1027+26	

ESTABLISHED MOP				
1440 PSI				
REVISIONS				
NO.	DESCRIPTION	BY	CKD.	DATE

This drawing and its inputs are the property of ONEOK NGL Pipeline, L.P. This drawing is being lent, not sold to the recipient. In consideration of the loan of this drawing, the borrower agrees that the drawing will not be reproduced, copied, sold, loaned or otherwise disposed of directly or indirectly, nor used for any purpose other than for which the drawing is specifically furnished. This drawing is being provided to the borrower solely for the purposes of the borrower's confidential use in the planning and preparedness for emergency or other planning purposes. This copy is uncontrolled and is valid only at the time of printing.

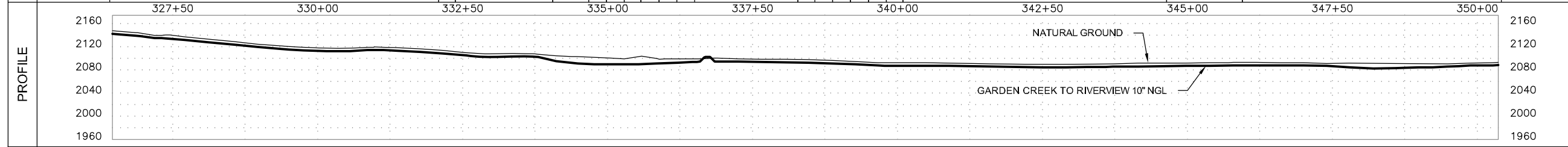
Prepared for:

Prepared by:

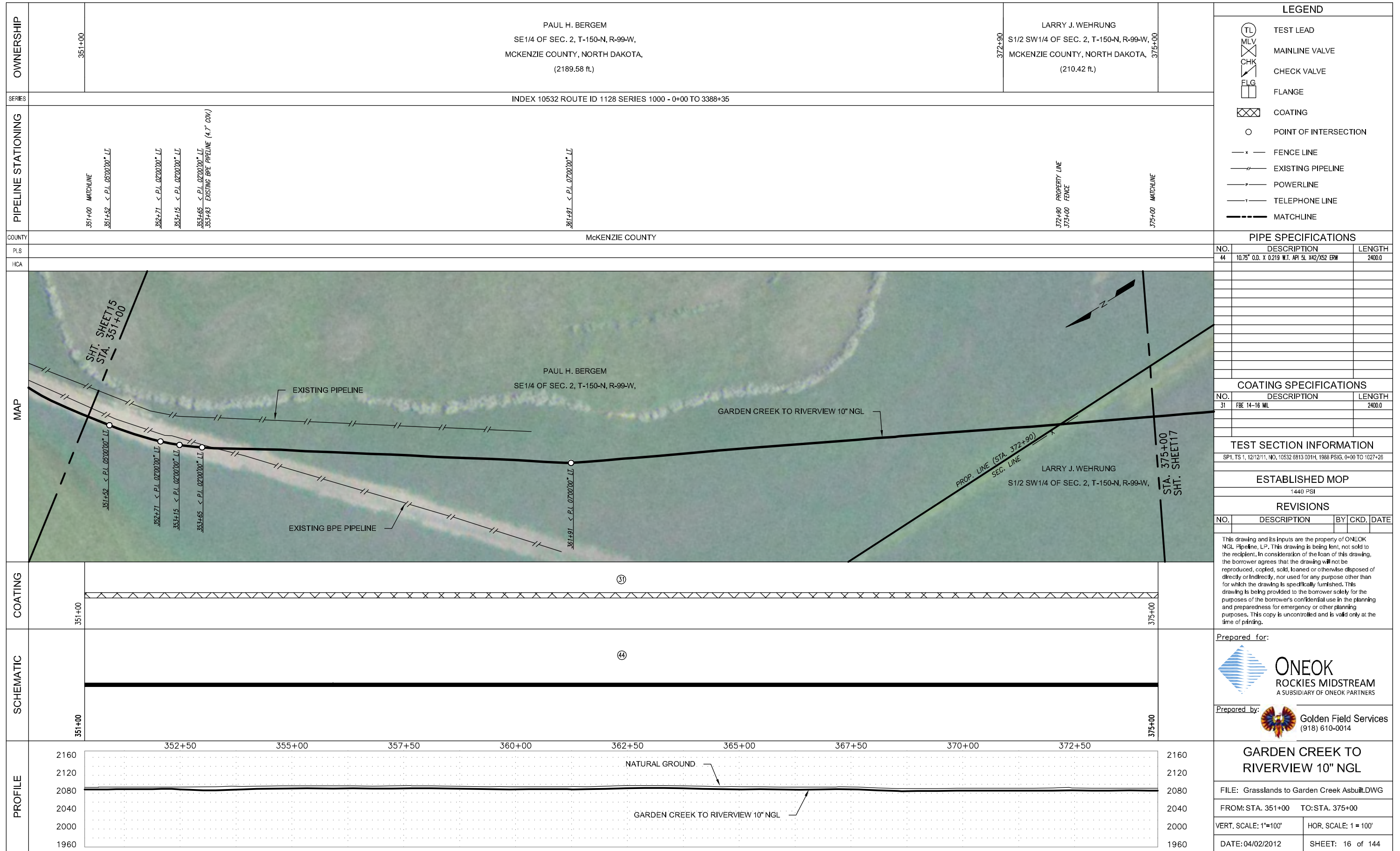
Golden Field Services
(918) 610-0014



COATING	327+00	334+34	334+36	336+78	337+11	337+15	337+17	337+22	337+27	337+29	337+30	337+34	337+36	337+38	337+42	337+47	337+49	337+53	351+00
SCHEMATIC	327+00	334+34	334+36	336+78	337+11	337+15	337+17	337+22	337+27	337+29	337+30	337+34	337+36	337+38	337+42	337+47	337+49	337+53	351+00




GARDEN CREEK TO RIVERVIEW 10" NGL	
FILE: Grasslands to Garden Creek Asbuilt.DWG	
FROM: STA. 327+00 TO: STA. 351+00	
VERT. SCALE: 1"=100'	HOR. SCALE: 1"=100'
DATE: 04/02/2012	SHEET: 15 of 144



OWNERSHIP	375+00	LARRY J. WEHRUNG S1/2 SW1/4 OF SEC. 2, T-150-N, R-99-W, MCKENZIE COUNTY, NORTH DAKOTA, (358.26 ft.)	378+58
SERIES	INDEX 10532 ROUTE ID 1128 SERIES 1000 - 0+00 TO 3388+35		

PIPELINE STATIONING	375+00	MATCHLINE	377+62	< P.L. 2670000" LL	378+16 EXIT CULT./ ENTER ROADWAY	378+23 UNDERGROUND TELE. (CON. N/A)	378+29 TOE OF BANK	378+40 EDGE OF ROAD	378+41 CENTERLINE OF 30TH ST. NW	378+51 SECTION LINE & PROPERTY LINE	378+62 EDGE OF ROAD	378+75 TOE OF BANK	378+86 ENTER ROADWAY/ ENTER CULT.	378+86 FENCE	379+07 EXISTING HIGHLAND PIPELINE (CON. N/A)	399+00	MATCHLINE

COUNTY	McKENZIE COUNTY		
PLS			
HCA			



LEGEND	
	TEST LEAD
	MAINLINE VALVE
	CHECK VALVE
	FLANGE
	COATING
	POINT OF INTERSECTION
	FENCE LINE
	EXISTING PIPELINE
	POWERLINE
	TELEPHONE LINE
	MATCHLINE

PIPE SPECIFICATIONS		
NO.	DESCRIPTION	LENGTH
44	10.75" O.D. X 0.219 W.T. API 5L X42/X52 ERW	2225.0
47	10.75" O.D. X 0.250 W.T. API 5L X42/X52 ERW	173.9
56	10" STD 3R MHP/52 ELL (1)	1.2

COATING SPECIFICATIONS		
NO.	DESCRIPTION	LENGTH
30	ARO 30-40 MIL	173.9
31	FBE 14-16 MIL	2225.0
32	EX COAT (DENS0 7125)	1.2

TEST SECTION INFORMATION	
SP1, TS 1, 12/12/11, NO. 10532 6813 001H, 1968 PSIG, 0+00 TO 1027+26	

ESTABLISHED MOP	
1440 PSI	

REVISIONS				
NO.	DESCRIPTION	BY	CKD.	DATE

This drawing and its inputs are the property of ONEOK NGL Pipeline, L.P. This drawing is being lent, not sold to the recipient. In consideration of the loan of this drawing, the borrower agrees that the drawing will not be reproduced, copied, sold, loaned or otherwise disposed of directly or indirectly, nor used for any purpose other than for which the drawing is specifically furnished. This drawing is being provided to the borrower solely for the purposes of the borrower's confidential use in the planning and preparedness for emergency or other planning purposes. This copy is uncontrolled and is valid only at the time of printing.

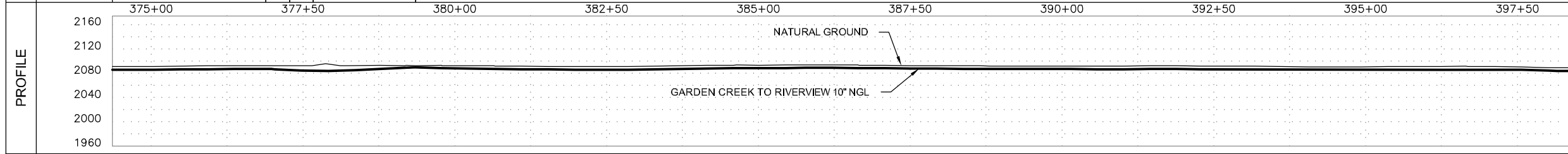
COATING	375+00	377+61	377+62	377+67	379+41	399+00

SCHEMATIC	375+00	377+61	377+62	377+67	379+41	399+00

Prepared for:

Prepared by:

Golden Field Services
(918) 610-0014



GARDEN CREEK TO RIVERVIEW 10" NGL	
FILE: Grasslands to Garden Creek Asbuilt.DWG	
FROM: STA. 375+00	TO: STA. 399+00
VERT. SCALE: 1"=100'	HOR. SCALE: 1"=100'
DATE: 04/02/2012	SHEET: 17 of 144

OWNERSHIP	399+00	LARRY J. WEHRUNG E1/2 NW1/4 OF SEC. 11, T-150-N, R-99-W, MCKENZIE COUNTY, NORTH DAKOTA, (641.85 ft.)	405+42	LARRY J. WEHRUNG E1/2 SW1/4 OF SEC. 11, T-150-N, R-99-W, MCKENZIE COUNTY, NORTH DAKOTA, (1758.15 ft.)	423+00
SERIES	INDEX 10532 ROUTE ID 1128 SERIES 1000 - 0+00 TO 3388+35				
PIPELINE STATIONING	399+00 MATCHLINE	405+40 EXIT CULT./ ENTER GRASS AREA 405+42 PROPERTY LINE 405+53 FENCE 405+85 TOP OF BANK 405+91 TOE OF BANK 406+18 TOE OF BANK 406+35 TOP OF BANK 407+29 TOP OF BANK 407+32 TOE OF BANK 407+44 TOE OF BANK 407+49 TOP OF BANK 407+73 FENCE 407+86 TOP OF BANK 407+92 TOE OF BANK 407+99 TOP OF BANK 408+02 EXIT GRASS AREA/ ENTER CULT.			423+00 MATCHLINE

LEGEND	
	TEST LEAD
	MAINLINE VALVE
	CHECK VALVE
	FLANGE
	COATING
	POINT OF INTERSECTION
	FENCE LINE
	EXISTING PIPELINE
	POWERLINE
	TELEPHONE LINE
	MATCHLINE

COUNTY	McKENZIE COUNTY				
PLS					
HCA					

PIPE SPECIFICATIONS		
NO.	DESCRIPTION	LENGTH
44	10.75" O.D. X 0.219 W.T. API 5L X42/X52 ERW	2400.0




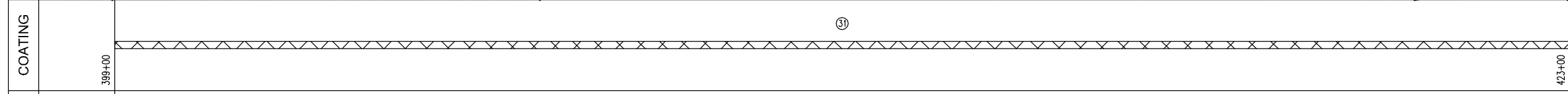
COATING SPECIFICATIONS		
NO.	DESCRIPTION	LENGTH
31	FBE 14-16 MIL	2400.0

TEST SECTION INFORMATION	
SP1, TS 1, 12/12/11, NO. 10532 6813 001H, 1968 PSIG, 0+00 TO 1027+26	

ESTABLISHED MOP	
1440 PSI	

REVISIONS			
NO.	DESCRIPTION	BY	CKD./DATE

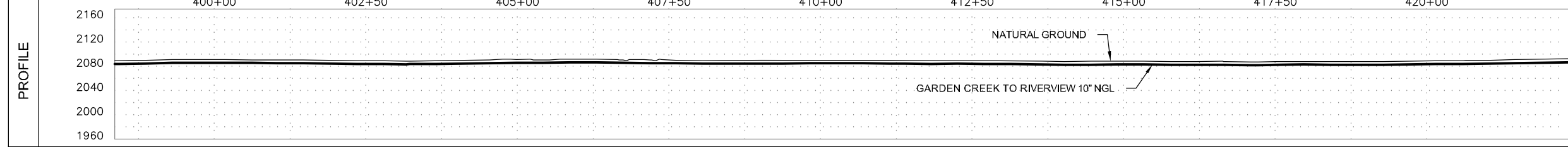
This drawing and its inputs are the property of ONEOK NGL Pipeline, LP. This drawing is being lent, not sold to the recipient. In consideration of the loan of this drawing, the borrower agrees that the drawing will not be reproduced, copied, sold, loaned or otherwise disposed of directly or indirectly, nor used for any purpose other than for which the drawing is specifically furnished. This drawing is being provided to the borrower solely for the purposes of the borrower's confidential use in the planning and preparedness for emergency or other planning purposes. This copy is uncontrolled and is valid only at the time of printing.



Prepared for:

Prepared by:

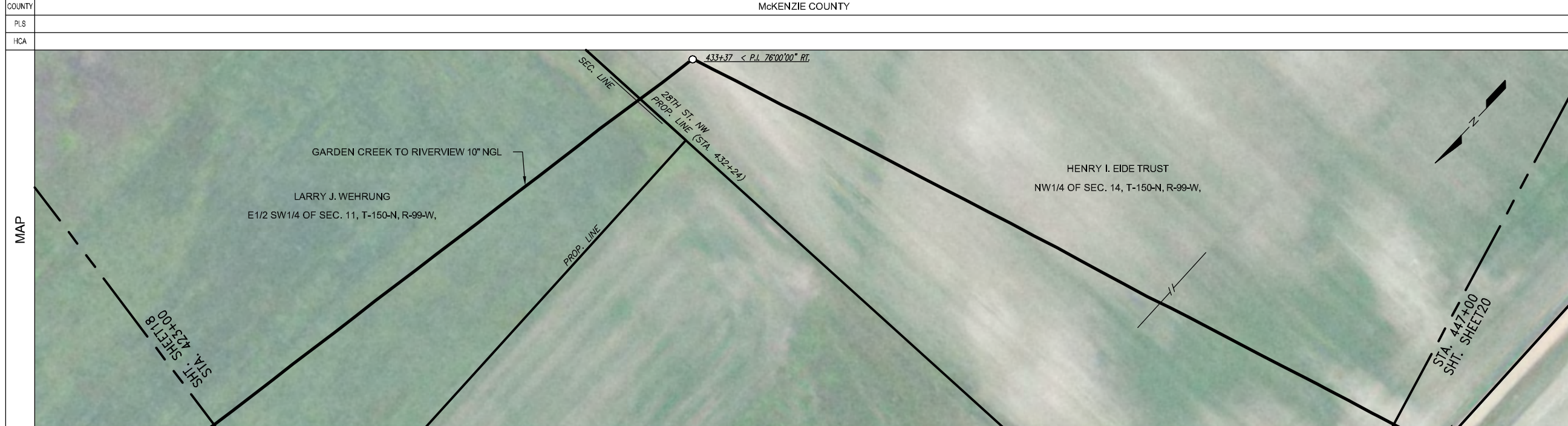
Golden Field Services
(918) 610-0014



GARDEN CREEK TO RIVERVIEW 10" NGL	
FILE: Grasslands to Garden Creek Asbuilt.DWG	
FROM: STA. 399+00 TO: STA. 423+00	
VERT. SCALE: 1"=100'	
HOR. SCALE: 1"=100'	
DATE: 04/02/2012	
SHEET: 18 of 144	

OWNERSHIP	423+00	LARRY J. WEHRUNG E1/2 SW1/4 OF SEC. 11, T-150-N, R-99-W, MCKENZIE COUNTY, NORTH DAKOTA, (923.57 ft.)	432+24	HENRY I. EIDE TRUST NW1/4 OF SEC. 14, T-150-N, R-99-W, MCKENZIE COUNTY, NORTH DAKOTA, (1476.43 ft.)	447+00
	SERIES INDEX 10532 ROUTE ID 1128 SERIES 1000 - 0+00 TO 3388+35				

PIPELINE STATIONING	423+00 MATCHLINE	431+78 EXIT CULT./ ENTER ROADWAY 432+17 CENTERLINE OF 28TH ST. NW 432+24 PROPERTY LINE & SECTION LINE 432+81 EXIT ROADWAY/ ENTER CULT. 433+37 < P.I. 76'00"00" RT.	442+45 EXISTING BPE PIPELINE (5.3' COV.)	447+00 MATCHLINE
	COUNTY	McKENZIE COUNTY		
PLS				
HCA				



LEGEND	
	TEST LEAD
	MAINLINE VALVE
	CHECK VALVE
	FLANGE
	COATING
	POINT OF INTERSECTION
	FENCE LINE
	EXISTING PIPELINE
	POWERLINE
	TELEPHONE LINE
	MATCHLINE

PIPE SPECIFICATIONS		
NO.	DESCRIPTION	LENGTH
44	10.75" O.D. X 0.219 W.T. API 5L X42/X52 ERW	172.6
45	10.75" O.D. X 0.219 W.T. API 5L X52/X60 ERW	4.9
48	10.75" O.D. X 0.250 W.T. API 5L X52/X60 ERW	2219.8
56	10" STD 3R MHPY52 ELL (1)	2.7

COATING SPECIFICATIONS		
NO.	DESCRIPTION	LENGTH
30	ARO 30-40 MIL	133.2
31	FBE 14-16 MIL	2284.1
32	EX COAT (DENSO 7125)	2.7

TEST SECTION INFORMATION	
SP1, TS 1, 12/12/11, NO. 10532 6813 001H, 1968 PSIG, 0+00 TO 1027+26	

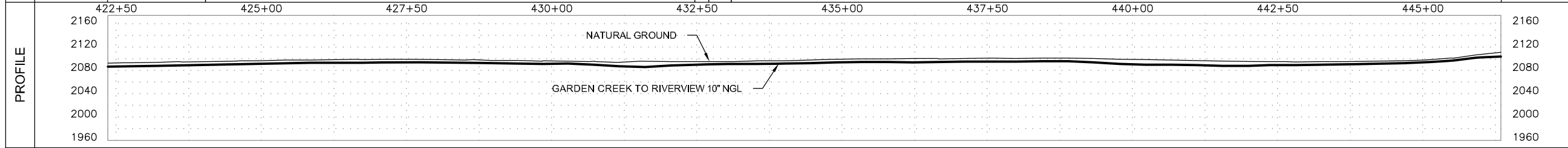
ESTABLISHED MOP	
1440 PSI	

REVISIONS			
NO.	DESCRIPTION	BY	CKD./DATE

This drawing and its inputs are the property of ONEOK NGL Pipeline, L.P. This drawing is being lent, not sold to the recipient. In consideration of the loan of this drawing, the borrower agrees that the drawing will not be reproduced, copied, sold, loaned or otherwise disposed of directly or indirectly, nor used for any purpose other than for which the drawing is specifically furnished. This drawing is being provided to the borrower solely for the purposes of the borrower's confidential use in the planning and preparedness for emergency or other planning purposes. This copy is uncontrolled and is valid only at the time of printing.

COATING	423+00	(31)	(30)	(31)	(32)	(31)	447+00

SCHEMATIC	423+00	(44)	(48)	(TL)	(48)	(45)	(48)	447+00



Prepared for:

Prepared by:

Golden Field Services
(918) 610-0014

GARDEN CREEK TO RIVERVIEW 10" NGL	
FILE: Grasslands to Garden Creek Asbuilt.DWG	
FROM: STA. 423+00 TO: STA. 447+00	
VERT. SCALE: 1"=100'	HOR. SCALE: 1"=100'
DATE: 04/02/2012	SHEET: 19 of 144

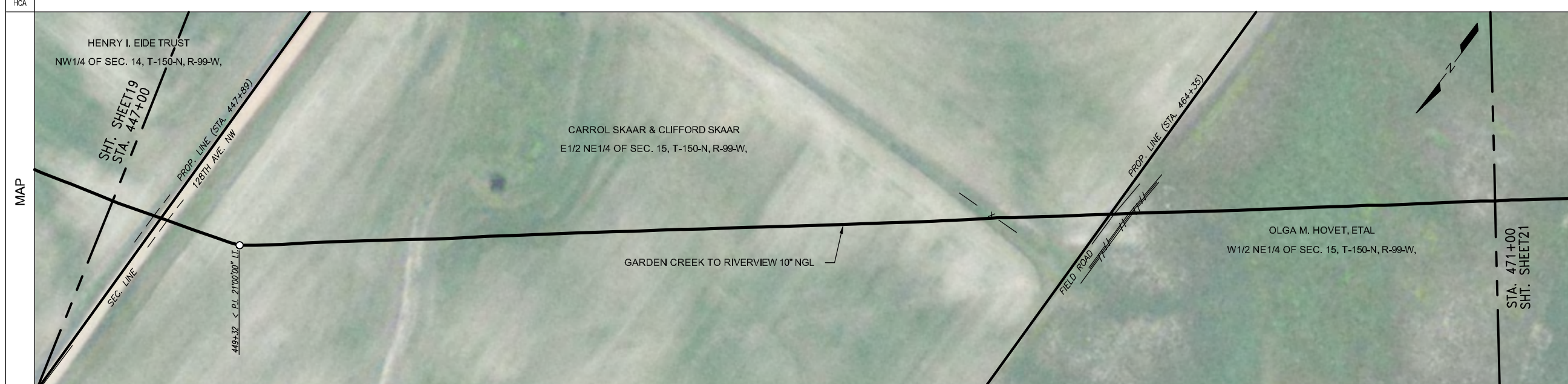
OWNERSHIP	447+00	HENRY I. EIDE TRUST NW1/4 OF SEC. 14, T-150-N, R-99-W, MCKENZIE COUNTY, NORTH DAKOTA, (88.65 ft.)	447+89
		CARROL SKAAR & CLIFFORD SKAAR E1/2 NE1/4 OF SEC. 15, T-150-N, R-99-W, MCKENZIE COUNTY, NORTH DAKOTA, (1646.43 ft.)	464+35
		OLGA M. HOVET, ETAL W1/2 NE1/4 OF SEC. 15, T-150-N, R-99-W, MCKENZIE COUNTY, NORTH DAKOTA, (664.92 ft.)	471+00

SERIES INDEX 10532 ROUTE ID 1128 SERIES 1000 - 0+00 TO 3388+35

PIPELINE STATIONING	447+00 MATCHLINE	447+55 EXIT CULT./ENTER ROADWAY 447+63 TOE OF BANK 447+75 CENTERLINE OF ROAD 447+88 PROPERTY LINE & SECTION LINE 448+00 EDGE OF ROAD 448+18 TOE OF BANK 448+30 TOE OF BANK 448+44 TOP OF BANK 448+44 EXIT ROADWAY/ENTER CULT. 449+32 < P.L. 21000' LT.	462+37 FENCE	464+35 PROPERTY LINE 464+42 CENTERLINE OF FIELD ROAD 464+71 EXISTING WESTERN GAS PIPELINE (6.1 CO.) 464+73 EXISTING WESTERN GAS PIPELINE (6.1 CO.) 464+74 EXISTING WESTERN GAS PIPELINE (6.1 CO.)	471+00 MATCHLINE
	COUNTY	McKENZIE COUNTY			
PLS					
HCA					

LEGEND	
	TEST LEAD
	MAINLINE VALVE
	CHECK VALVE
	FLANGE
	COATING
	POINT OF INTERSECTION
	FENCE LINE
	EXISTING PIPELINE
	POWERLINE
	TELEPHONE LINE
	MATCHLINE

NO.	DESCRIPTION	LENGTH
44	10.75" O.D. X 0.219 W.T. API 5L X42/X52 ERW	277.5
48	10.75" O.D. X 0.250 W.T. API 5L X52/X60 ERW	2122.5



PIPE SPECIFICATIONS		
NO.	DESCRIPTION	LENGTH
44	10.75" O.D. X 0.219 W.T. API 5L X42/X52 ERW	277.5
48	10.75" O.D. X 0.250 W.T. API 5L X52/X60 ERW	2122.5


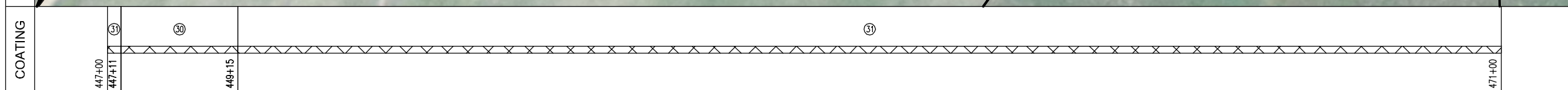
COATING SPECIFICATIONS		
NO.	DESCRIPTION	LENGTH
30	ARO 30-40 MIL	203.8
31	FBE 14-16 MIL	2196.2

TEST SECTION INFORMATION	
SP1, TS 1, 12/12/11, NO. 10532 0813 001H, 1968 PSIG, 0+00 TO 1027+26	

ESTABLISHED MOP	
1440 PSI	

REVISIONS			
NO.	DESCRIPTION	BY	CKD./DATE

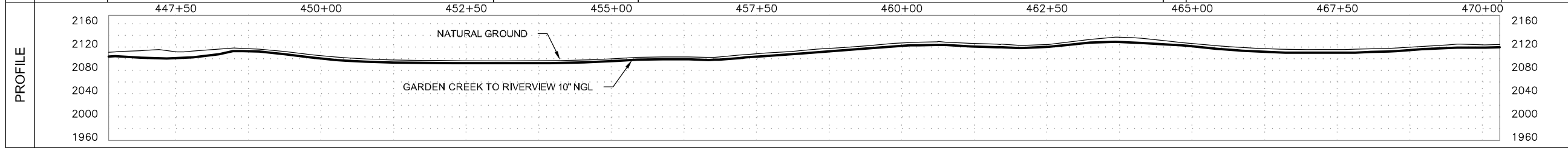
This drawing and its inputs are the property of ONEOK NGL Pipeline, L.P. This drawing is being lent, not sold to the recipient. In consideration of the loan of this drawing, the borrower agrees that the drawing will not be reproduced, copied, sold, loaned or otherwise disposed of directly or indirectly, nor used for any purpose other than for which the drawing is specifically furnished. This drawing is being provided to the borrower solely for the purposes of the borrower's confidential use in the planning and preparedness for emergency or other planning purposes. This copy is uncontrolled and is valid only at the time of printing.



Prepared for:

Prepared by:

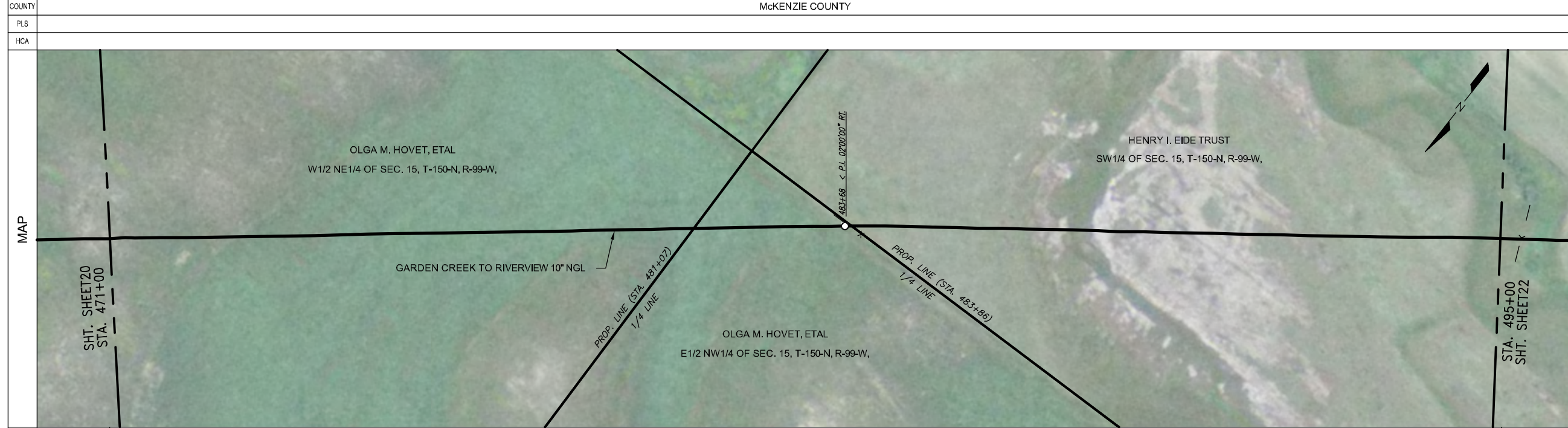
Golden Field Services
(918) 610-0014



GARDEN CREEK TO RIVERVIEW 10" NGL	
FILE: Grasslands to Garden Creek Asbuilt.DWG	
FROM: STA. 447+00 TO: STA. 471+00	
VERT. SCALE: 1"=100'	HOR. SCALE: 1"=100'
DATE: 04/02/2012	SHEET: 20 of 144

OWNERSHIP	471+00	OLGA M. HOVET, ETAL W1/2 NE1/4 OF SEC. 15, T-150-N, R-99-W, MCKENZIE COUNTY, NORTH DAKOTA, (1007.35 ft.)	481+07	OLGA M. HOVET, ETAL E1/2 NW1/4 OF SEC. 15, T-150-N, R-99-W, MCKENZIE COUNTY, NORTH DAKOTA, (278.48 ft.)	483+86	HENRY I. EIDE TRUST SW1/4 OF SEC. 15, T-150-N, R-99-W, MCKENZIE COUNTY, NORTH DAKOTA, (1114.17 ft.)	495+00							
	SERIES	INDEX 10532 ROUTE ID 1128 SERIES 1000 - 0+00 TO 3388+35												
PIPELINE STATIONING	471+00 MATCHLINE					481+07 PROPERTY LINE	483+86 PROPERTY LINE	483+82 FENCE	483+82 EXIT CUT./ ENTER GRASS AREA	494+20 TOP OF SLOPE	494+42 TOE OF SLOPE	494+63 TOE OF SLOPE	494+80 TOP OF SLOPE	495+00 MATCHLINE
COUNTY	McKENZIE COUNTY													
PLS														
HCA														

LEGEND	
	TEST LEAD
	MAINLINE VALVE
	CHECK VALVE
	FLANGE
	COATING
	POINT OF INTERSECTION
	FENCE LINE
	EXISTING PIPELINE
	POWERLINE
	TELEPHONE LINE
	MATCHLINE



PIPE SPECIFICATIONS		
NO.	DESCRIPTION	LENGTH
47	10.75" O.D. X 0.250 W.T. API 5L X42/X52 ERW	1113.6
48	10.75" O.D. X 0.250 W.T. API 5L X52/X60 ERW	1286.4

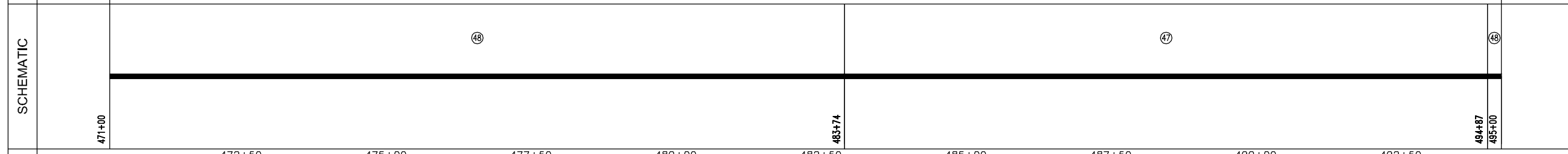
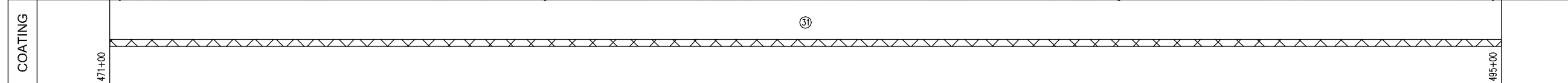
COATING SPECIFICATIONS		
NO.	DESCRIPTION	LENGTH
31	FBE 14-16 MIL	2400.0

TEST SECTION INFORMATION	
SP1, TS 1, 12/12/11, NO. 10532 6813 001H, 1968 PSIG, 0+00 TO 1027+26	

ESTABLISHED MOP
1440 PSI

REVISIONS	
NO.	DESCRIPTION

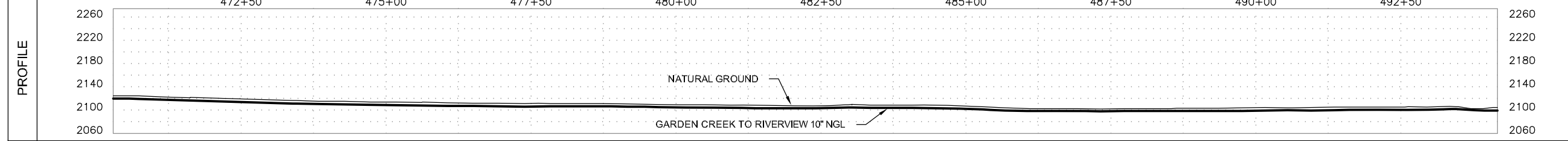
This drawing and its inputs are the property of ONEOK NGL Pipeline, L.P. This drawing is being lent, not sold to the recipient. In consideration of the loan of this drawing, the borrower agrees that the drawing will not be reproduced, copied, sold, loaned or otherwise disposed of directly or indirectly, nor used for any purpose other than for which the drawing is specifically furnished. This drawing is being provided to the borrower solely for the purposes of the borrower's confidential use in the planning and preparedness for emergency or other planning purposes. This copy is uncontrolled and is valid only at the time of printing.



Prepared for:

Prepared by:

Golden Field Services
(918) 610-0014



GARDEN CREEK TO RIVERVIEW 10" NGL	
FILE: Grasslands to Garden Creek Asbuilt.DWG	
FROM: STA. 471+00	TO: STA. 495+00
VERT. SCALE: 1"=100'	HOR. SCALE: 1"=100'
DATE: 04/02/2012	SHEET: 21 of 144

OWNERSHIP	495+00	HENRY I. EIDE TRUST SW1/4 OF SEC. 15, T-150-N, R-99-W, MCKENZIE COUNTY, NORTH DAKOTA, (1731.66 ft.)		512+32
		HENRY I. EIDE TRUST SE1/4 OF SEC. 16, T-150-N, R-99-W, MCKENZIE COUNTY, NORTH DAKOTA, (668.34 ft.)		519+00
SERIES	INDEX 10532 ROUTE ID 1128 SERIES 1000 - 0+00 TO 3388+35			

PIPELINE STATIONING	495+00 MATCHLINE	495+35 FENCE	495+90 EXIT GRASS AREA/ ENTER CULT.	496+40 < P.L. 0+00/00+00 RT.	511+55 EXIT CULT./ ENTER GRASS AREA	511+90 EXISTING WATER LINE (4.5" COV)	512+32 SECTION LINE & PROPERTY LINE	512+59 FENCE	512+56 EXISTING HILAND PIPELINE (5.6' COV)	519+00 MATCHLINE
	McKENZIE COUNTY									

COUNTY	McKENZIE COUNTY									
PLS										
HCA										



LEGEND	
(TL)	TEST LEAD
(MLV)	MAINLINE VALVE
(CHK)	CHECK VALVE
(FLG)	FLANGE
(X)	COATING
(O)	POINT OF INTERSECTION
(-x-)	FENCE LINE
(---)	EXISTING PIPELINE
(-P-)	POWERLINE
(-T-)	TELEPHONE LINE
(---)	MATCHLINE

PIPE SPECIFICATIONS		
NO.	DESCRIPTION	LENGTH
47	10.75" O.D. X 0.250 W.T. API 5L X42/X52 ERW	162.8
48	10.75" O.D. X 0.250 W.T. API 5L X52/X60 ERW	2237.2

COATING SPECIFICATIONS		
NO.	DESCRIPTION	LENGTH
31	FBE 14-16 MIL	2400.0

TEST SECTION INFORMATION	
SP1, TS 1, 12/12/11, NO. 10532 0813 001H, 1968 PSIG, 0+00 TO 1027+26	

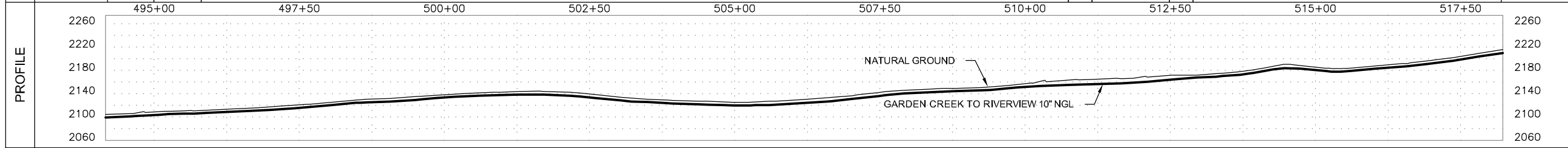
ESTABLISHED MOP	
1440 PSI	

REVISIONS			
NO.	DESCRIPTION	BY	CKD./DATE

This drawing and its inputs are the property of ONEOK NGL Pipeline, L.P. This drawing is being lent, not sold to the recipient. In consideration of the loan of this drawing, the borrower agrees that the drawing will not be reproduced, copied, sold, loaned or otherwise disposed of directly or indirectly, nor used for any purpose other than for which the drawing is specifically furnished. This drawing is being provided to the borrower solely for the purposes of the borrower's confidential use in the planning and preparedness for emergency or other planning purposes. This copy is uncontrolled and is valid only at the time of printing.

COATING	495+00	[Coating pattern]										519+00

SCHEMATIC	495+00	495+81	496+62	497+50	500+00	502+50	505+00	507+50	510+00	511+55	511+96	513+29	513+70	515+00	517+50	519+00



Prepared for:

Prepared by:

Golden Field Services
(918) 610-0014

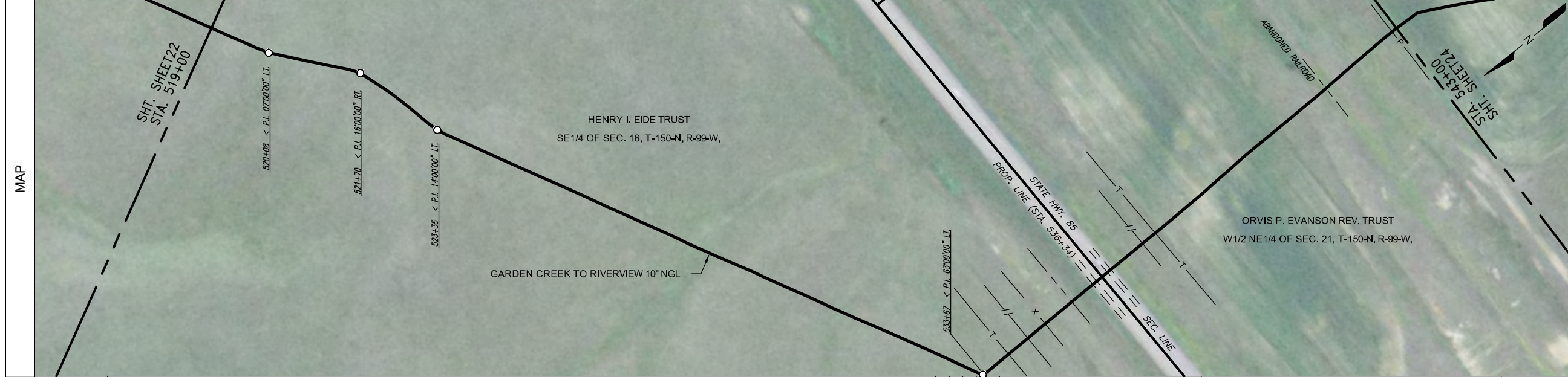
GARDEN CREEK TO RIVERVIEW 10" NGL	
FILE: Grasslands to Garden Creek Asbuilt.DWG	
FROM: STA. 495+00 TO: STA. 519+00	
VERT. SCALE: 1"=100'	HOR. SCALE: 1"=100'
DATE: 04/02/2012	SHEET: 22 of 144

OWNERSHIP	519+00	HENRY I. EIDE TRUST SE1/4 OF SEC. 16, T-150-N, R-99-W, MCKENZIE COUNTY, NORTH DAKOTA, (1734.20 ft.)	536+34	ORVIS P. EVANSON REV. TRUST W1/2 NE1/4 OF SEC. 21, T-150-N, R-99-W, MCKENZIE COUNTY, NORTH DAKOTA, (665.80 ft.)	543+00
SERIES	INDEX 10532 ROUTE ID 1128 SERIES 1000 - 0+00 TO 3388+35				
PIPELINE STATIONING	519+00 MATCHLINE	520+08 < P.I. 0770000" LI.	521+70 < P.I. 1670000" RL.	523+35 < P.I. 1400000" LI.	533+67 < P.I. 6370000" LI.

LEGEND	
	TEST LEAD
	MAINLINE VALVE
	CHECK VALVE
	FLANGE
	COATING
	POINT OF INTERSECTION
	FENCE LINE
	EXISTING PIPELINE
	POWERLINE
	TELEPHONE LINE
	MATCHLINE

COUNTY	MCKENZIE COUNTY				
PLS					
HCA					

PIPE SPECIFICATIONS		
NO.	DESCRIPTION	LENGTH
44	10.75" O.D. X 0.219 W.T. API 5L X42/X52 ERW	135.7
47	10.75" O.D. X 0.250 W.T. API 5L X42/X52 ERW	358.2
48	10.75" O.D. X 0.250 W.T. API 5L X52/X60 ERW	1890.4
50	10.75" O.D. X 0.307 W.T. API 5L X52 ERW	11.6
56	10" STD 3R WHPV52 ELL (1)	3.0



COATING SPECIFICATIONS		
NO.	DESCRIPTION	LENGTH
30	ARO 30-40 MIL	366.8
31	FBE 14-16 MIL	2030.2
32	EX COAT (DENSO 7125)	3.0

TEST SECTION INFORMATION	
SP1, TS 1, 12/12/11, NO. 10532 6813 001H, 1968 PSIG, 0+00 TO 1027+26	

ESTABLISHED MOP	
1440 PSI	

REVISIONS			
NO.	DESCRIPTION	BY	CKD./DATE

This drawing and its inputs are the property of ONEOK NGL Pipeline, L.P. This drawing is being lent, not sold to the recipient. In consideration of the loan of this drawing, the borrower agrees that the drawing will not be reproduced, copied, sold, loaned or otherwise disposed of directly or indirectly, nor used for any purpose other than for which the drawing is specifically furnished. This drawing is being provided to the borrower solely for the purposes of the borrower's confidential use in the planning and preparedness for emergency or other planning purposes. This copy is uncontrolled and is valid only at the time of printing.

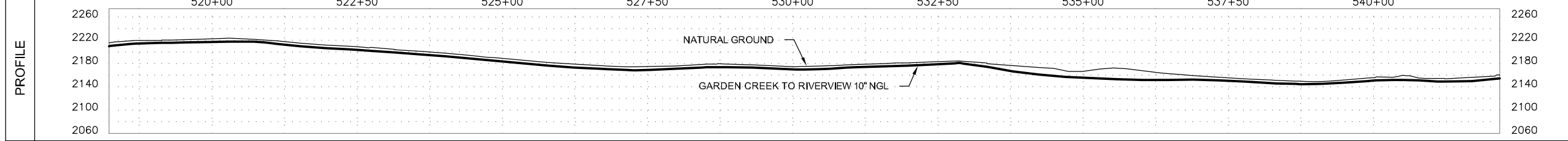
COATING	519+00	31										537+71	543+00
---------	--------	----	--	--	--	--	--	--	--	--	--	--------	--------

SCHEMATIC	519+00	48	47	48	47	48	533+60	533+65	533+68	533+75	534+16	537+61	48	44	48	44	543+00
	519+00	519+91	522+31	522+75	523+54	533+60	533+65	533+68	533+75	534+16	540+31	540+72	542+05	543+00			

Prepared for:

Prepared by:

Golden Field Services
(918) 610-0014



GARDEN CREEK TO RIVERVIEW 10" NGL	
FILE: Grasslands to Garden Creek Asbuilt.DWG	
FROM: STA. 519+00 TO: STA. 543+00	
VERT. SCALE: 1"=100'	HOR. SCALE: 1"=100'
DATE: 04/02/2012	SHEET: 23 of 144

OWNERSHIP	543+00	ORVIS P. EVANSON REV. TRUST W1/2 NE1/4 OF SEC. 21, T-150-N, R-99-W, MCKENZIE COUNTY, NORTH DAKOTA, (2143.75 ft.)	564+44	ORVIS P. EVANSON REV. TRUST W1/2 SE1/4 OF SEC. 21, T-150-N, R-99-W, MCKENZIE COUNTY, NORTH DAKOTA, (256.25 ft.)	567+00
	SERIES INDEX 10532 ROUTE ID 1128 SERIES 1000 - 0+00 TO 3388+35				

PIPELINE STATIONING	543+00 MATCHLINE	543+07 EXIT GRASS AREA/ ENTER CULT.	543+43 < P.L. 2400'00" RT.	549+66 EXIT CULT./ ENTER GRASS AREA	551+57 EXIT GRASS AREA/ ENTER CULT.	556+02 < P.L. 3000'00" LT.	558+76 EXIT CULT./ ENTER GRASS AREA	564+44 PROPERTY LINE	566+48 EXIT GRASS AREA/ ENTER CULT.	567+00 MATCHLINE
	COUNTY MCKENZIE COUNTY									

COUNTY	MCKENZIE COUNTY										
PLS											
HCA											



LEGEND	
	TEST LEAD
	MAINLINE VALVE
	CHECK VALVE
	FLANGE
	COATING
	POINT OF INTERSECTION
	FENCE LINE
	EXISTING PIPELINE
	POWERLINE
	TELEPHONE LINE
	MATCHLINE

PIPE SPECIFICATIONS		
NO.	DESCRIPTION	LENGTH
44	10.75" O.D. X 0.219 W.T. API 5L X42/X52 ERW	1307.2
47	10.75" O.D. X 0.250 W.T. API 5L X42/X52 ERW	75.3
48	10.75" O.D. X 0.250 W.T. API 5L X52/X60 ERW	993.4
50	10.75" O.D. X 0.307 W.T. API 5L X52 ERW	21.3
56	10" STD. 3R. WHPV52 ELL (2)	2.8

COATING SPECIFICATIONS		
NO.	DESCRIPTION	LENGTH
30	ARO 30-40 MIL	959.0
31	FBE 14-16 MIL	1438.2
32	EX COAT (DENSO 7125)	2.8

TEST SECTION INFORMATION	
SP1, TS 1, 12/12/11, NO. 10532 6813 001H, 1968 PSIG, 0+00 TO 1027+26	

ESTABLISHED MOP	
1440 PSI	

REVISIONS			
NO.	DESCRIPTION	BY	CKD./DATE

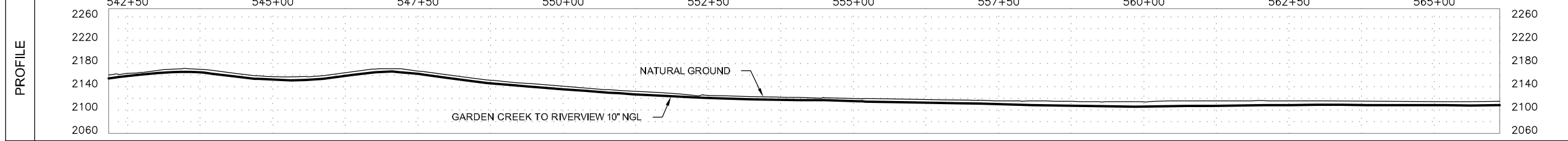
This drawing and its inputs are the property of ONEOK NGL Pipeline, L.P. This drawing is being lent, not sold to the recipient. In consideration of the loan of this drawing, the borrower agrees that the drawing will not be reproduced, copied, sold, loaned or otherwise disposed of directly or indirectly, nor used for any purpose other than for which the drawing is specifically furnished. This drawing is being provided to the borrower solely for the purposes of the borrower's confidential use in the planning and preparedness for emergency or other planning purposes. This copy is uncontrolled and is valid only at the time of printing.

Prepared for:

Prepared by:

Golden Field Services
(918) 610-0014

SCHEMATIC	543+00	543+37	543+43	543+44	543+49	555+76	555+95	556+01	556+02	556+08	556+51	557+26	557+62	567+00
	543+00	543+37	543+43	543+44	543+49	555+76	555+95	556+01	556+02	556+08	556+51	557+26	557+62	567+00



GARDEN CREEK TO RIVERVIEW 10" NGL	
FILE: Grasslands to Garden Creek Asbuilt.DWG	
FROM: STA. 543+00 TO: STA. 567+00	
VERT. SCALE: 1"=100'	HOR. SCALE: 1"=100'
DATE: 04/02/2012	SHEET: 24 of 144

OWNERSHIP	567+00	ORVIS P. EVANSON REV. TRUST W1/2 SE1/4 OF SEC. 21, T-150-N, R-99-W, MCKENZIE COUNTY, NORTH DAKOTA, (2387.93 ft.)	590+88	APRIL OBENOUR, ETAL W1/2 NE1/4 OF SEC. 28, T-150-N, R-99-W, MCKENZIE COUNTY, NORTH DAKOTA, (12.07 ft.)	591+00
	INDEX 10532 ROUTE ID 1128 SERIES 1000 - 0+00 TO 3388+35				

PIPELINE STATIONING	567+00 MATCHLINE	568+13 EXIT CULT./ENTER GRASS AREA 568+35 TOP OF SLOPE 568+40 TOE OF SLOPE	569+84 CENTERLINE OF DRAIN 570+08 TOE OF SLOPE 570+48 TOP OF SLOPE	571+28 EXIT GRASS/ENTER WOODED AREA	577+16 EXIT WOODED AREA/ENTER GRASS	589+95 OVERHEAD POWER (43' CLEARANCE) 590+50 FENCE 590+62 TOE OF SLOPE 590+69 EXIT GRASS AREA/ENTER ROADWAY 590+78 EDGE OF ROAD 590+87 CENTERLINE OF 26TH ST. NW 590+88 PROPERTY LINE & SECTION LINE 590+98 EDGE OF ROAD 591+00 MATCHLINE
---------------------	------------------	--	--	-------------------------------------	-------------------------------------	---

COUNTY	McKENZIE COUNTY				
PLS					
HCA					



LEGEND	
	TEST LEAD
	MAINLINE VALVE
	CHECK VALVE
	FLANGE
	COATING
	POINT OF INTERSECTION
	FENCE LINE
	EXISTING PIPELINE
	POWERLINE
	TELEPHONE LINE
	MATCHLINE

PIPE SPECIFICATIONS		
NO.	DESCRIPTION	LENGTH
44	10.75" O.D. X 0.219 W.T. API 5L X42/X52 ERW	1004.3
48	10.75" O.D. X 0.250 W.T. API 5L X52/X60 ERW	1395.7

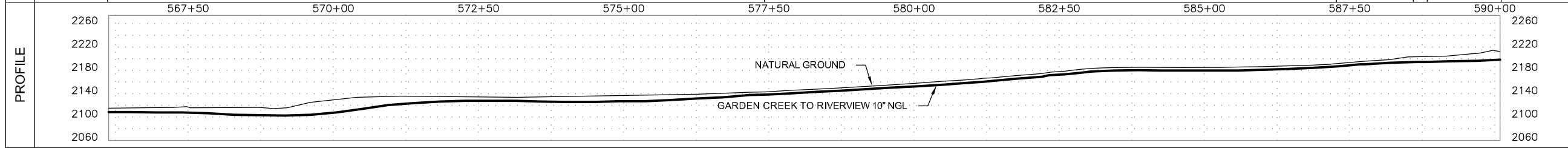
COATING SPECIFICATIONS		
NO.	DESCRIPTION	LENGTH
30	ARO 30-40 MIL	1262.4
31	FBE 14-16 MIL	1137.6

TEST SECTION INFORMATION	
SP1, TS 1, 12/12/11, NO. 10532 0813 001H, 1968 PSIG, 0+00 TO 1027+26	

ESTABLISHED MOP				
1440 PSI				
REVISIONS				
NO.	DESCRIPTION	BY	CKD.	DATE

This drawing and its inputs are the property of ONEOK NGL Pipeline, L.P. This drawing is being lent, not sold to the recipient. In consideration of the loan of this drawing, the borrower agrees that the drawing will not be reproduced, copied, sold, loaned or otherwise disposed of directly or indirectly, nor used for any purpose other than for which the drawing is specifically furnished. This drawing is being provided to the borrower solely for the purposes of the borrower's confidential use in the planning and preparedness for emergency or other planning purposes. This copy is uncontrolled and is valid only at the time of printing.

SCHEMATIC	567+00	578+35	588+22	589+55	589+73	591+00
	567+00	578+35	588+22	589+55	589+73	591+00



Prepared for:

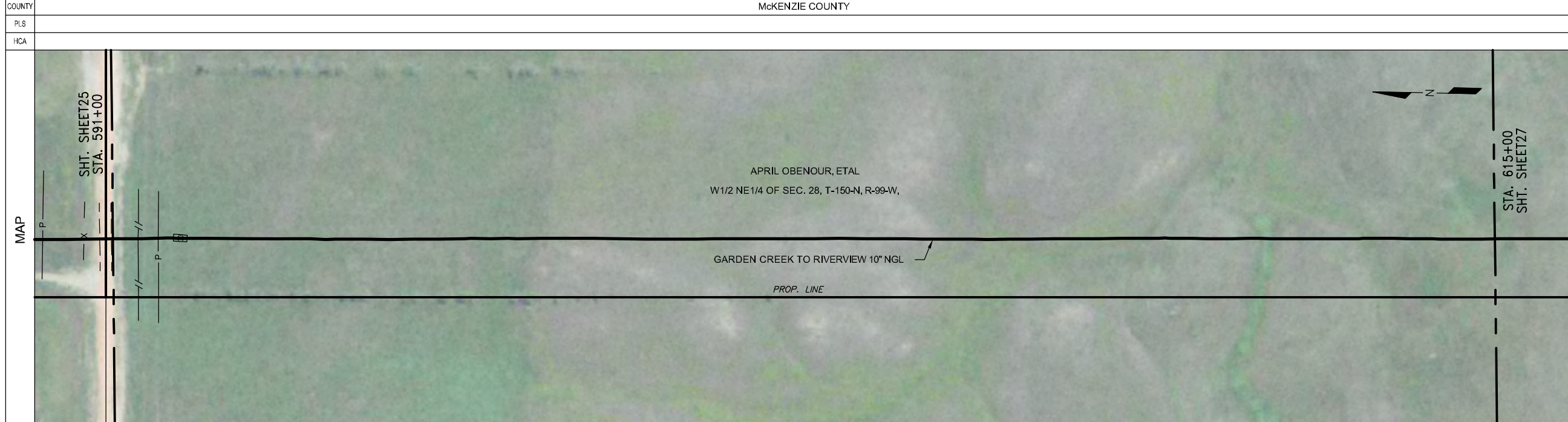
Prepared by:

Golden Field Services
(918) 610-0014

GARDEN CREEK TO RIVERVIEW 10" NGL	
FILE: Grasslands to Garden Creek Asbuilt.DWG	
FROM: STA. 567+00	TO: STA. 591+00
VERT. SCALE: 1"=100'	HOR. SCALE: 1"=100'
DATE: 04/02/2012	SHEET: 25 of 144

OWNERSHIP	591+00	APRIL OBENOUR, ETAL W1/2 NE1/4 OF SEC. 28, T-150-N, R-99-W, MCKENZIE COUNTY, NORTH DAKOTA, (2400.00 ft.)	615+00
SERIES	INDEX 10532 ROUTE ID 1128 SERIES 1000 - 0+00 TO 3388+35		
PIPELINE STATIONING	591+00 MATCHLINE 591+09 TOE OF SLOPE 591+18 EXIT ROADWAY/ ENTER GRASS AREA 591+44 EXISTING BPE PIPELINE (1.3' COV) 591+78 OVERHEAD POWER (5' CLEARANCE)	609+07 TOE OF SLOPE 609+82 TOP OF SLOPE 610+11 TOP OF SLOPE 610+73 TOE OF SLOPE 611+07 TOE OF SLOPE	615+00 MATCHLINE
COUNTY	McKENZIE COUNTY		
PLS			
HCA			

LEGEND	
	TEST LEAD
	MAINLINE VALVE
	CHECK VALVE
	FLANGE
	COATING
	POINT OF INTERSECTION
	FENCE LINE
	EXISTING PIPELINE
	POWERLINE
	TELEPHONE LINE
	MATCHLINE



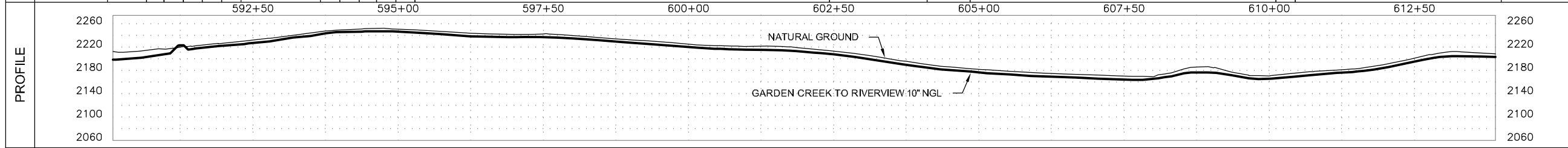
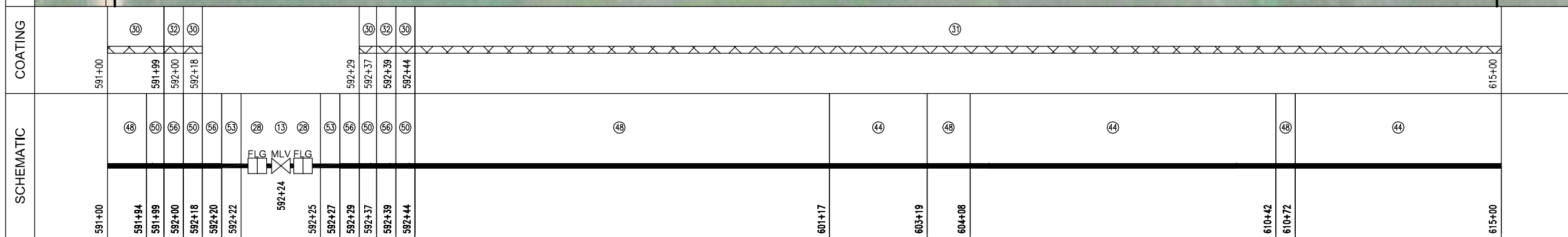
PIPE SPECIFICATIONS		
NO.	DESCRIPTION	LENGTH
44	10.75" O.D. X 0.219 W.T. API 5L X42/X52 ERW	1283.4
48	10.75" O.D. X 0.250 W.T. API 5L X52/X60 ERW	1086.0
50	10.75" O.D. X 0.307 W.T. API 5L X52 ERW	36.5
53	10.75" O.D. X 0.365 W.T. API 5L X42/X52 ERW	2.8
56	10" STD. 3R. WHIPYS2 ELL (4)	8.3
13	VALVE 10" 600# BALL VALVE (1)	1
28	10" 600# STD. WHIPYS2 R/WV FLANGE (2)	2

COATING SPECIFICATIONS		
NO.	DESCRIPTION	LENGTH
30	ARO 30-40 MIL	130.1
31	FBE 14-16 MIL	2255.8
32	EX COAT (DENS0 7125)	2.9

TEST SECTION INFORMATION
SP1, TS 1, 12/12/11, NO. 10532 6813.001H, 1968 PSIG, 0+00 TO 1027+26

ESTABLISHED MOP				
1440 PSI				
REVISIONS				
NO.	DESCRIPTION	BY	CKD.	DATE

This drawing and its inputs are the property of ONEOK NGL Pipeline, L.P. This drawing is being lent, not sold to the recipient. In consideration of the loan of this drawing, the borrower agrees that the drawing will not be reproduced, copied, sold, loaned or otherwise disposed of directly or indirectly, nor used for any purpose other than for which the drawing is specifically furnished. This drawing is being provided to the borrower solely for the purposes of the borrower's confidential use in the planning and preparedness for emergency or other planning purposes. This copy is uncontrolled and is valid only at the time of printing.



Prepared for:

Prepared by:

Golden Field Services
(918) 610-0014

GARDEN CREEK TO RIVERVIEW 10" NGL	
FILE: Grasslands to Garden Creek Asbuilt.DWG	
FROM: STA. 591+00	TO: STA. 615+00
VERT. SCALE: 1"=100'	HOR. SCALE: 1"=100'
DATE: 04/02/2012	SHEET: 26 of 144

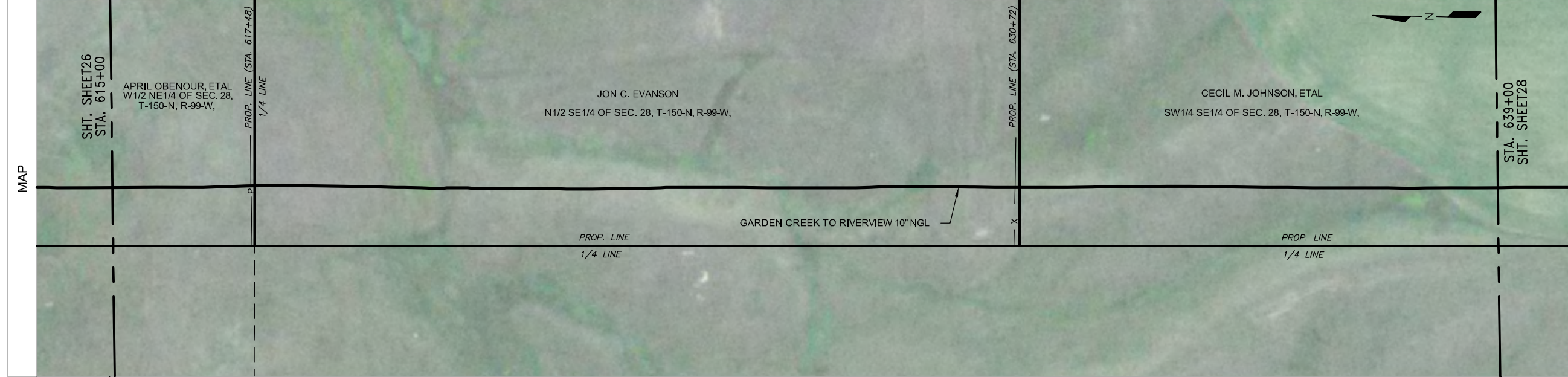
OWNERSHIP	615+00	APRIL OBENOUR, ETAL W1/2 NE1/4 OF SEC. 28, T-150-N, R-99-W, MCKENZIE COUNTY, NORTH DAKOTA, (247.66 ft.)	617+48	JON C. EVANSON N1/2 SE1/4 OF SEC. 28, T-150-N, R-99-W, MCKENZIE COUNTY, NORTH DAKOTA, (1324.15 ft.)	630+72	CECIL M. JOHNSON, ETAL SW1/4 SE1/4 OF SEC. 28, T-150-N, R-99-W, MCKENZIE COUNTY, NORTH DAKOTA, (828.19 ft.)	639+00
	SERIES INDEX 10532 ROUTE ID 1128 SERIES 1000 - 0+00 TO 3388+35						

PIPELINE STATIONING	615+00 MATCHLINE	617+41 OVERHEAD POWER (35' CLEARANCE) 617+48 PROPERTY LINE	630+64 FENCE 630+72 PROPERTY LINE	637+95 EXIT GRASS AREA/ ENTER CUL.	639+00 MATCHLINE
	COUNTY MCKENZIE COUNTY				

LEGEND	
	TEST LEAD
	MAINLINE VALVE
	CHECK VALVE
	FLANGE
	COATING
	POINT OF INTERSECTION
	FENCE LINE
	EXISTING PIPELINE
	POWERLINE
	TELEPHONE LINE
	MATCHLINE

PLS	
HCA	

PIPE SPECIFICATIONS		
NO.	DESCRIPTION	LENGTH
44	10.75" O.D. X 0.219 W.T. API 5L X42/X52 ERW	2400.0

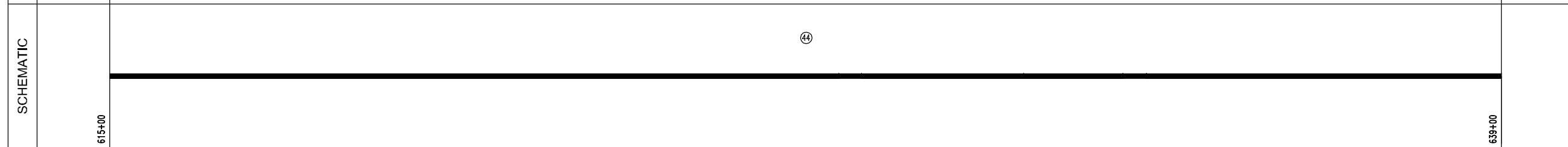
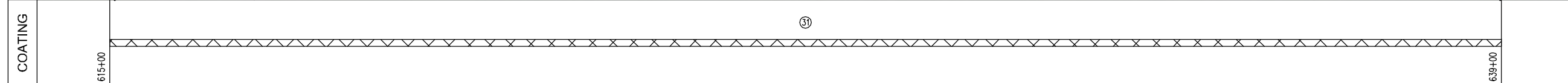


COATING SPECIFICATIONS		
NO.	DESCRIPTION	LENGTH
31	FBE 14-16 MIL	2400.0

TEST SECTION INFORMATION	
SP1, TS 1, 12/12/11, NO. 10532 0813 001H, 1968 PSIG, 0+00 TO 1027+26	

ESTABLISHED MOP				
1440 PSI				
REVISIONS				
NO.	DESCRIPTION	BY	CKD.	DATE

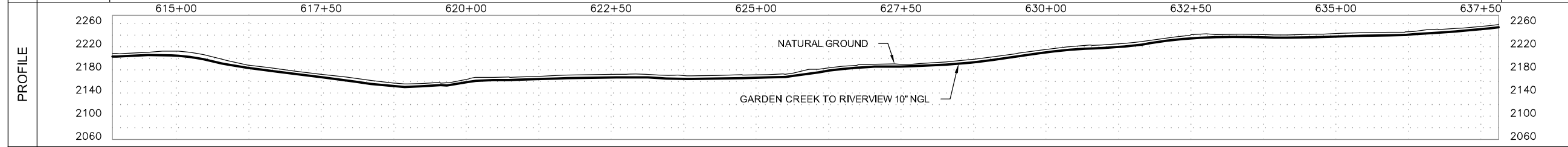
This drawing and its inputs are the property of ONEOK NGL Pipeline, LP. This drawing is being lent, not sold to the recipient. In consideration of the loan of this drawing, the borrower agrees that the drawing will not be reproduced, copied, sold, loaned or otherwise disposed of directly or indirectly, nor used for any purpose other than for which the drawing is specifically furnished. This drawing is being provided to the borrower solely for the purposes of the borrower's confidential use in the planning and preparedness for emergency or other planning purposes. This copy is uncontrolled and is valid only at the time of printing.



Prepared for:

Prepared by:

Golden Field Services
(918) 610-0014



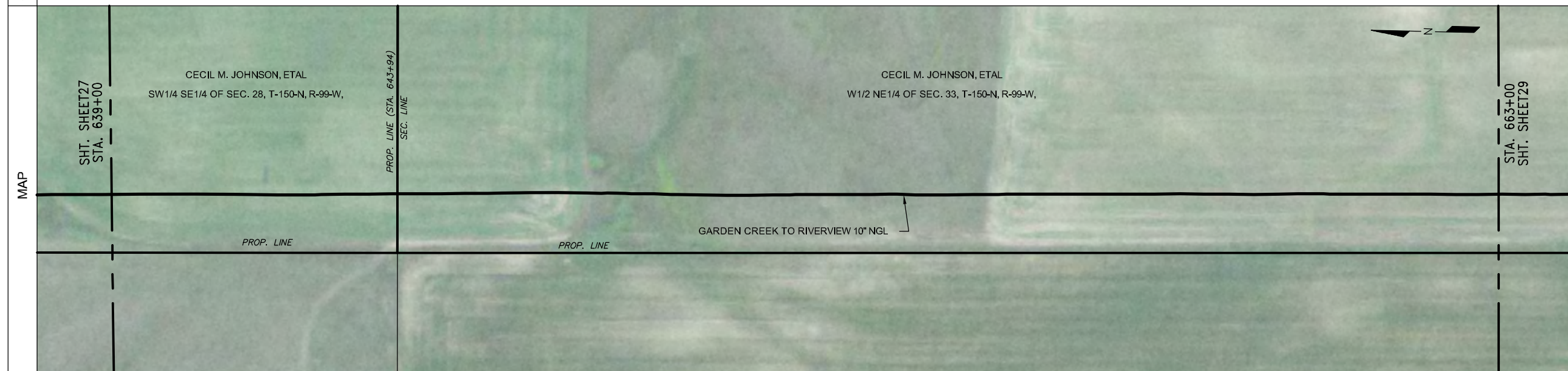
GARDEN CREEK TO RIVERVIEW 10" NGL	
FILE: Grasslands to Garden Creek Asbuilt.DWG	
FROM: STA. 615+00	TO: STA. 639+00
VERT. SCALE: 1"=100'	HOR. SCALE: 1"=100'
DATE: 04/02/2012	SHEET: 27 of 144

OWNERSHIP	639+00	CECIL M. JOHNSON, ETAL SW1/4 SE1/4 OF SEC. 28, T-150-N, R-99-W, MCKENZIE COUNTY, NORTH DAKOTA, (494.47 ft.)	643+94	CECIL M. JOHNSON, ETAL W1/2 NE1/4 OF SEC. 33, T-150-N, R-99-W, MCKENZIE COUNTY, NORTH DAKOTA, (1905.53 ft.)	663+00
	INDEX 10532 ROUTE ID 1128 SERIES 1000 - 0+00 TO 3388+35				

LEGEND	
	TEST LEAD
	MAINLINE VALVE
	CHECK VALVE
	FLANGE
	COATING
	POINT OF INTERSECTION
	FENCE LINE
	EXISTING PIPELINE
	POWERLINE
	TELEPHONE LINE
	MATCHLINE

PIPELINE STATIONING	639+00 MATCHLINE	643+94 PROPERTY LINE & SECTION LINE	663+00 MATCHLINE
	McKENZIE COUNTY		

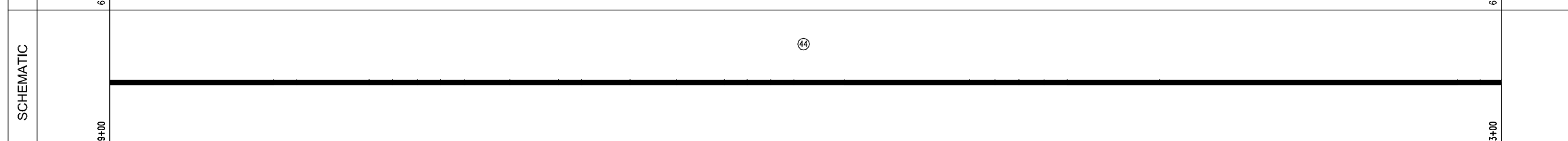
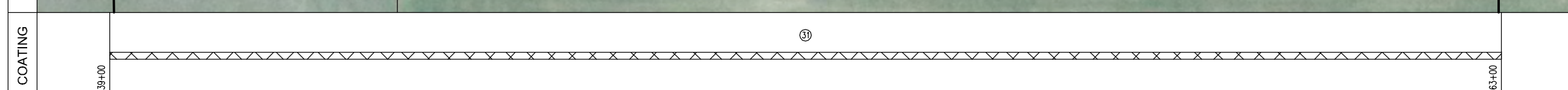
PIPE SPECIFICATIONS		
NO.	DESCRIPTION	LENGTH
44	10.75" O.D. X 0.219 W.T. API 5L X42/X52 ERW	2400.0



COATING SPECIFICATIONS		
NO.	DESCRIPTION	LENGTH
31	FBE 14-16 MIL	2400.0

TEST SECTION INFORMATION			
SP1, TS 1, 12/12/11, NO. 10532 6813 001H, 1966 PSIG, 0+00 TO 1027+26			

ESTABLISHED MOP				
1440 PSI				
REVISIONS				
NO.	DESCRIPTION	BY	CKD.	DATE

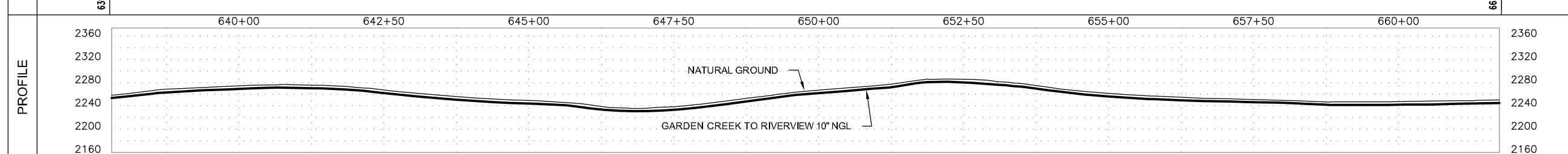


This drawing and its inputs are the property of ONEOK NGL Pipeline, L.P. This drawing is being lent, not sold to the recipient. In consideration of the loan of this drawing, the borrower agrees that the drawing will not be reproduced, copied, sold, loaned or otherwise disposed of directly or indirectly, nor used for any purpose other than for which the drawing is specifically furnished. This drawing is being provided to the borrower solely for the purposes of the borrower's confidential use in the planning and preparedness for emergency or other planning purposes. This copy is uncontrolled and is valid only at the time of printing.

Prepared for:

Prepared by:

Golden Field Services
(918) 610-0014

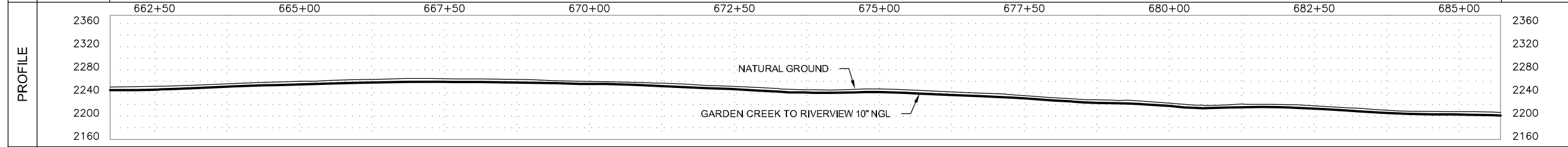
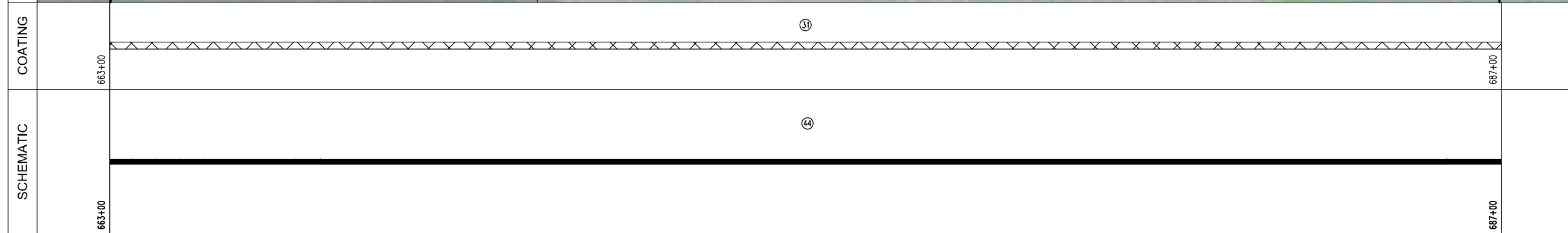



GARDEN CREEK TO RIVERVIEW 10" NGL	
FILE: Grasslands to Garden Creek Asbuilt.DWG	
FROM: STA. 639+00 TO: STA. 663+00	
VERT. SCALE: 1"=100'	HOR. SCALE: 1"=100'
DATE: 04/02/2012	SHEET: 28 of 144

OWNERSHIP	663+00	CECIL M. JOHNSON, ETAL W1/2 NE1/4 OF SEC. 33, T-150-N, R-99-W, MCKENZIE COUNTY, NORTH DAKOTA, (738.16 ft.)	670+38	CECIL M. JOHNSON, ETAL W1/2 SE1/4 OF SEC. 33, T-150-N, R-99-W, MCKENZIE COUNTY, NORTH DAKOTA, (1661.84 ft.)	687+00
	INDEX 10532 ROUTE ID 1128 SERIES 1000 - 0+00 TO 3388+35				

PIPELINE STATIONING	663+00 MATCHLINE	670+21 EXISTING WATER LINE (CON. N/A) 670+38 PROPERTY LINE 670+41 FENCE	687+00 MATCHLINE
COUNTY	McKENZIE COUNTY		
PLS			
HCA			

LEGEND	
	TEST LEAD
	MAINLINE VALVE
	CHECK VALVE
	FLANGE
	COATING
	POINT OF INTERSECTION
	FENCE LINE
	EXISTING PIPELINE
	POWERLINE
	TELEPHONE LINE
	MATCHLINE

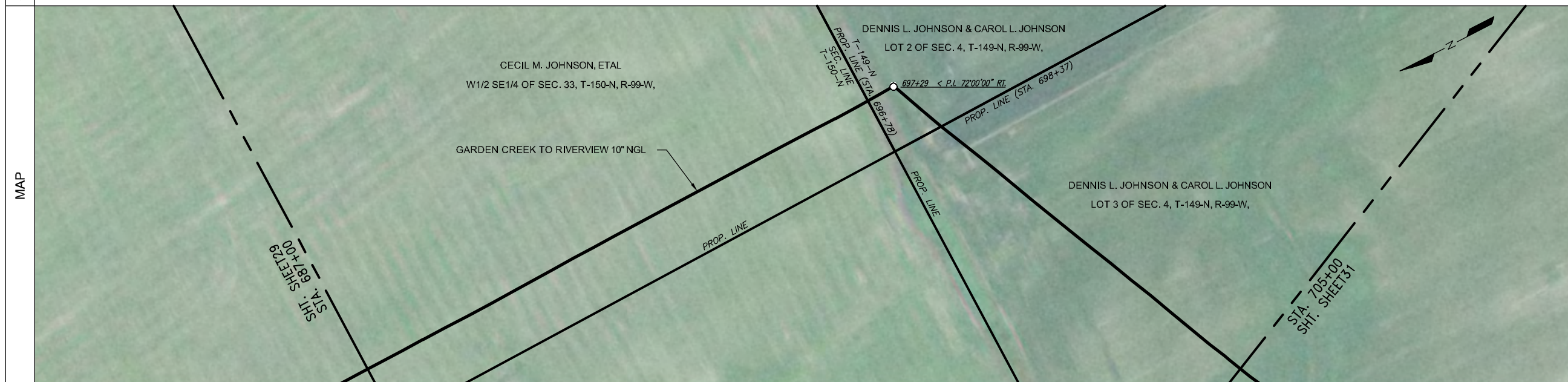


PIPE SPECIFICATIONS				
NO.	DESCRIPTION	LENGTH		
44	10.75" O.D. X 0.219 W.T. API 5L X42/X52 ERW	2400.0		
COATING SPECIFICATIONS				
NO.	DESCRIPTION	LENGTH		
31	FBE 14-16 MIL	2400.0		
TEST SECTION INFORMATION				
SP1, TS 1, 12/12/11, NO. 10532 6813 001H, 1966 PSIG, 0+00 TO 1027+26				
ESTABLISHED MOP				
1440 PSI				
REVISIONS				
NO.	DESCRIPTION	BY	CKD.	DATE
<p>This drawing and its inputs are the property of ONEOK NGL Pipeline, L.P. This drawing is being lent, not sold to the recipient. In consideration of the loan of this drawing, the borrower agrees that the drawing will not be reproduced, copied, sold, loaned or otherwise disposed of directly or indirectly, nor used for any purpose other than for which the drawing is specifically furnished. This drawing is being provided to the borrower solely for the purposes of the borrower's confidential use in the planning and preparedness for emergency or other planning purposes. This copy is uncontrolled and is valid only at the time of printing.</p> <p>Prepared for:</p> <p>Prepared by:</p> <p>Golden Field Services (918) 610-0014</p>				
<p>GARDEN CREEK TO RIVERVIEW 10" NGL</p> <p>FILE: Grasslands to Garden Creek Asbuilt.DWG</p> <p>FROM: STA. 663+00 TO: STA. 687+00</p> <p>VERT. SCALE: 1"=100' HOR. SCALE: 1"=100'</p> <p>DATE: 04/02/2012 SHEET: 29 of 144</p>				

OWNERSHIP	687+00	CECIL M. JOHNSON, ETAL W1/2 SE1/4 OF SEC. 33, T-150-N, R-99-W, MCKENZIE COUNTY, NORTH DAKOTA, (978.23 ft.)	696+78	DENNIS L. JOHNSON & CAROL L. JOHNSON LOT 2 OF SEC. 4, T-149-N, R-99-W, MCKENZIE COUNTY, NORTH DAKOTA, (158.36 ft.)	698+37	DENNIS L. JOHNSON & CAROL L. JOHNSON LOT 3 OF SEC. 4, T-149-N, R-99-W, MCKENZIE COUNTY, NORTH DAKOTA, (663.11 ft.)	705+00
SERIES	INDEX 10532 ROUTE ID 1128 SERIES 1000 - 0+00 TO 3388+35						

PIPELINE STATIONING	687+00 MATCHLINE	696+78 SECTION LINE & PROPERTY LINE 697+29 < P.I. 72'00"00" RT. 698+37 PROPERTY LINE	705+00 MATCHLINE
---------------------	------------------	--	------------------

COUNTY	MCKENZIE COUNTY
PLS	
HCA	



LEGEND	
	TEST LEAD
	MAINLINE VALVE
	CHECK VALVE
	FLANGE
	COATING
	POINT OF INTERSECTION
	FENCE LINE
	EXISTING PIPELINE
	POWERLINE
	TELEPHONE LINE
	MATCHLINE

PIPE SPECIFICATIONS		
NO.	DESCRIPTION	LENGTH
44	10.75" O.D. X 0.219 W.T. API 5L X42/X52 ERW	1543.5
47	10.75" O.D. X 0.250 W.T. API 5L X42/X52 ERW	243.4
50	10.75" O.D. X 0.307 W.T. API 5L X52 ERW	9.9
56	10" STD 3R MHPY52 ELL (1)	3.3

COATING SPECIFICATIONS		
NO.	DESCRIPTION	LENGTH
30	ARO 30-40 MIL	9.9
31	FBE 14-16 MIL	1786.8
32	EX COAT (DENSO 7125)	3.3

TEST SECTION INFORMATION	
SP1 TS 1, 12/12/11, NO. 10532 0813 001H, 1968 PSIG, 0+00 TO 1027+26	

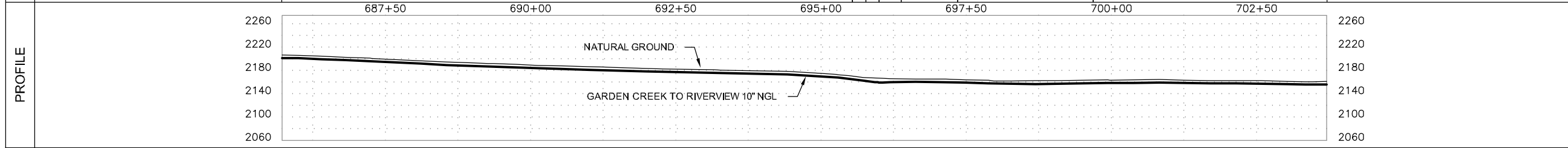
ESTABLISHED MOP	
1440 PSI	

REVISIONS			
NO.	DESCRIPTION	BY	CKD. DATE

This drawing and its inputs are the property of ONEOK NGL Pipeline, L.P. This drawing is being lent, not sold to the recipient. In consideration of the loan of this drawing, the borrower agrees that the drawing will not be reproduced, copied, sold, loaned or otherwise disposed of directly or indirectly, nor used for any purpose other than for which the drawing is specifically furnished. This drawing is being provided to the borrower solely for the purposes of the borrower's confidential use in the planning and preparedness for emergency or other planning purposes. This copy is uncontrolled and is valid only at the time of printing.

COATING	687+00	697+22	697+28	697+31	697+35	705+00
---------	--------	--------	--------	--------	--------	--------

SCHEMATIC	687+00	697+22	697+28	697+31	697+35	698+37	700+80	705+00
-----------	--------	--------	--------	--------	--------	--------	--------	--------



Prepared for:

Prepared by:

Golden Field Services
(918) 610-0014


GARDEN CREEK TO RIVERVIEW 10" NGL	
FILE: Grasslands to Garden Creek Asbuilt.DWG	
FROM: STA. 687+00	TO: STA. 705+00
VERT. SCALE: 1"=100'	HOR. SCALE: 1"=100'
DATE: 04/02/2012	SHEET: 30 of 144

OWNERSHIP	705+00	DENNIS L. JOHNSON & CAROL L. JOHNSON LOT 3 OF SEC. 4, T-149-N, R-99-W, MCKENZIE COUNTY, NORTH DAKOTA, (740.25 ft.)	712+40	DARRELL RUD LOT 4 OF SEC. 4, T-149-N, R-99-W, MCKENZIE COUNTY, NORTH DAKOTA, (1322.18 ft.)	725+62	CLINT WOLD & ANN WOLD N1/2 OF LOT 1 OF SEC. 5, T-149-N, R-99-W, MCKENZIE COUNTY, NORTH DAKOTA, (338.19 ft.)	729+00
	INDEX 10532 ROUTE ID 1128 SERIES 1000 - 0+00 TO 3388+35						
PIPELINE STATIONING	705+00 MATCHLINE	711+73 < P.L. 220000' RL	712+40 PROPERTY LINE	725+01 EXIT CUL./ ENTER GRASS AREA	725+60 FENCE	725+62 SECTION LINE & PROPERTY LINE	729+00 MATCHLINE

COUNTY	MCKENZIE COUNTY
PLS	
HCA	

LEGEND	
	TEST LEAD
	MAINLINE VALVE
	CHECK VALVE
	FLANGE
	COATING
	POINT OF INTERSECTION
	FENCE LINE
	EXISTING PIPELINE
	POWERLINE
	TELEPHONE LINE
	MATCHLINE

PIPE SPECIFICATIONS		
NO.	DESCRIPTION	LENGTH
44	10.75" O.D. X 0.219 W.T. API 5L X42/X52 ERW	2000.2
48	10.75" O.D. X 0.250 W.T. API 5L X52/X60 ERW	386.6
50	10.75" O.D. X 0.307 W.T. API 5L X52 ERW	11.9
56	10" STD 3R MHPY52 ELL (1)	1.3



COATING SPECIFICATIONS		
NO.	DESCRIPTION	LENGTH
30	ARO 30-40 MIL	398.5
31	FBE 14-16 MIL	2000.2
32	EX COAT (DENS0 7125)	1.3

TEST SECTION INFORMATION	
SP1, TS 1, 12/12/11, NO. 10532 6813 001H, 1968 PSIG, 0+00 TO 1027+26	

ESTABLISHED MOP				
1440 PSI				
REVISIONS				
NO.	DESCRIPTION	BY	CKD.	DATE

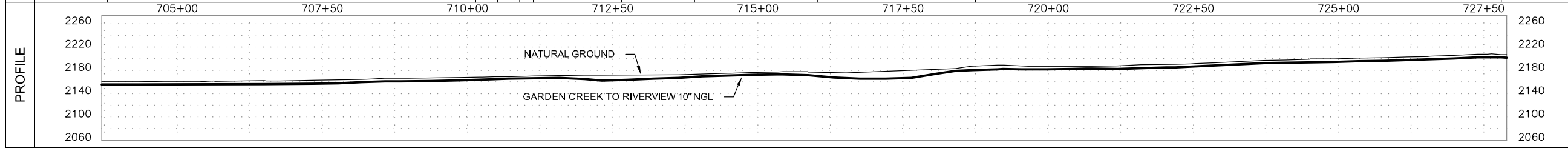
This drawing and its inputs are the property of ONEOK NGL Pipeline, L.P. This drawing is being lent, not sold to the recipient. In consideration of the loan of this drawing, the borrower agrees that the drawing will not be reproduced, copied, sold, loaned or otherwise disposed of directly or indirectly, nor used for any purpose other than for which the drawing is specifically furnished. This drawing is being provided to the borrower solely for the purposes of the borrower's confidential use in the planning and preparedness for emergency or other planning purposes. This copy is uncontrolled and is valid only at the time of printing.

SCHEMATIC	705+00	711+67	711+73	711+74	711+80	713+41	714+73	716+96	719+50	729+00
	705+00	711+67	711+73	711+74	711+80	713+41	714+73	716+96	719+50	729+00
COATING	705+00	711+67	711+73	711+74	711+80	713+41	714+73	716+96	719+50	729+00

Prepared for:

Prepared by:

Golden Field Services
(918) 610-0014



GARDEN CREEK TO RIVERVIEW 10" NGL	
FILE: Grasslands to Garden Creek Asbuilt.DWG	
FROM: STA. 705+00 TO: STA. 729+00	
VERT. SCALE: 1"=100'	HOR. SCALE: 1"=100'
DATE: 04/02/2012	SHEET: 31 of 144

OWNERSHIP	729+00	CLINT WOLD & ANN WOLD LOT 1 OF SEC. 5, T-149-N, R-99-W, MCKENZIE COUNTY, NORTH DAKOTA, (988.63 ft.)	738+89	DARRELL RUD LOT 2 OF SEC. 5, T-149-N, R-99-W, MCKENZIE COUNTY, NORTH DAKOTA, (1325.71 ft.)	752+14	DARRELL RUD LOT 3 OF SEC. 5, T-149-N, R-99-W, MCKENZIE COUNTY, NORTH DAKOTA, (85.66 ft.)	753+00
-----------	--------	--	--------	---	--------	---	--------

SERIES INDEX 10532 ROUTE ID 1128 SERIES 1000 - 0+00 TO 3388+35

PIPELINE STATIONING	729+00 MATCHLINE	729+82 TOP OF BANK	730+60 CENTERLINE OF DRAIN	731+78 TOP OF BANK	738+89 PROPERTY LINE	739+06 FENCE	739+12 EXIT GRASS AREA/ ENTER CULT.	752+14 PROPERTY LINE	753+00 MATCHLINE
---------------------	------------------	--------------------	----------------------------	--------------------	----------------------	--------------	-------------------------------------	----------------------	------------------

COUNTY MCKENZIE COUNTY

PLS

HCA



LEGEND	
	TEST LEAD
	MAINLINE VALVE
	CHECK VALVE
	FLANGE
	COATING
	POINT OF INTERSECTION
	FENCE LINE
	EXISTING PIPELINE
	POWERLINE
	TELEPHONE LINE
	MATCHLINE

PIPE SPECIFICATIONS		
NO.	DESCRIPTION	LENGTH
44	10.75" O.D. X 0.219 W.T. API 5L X42/X52 ERW	2045.6
48	10.75" O.D. X 0.250 W.T. API 5L X52/X60 ERW	354.4

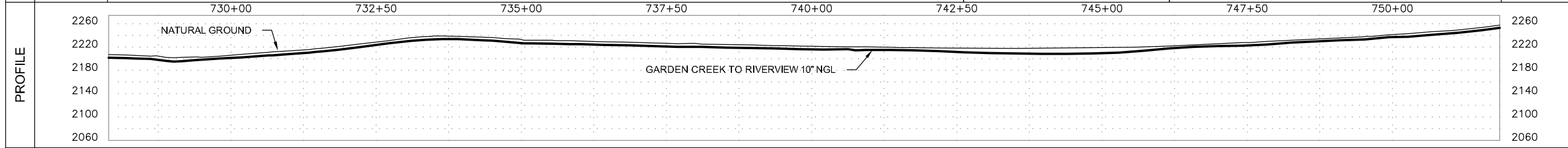

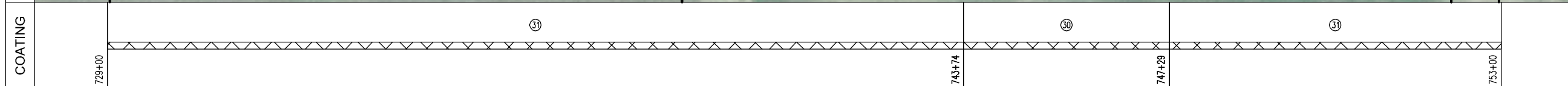
COATING SPECIFICATIONS		
NO.	DESCRIPTION	LENGTH
30	ARO 30-40 MIL	354.4
31	FBE 14-16 MIL	2045.6

TEST SECTION INFORMATION
SP1, TS 1, 12/12/11, NO. 10532 6813 001H, 1966 PSIG, 0+00 TO 1027+26

ESTABLISHED MOP
1440 PSI

REVISIONS				
NO.	DESCRIPTION	BY	CKD.	DATE

This drawing and its inputs are the property of ONEOK NGL Pipeline, L.P. This drawing is being lent, not sold to the recipient. In consideration of the loan of this drawing, the borrower agrees that the drawing will not be reproduced, copied, sold, loaned or otherwise disposed of directly or indirectly, nor used for any purpose other than for which the drawing is specifically furnished. This drawing is being provided to the borrower solely for the purposes of the borrower's confidential use in the planning and preparedness for emergency or other planning purposes. This copy is uncontrolled and is valid only at the time of printing.



Prepared for:

Prepared by:

Golden Field Services
(918) 610-0014

GARDEN CREEK TO RIVERVIEW 10" NGL	
FILE: Grasslands to Garden Creek Asbuilt.DWG	
FROM: STA. 729+00 TO: STA. 753+00	
VERT. SCALE: 1"=100'	HOR. SCALE: 1"=100'
DATE: 04/02/2012	SHEET: 32 of 144

OWNERSHIP	753+00	DARRELL RUD LOT 3 OF SEC. 5, T-149-N, R-99-W, MCKENZIE COUNTY, NORTH DAKOTA, (1244.44 ft.)	765+44	CARMEN L. MONSEN & LOIS MONSEN, ETAL LOT 2 OF SEC. 5, T-149-N, R-99-W, MCKENZIE COUNTY, NORTH DAKOTA, (1155.56 ft.)	777+00
	INDEX 10532 ROUTE ID 1128 SERIES 1000 - 0+00 TO 3388+35				

PIPELINE STATIONING	753+00 MATCHLINE	765+31 < P.L. 26300'00" BEL 765+44 PROPERTY LINE 765+33 FENCE	769+69 EXIT CULT./ ENTER GRASS AREA	772+03 < P.L. 24000'00" LI	776+18 TOE OF BANK 776+62 CENTERLINE OF DRAIN 777+00 MATCHLINE
	COUNTY	McKENZIE COUNTY			
PLS					
HCA					

LEGEND	
	TEST LEAD
	MAINLINE VALVE
	CHECK VALVE
	FLANGE
	COATING
	POINT OF INTERSECTION
	FENCE LINE
	EXISTING PIPELINE
	POWERLINE
	TELEPHONE LINE
	MATCHLINE

MAP					
-----	--	--	--	--	--

PIPE SPECIFICATIONS		
NO.	DESCRIPTION	LENGTH
44	10.75" O.D. X 0.219 W.T. API 5L X42/X52 ERW	2288.1
48	10.75" O.D. X 0.250 W.T. API 5L X52/X60 ERW	118.9
50	10.75" O.D. X 0.307 W.T. API 5L X52 ERW	10.2
56	10" STD 3R MHPY52 ELL (2)	2.8

COATING SPECIFICATIONS		
NO.	DESCRIPTION	LENGTH
30	ARO 30-40 MIL	129.1
31	FBE 14-16 MIL	2288.1
32	EX COAT (DENS0 7125)	2.8

TEST SECTION INFORMATION	
SP1, TS 1, 12/12/11, NO. 10532 6813 001H, 1968 PSIG, 0+00 TO 1027+26	

ESTABLISHED MOP	
1440 PSI	

REVISIONS			
NO.	DESCRIPTION	BY	CKD./DATE

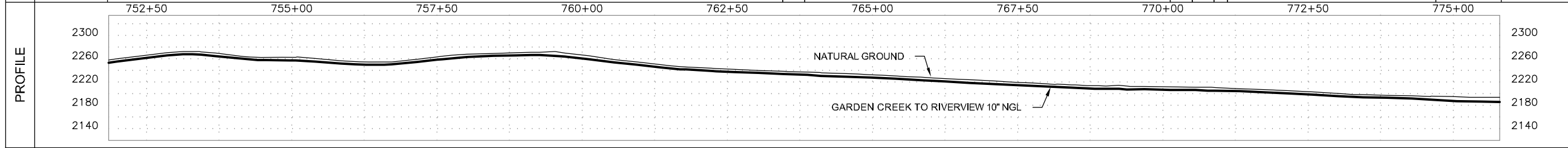
This drawing and its inputs are the property of ONEOK NGL Pipeline, L.P. This drawing is being lent, not sold to the recipient. In consideration of the loan of this drawing, the borrower agrees that the drawing will not be reproduced, copied, sold, loaned or otherwise disposed of directly or indirectly, nor used for any purpose other than for which the drawing is specifically furnished. This drawing is being provided to the borrower solely for the purposes of the borrower's confidential use in the planning and preparedness for emergency or other planning purposes. This copy is uncontrolled and is valid only at the time of printing.

COATING	753+00	(31)	(32)	(30)	(32)	(30)	(31)	(30)	777+00
	753+00	765+30	765+31	771+97	772+02	772+04	772+09	775+81	777+00
SCHEMATIC	753+00	(44)	(56)	(44)	(50)	(56)	(50)	(44)	(48)
	753+00	765+30	765+31	771+97	772+02	772+04	772+09	775+81	777+00

Prepared for:

Prepared by:

Golden Field Services
(918) 610-0014



GARDEN CREEK TO RIVERVIEW 10" NGL	
FILE: Grasslands to Garden Creek Asbuilt.DWG	
FROM: STA. 753+00 TO: STA. 777+00	
VERT. SCALE: 1"=100'	HOR. SCALE: 1"=100'
DATE: 04/02/2012	SHEET: 33 of 144

OWNERSHIP	777+00	CARMEN L. MONSEN & LOIS MONSEN, ETAL LOT 4 & THE SW1/4 NW1/4 OF SEC. 5, T-149-N, R-99-W, MCKENZIE COUNTY, NORTH DAKOTA, (243.72 ft.)	779+44
	801+00	CARMEN L. MONSEN & LOIS MONSEN, ETAL NE1/4 OF SEC. 6, T-149-N, R-99-W, MCKENZIE COUNTY, NORTH DAKOTA, (2156.28 ft.)	
SERIES	INDEX 10532 ROUTE ID 1128 SERIES 1000 - 0+00 TO 3388+35		
PIPELINE STATIONING	777+00 MATCHLINE 777+08 TOE OF BANK 777+85 TOP OF BANK 778+74 UNDERGROUND TELE. (3.6' COV.) 778+94 EXIT GRASS AREA/ ENTER ROADWAY 778+99 TOP OF BANK & FENCE 779+12 TOE OF BANK 779+22 EDGE OF ROAD 779+34 CENTERLINE OF COUNTY RD. 31 779+44 SECTION LINE & PROPERTY LINE 779+45 EDGE OF ROAD 779+59 TOE OF BANK 779+70 OVERHEAD POWER (35' CLEARANCE) 779+71 TOE OF BANK 779+80 EXIT ROADWAY/ ENTER GRASS AREA	788+86 FENCE 791+36 TOP OF BANK & FENCE 791+49 TOE OF BANK 792+03 CENTERLINE OF DRAIN 792+30 TOE OF BANK 792+44 TOP OF BANK 792+67 EXIT GRASS AREA/ ENTER CULT. 795+86 < P.L. 3330'00" LL 796+90 EXIT CULT./ ENTER GRASS AREA 798+54 EXIT GRASS AREA/ ENTER CULT.	801+00 MATCHLINE
COUNTY	McKENZIE COUNTY		
PLS			
HCA			

LEGEND	
	TEST LEAD
	MAINLINE VALVE
	CHECK VALVE
	FLANGE
	COATING
	POINT OF INTERSECTION
	FENCE LINE
	EXISTING PIPELINE
	POWERLINE
	TELEPHONE LINE
	MATCHLINE

PIPE SPECIFICATIONS		
NO.	DESCRIPTION	LENGTH
44	10.75" O.D. X 0.219 W.T. API 5L X42/X52 ERW	1806.0
48	10.75" O.D. X 0.250 W.T. API 5L X52/X60 ERW	581.5
50	10.75" O.D. X 0.307 W.T. API 5L X52 ERW	10.8
56	10" STD 3R MHPY52 ELL (1)	1.7

COATING SPECIFICATIONS		
NO.	DESCRIPTION	LENGTH
30	ARO 30-40 MIL	592.3
31	FBE 14-16 MIL	1806.0
32	EX COAT (DENSO 7125)	1.7

TEST SECTION INFORMATION	
SP1, TS 1, 12/12/11, NO. 10532 0813 001H, 1988 PSIG, 0+00 TO 1027+26	

ESTABLISHED MOP	
1440 PSI	

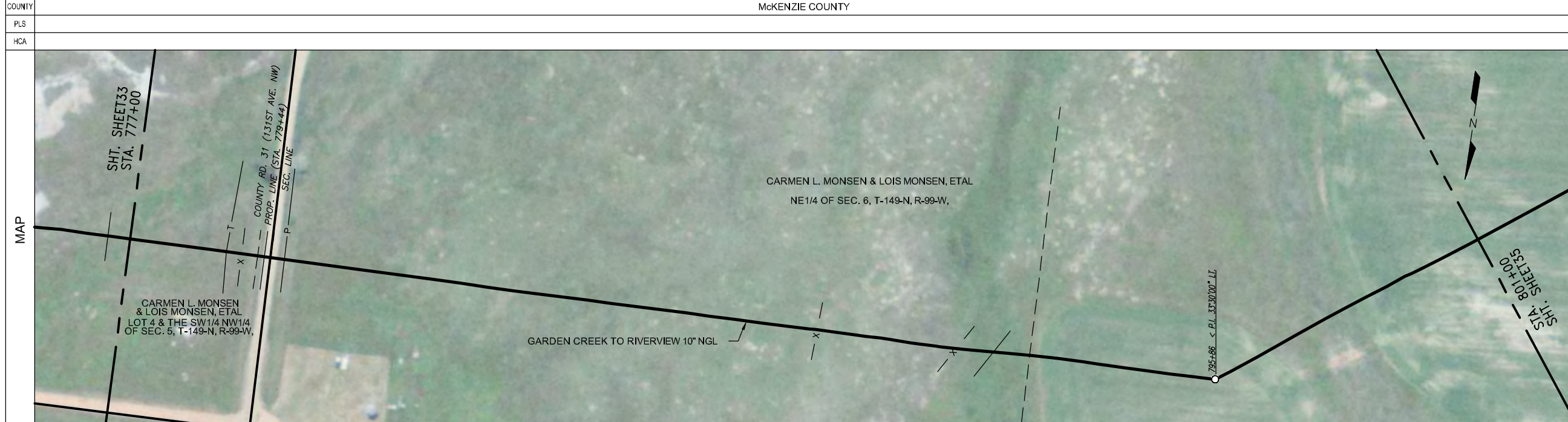
REVISIONS			
NO.	DESCRIPTION	BY	CKD. DATE

This drawing and its inputs are the property of ONEOK NGL Pipeline, L.P. This drawing is being lent, not sold to the recipient. In consideration of the loan of this drawing, the borrower agrees that the drawing will not be reproduced, copied, sold, loaned or otherwise disposed of directly or indirectly, nor used for any purpose other than for which the drawing is specifically furnished. This drawing is being provided to the borrower solely for the purposes of the borrower's confidential use in the planning and preparedness for emergency or other planning purposes. This copy is uncontrolled and is valid only at the time of printing.

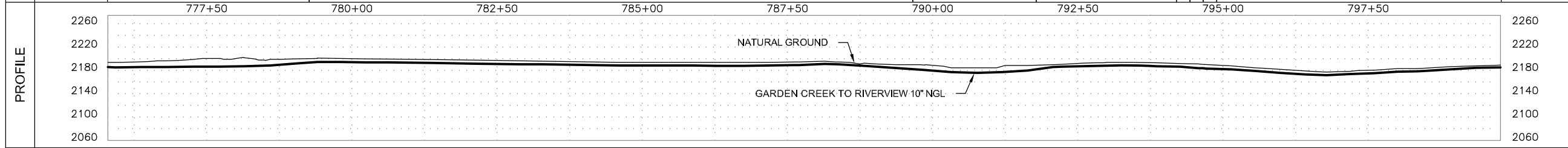
Prepared for:

Prepared by:

Golden Field Services
(918) 610-0014



SCHEMATIC	COATING	777+00	780+61	791+08	793+29	795+79	795+85	795+87	795+92	801+00
		777+00	780+61	791+08	793+29	795+79	795+85	795+87	795+92	801+00



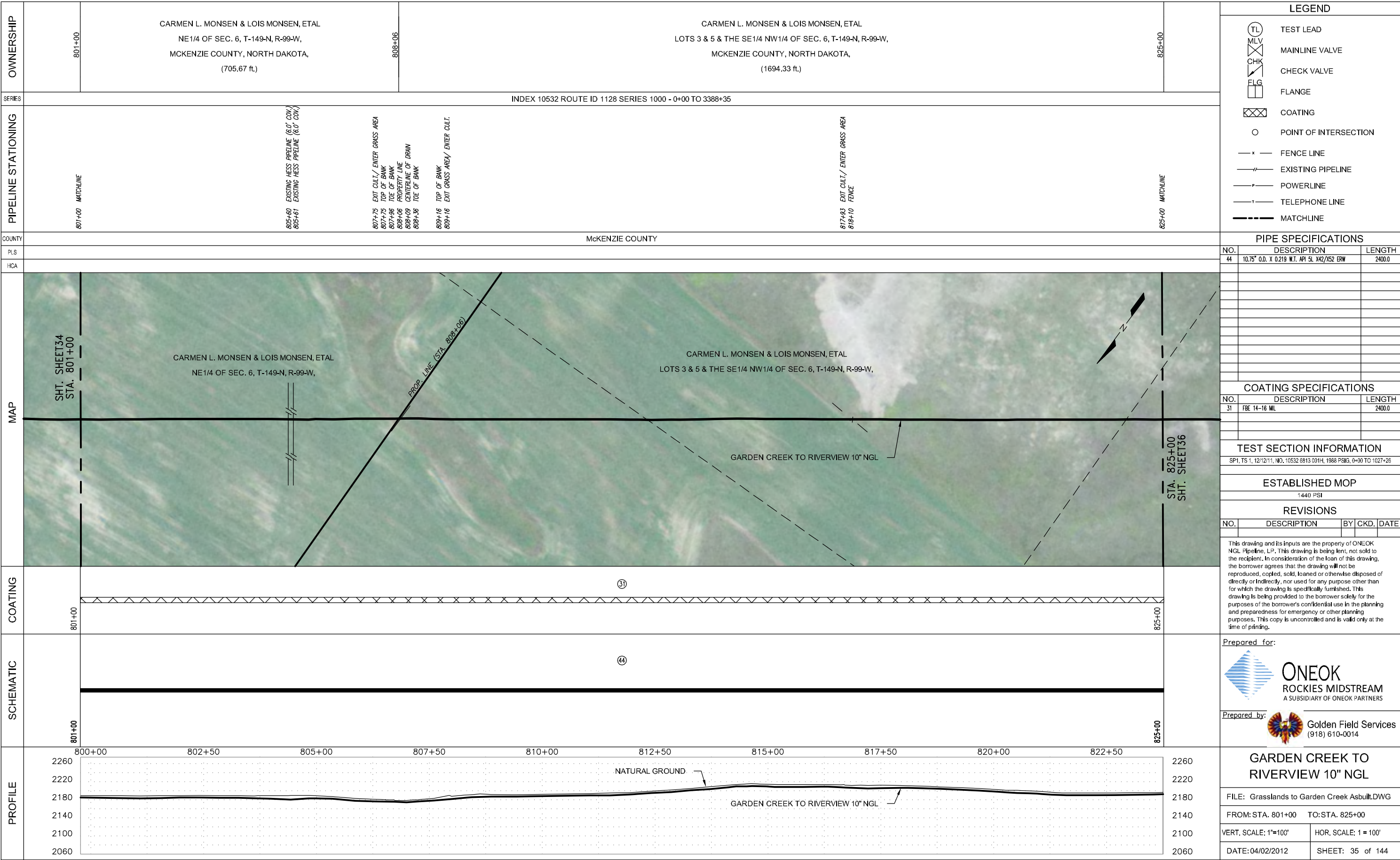
GARDEN CREEK TO RIVERVIEW 10" NGL

FILE: Grasslands to Garden Creek Asbuilt.DWG

FROM: STA. 777+00 TO: STA. 801+00

VERT. SCALE: 1"=100' HOR. SCALE: 1"=100'

DATE: 04/02/2012 SHEET: 34 of 144



OWNERSHIP	801+00 CARMEN L. MONSEN & LOIS MONSEN, ETAL NE 1/4 OF SEC. 6, T-149-N, R-99-W, MCKENZIE COUNTY, NORTH DAKOTA, (705.67 ft.)	808+06	825+00 CARMEN L. MONSEN & LOIS MONSEN, ETAL LOTS 3 & 5 & THE SE 1/4 NW 1/4 OF SEC. 6, T-149-N, R-99-W, MCKENZIE COUNTY, NORTH DAKOTA, (1694.33 ft.)
SERIES	INDEX 10532 ROUTE ID 1128 SERIES 1000 - 0+00 TO 3388+35		

PIPELINE STATIONING	801+00 MATCHLINE 805+60 EXISTING HESS PIPELINE (6.0' COV.) 805+61 EXISTING HESS PIPELINE (6.0' COV.) 807+75 EXIT CULT./ ENTER GRASS AREA 807+75 TOP OF BANK 807+96 TOE OF BANK 808+06 PROPERTY LINE 808+09 CENTERLINE OF DRAIN 808+36 TOE OF BANK 809+16 TOP OF BANK 809+16 EXIT GRASS AREA/ ENTER CULT. 817+93 EXIT CULT./ ENTER GRASS AREA 818+10 FENCE 825+00 MATCHLINE
---------------------	---

COUNTY	MCKENZIE COUNTY
PLS	
HCA	

LEGEND	
	TEST LEAD
	MAINLINE VALVE
	CHECK VALVE
	FLANGE
	COATING
	POINT OF INTERSECTION
	FENCE LINE
	EXISTING PIPELINE
	POWERLINE
	TELEPHONE LINE
	MATCHLINE

PIPE SPECIFICATIONS		
NO.	DESCRIPTION	LENGTH
44	10.75" O.D. X 0.219 W.T. API 5L X42/X52 ERW	2400.0

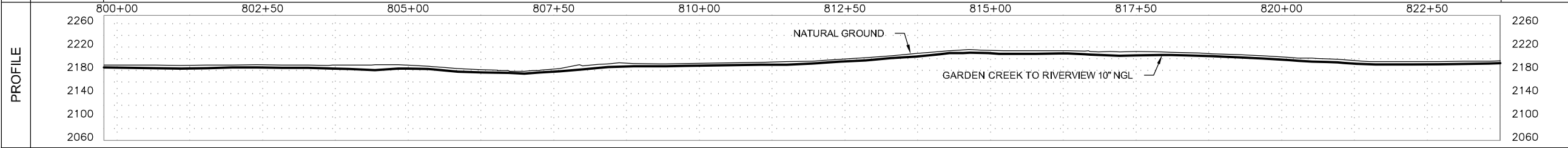
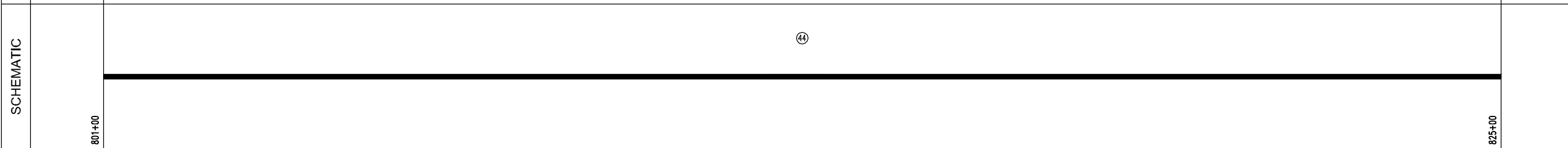
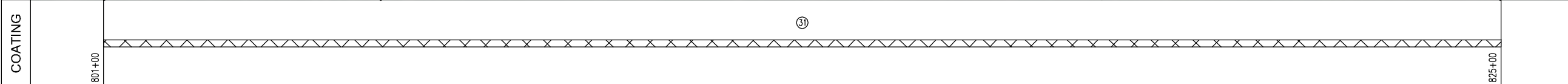
COATING SPECIFICATIONS		
NO.	DESCRIPTION	LENGTH
31	FBE 14-16 MIL	2400.0

TEST SECTION INFORMATION	
SP1, TS 1, 12/12/11, NO. 10532 6813 001H, 1968 PSIG, 0+00 TO 1027+26	

ESTABLISHED MOP	
1440 PSI	

REVISIONS			
NO.	DESCRIPTION	BY	CKD./DATE

This drawing and its inputs are the property of ONEOK NGL Pipeline, L.P. This drawing is being lent, not sold to the recipient. In consideration of the loan of this drawing, the borrower agrees that the drawing will not be reproduced, copied, sold, loaned or otherwise disposed of directly or indirectly, nor used for any purpose other than for which the drawing is specifically furnished. This drawing is being provided to the borrower solely for the purposes of the borrower's confidential use in the planning and preparedness for emergency or other planning purposes. This copy is uncontrolled and is valid only at the time of printing.



Prepared for:

Prepared by:

Golden Field Services
(918) 610-0014

GARDEN CREEK TO RIVERVIEW 10" NGL

FILE: Grasslands to Garden Creek Asbuilt.DWG

FROM: STA. 801+00 TO: STA. 825+00

VERT. SCALE: 1"=100' HOR. SCALE: 1"=100'

DATE: 04/02/2012 SHEET: 35 of 144

OWNERSHIP	825+00	CARMEN L. MONSEN & LOIS MONSEN, ETAL LOTS 3 & 5 & THE SE1/4 NW1/4 OF SEC. 6, T-149-N, R-99-W, MCKENZIE COUNTY, NORTH DAKOTA, (1150.06 ft.)	836+50	CARMEN L. MONSEN & LOIS MONSEN, ETAL LOT 6 OF SEC. 6, T-149-N, R-99-W, MCKENZIE COUNTY, NORTH DAKOTA, (344.32 ft.)	839+94	CARMEN L. MONSEN & LOIS MONSEN, ETAL E1/2 SE1/4 OF SEC. 1, T-149-N, R-100-W, MCKENZIE COUNTY, NORTH DAKOTA, (905.62 ft.)	849+00
	SERIES INDEX 10532 ROUTE ID 1128 SERIES 1000 - 0+00 TO 3388+35						
PIPELINE STATIONING	825+00 MATCHLINE	828+52 TOP OF BANK 829+22 TOE OF BANK 830+00 CENTERLINE OF CREEK 831+35 TOE OF BANK 831+66 TOP OF BANK	836+50 PROPERTY LINE	839+66 FENCE 839+85 EXIT GRASS AREA/ ENTER CULT. 839+94 PROPERTY LINE & SECTION LINE	845+93 < P.L. 26100'00" RT.	849+00 MATCHLINE	
COUNTY	McKENZIE COUNTY						
PLS							
HCA							

LEGEND	
	TEST LEAD
	MAINLINE VALVE
	CHECK VALVE
	FLANGE
	COATING
	POINT OF INTERSECTION
	FENCE LINE
	EXISTING PIPELINE
	POWERLINE
	TELEPHONE LINE
	MATCHLINE

PIPE SPECIFICATIONS		
NO.	DESCRIPTION	LENGTH
44	10.75" O.D. X 0.219 W.T. API 5L X42/X52 ERW	1844.9
48	10.75" O.D. X 0.250 W.T. API 5L X52/X60 ERW	472.1
50	10.75" O.D. X 0.307 W.T. API 5L X52 ERW	81.8
56	10" STD 3R MHPY52 ELL (1)	1.1

COATING SPECIFICATIONS		
NO.	DESCRIPTION	LENGTH
30	ARO 30-40 MIL	553.9
31	FBE 14-16 MIL	1844.9
32	EX COAT (DENS0 7125)	1.1

TEST SECTION INFORMATION	
SP1 TS 1, 12/12/11, NO. 10532 0813 001H, 1968 PSJG, 0+00 TO 1027+26	

ESTABLISHED MOP	
1440 PSI	

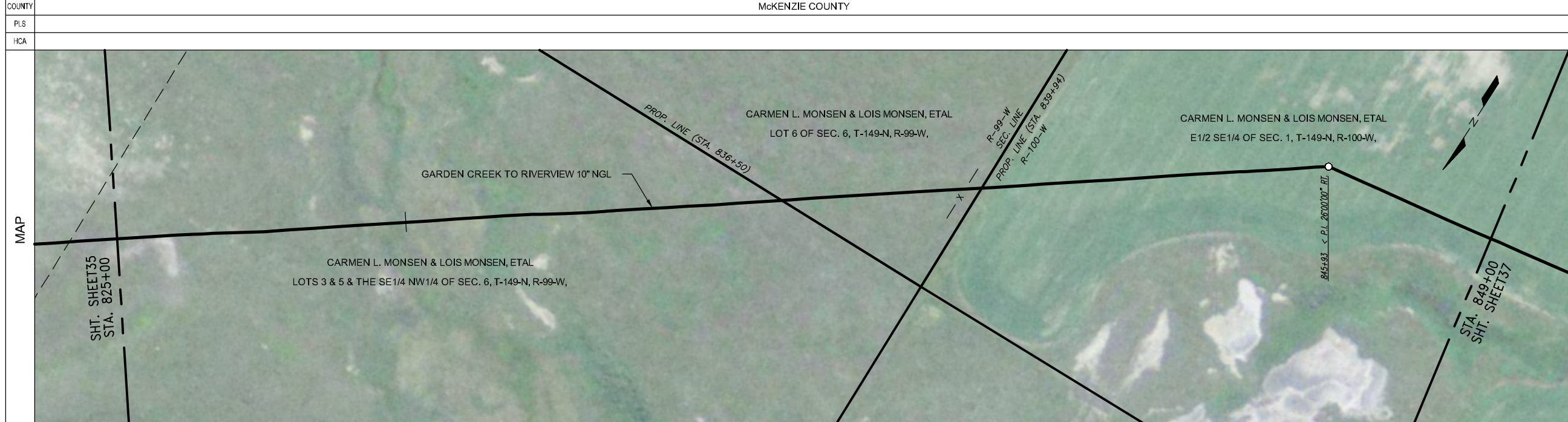
REVISIONS				
NO.	DESCRIPTION	BY	CKD.	DATE

This drawing and its inputs are the property of ONEOK NGL Pipeline, L.P. This drawing is being lent, not sold to the recipient. In consideration of the loan of this drawing, the borrower agrees that the drawing will not be reproduced, copied, sold, loaned or otherwise disposed of directly or indirectly, nor used for any purpose other than for which the drawing is specifically furnished. This drawing is being provided to the borrower solely for the purposes of the borrower's confidential use in the planning and preparedness for emergency or other planning purposes. This copy is uncontrolled and is valid only at the time of printing.

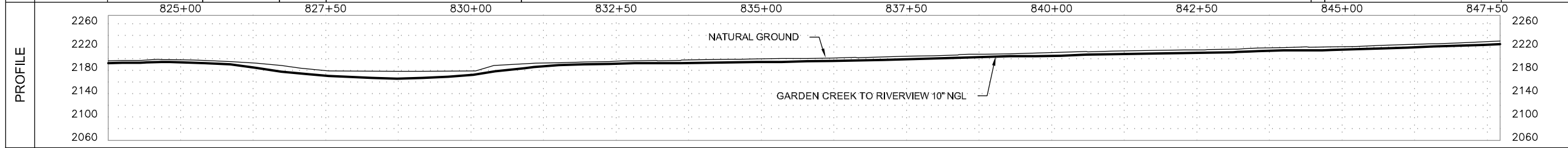
Prepared for:

Prepared by:

Golden Field Services
(918) 610-0014



COATING	825+00	31	30	31	32	31	849+00	
	825+00	826+66	827+99	828+81	832+20	845+93	845+94	849+00
SCHEMATIC	825+00	44	48	50	48	44	44	849+00
	825+00	826+66	827+99	828+81	832+20	845+93	845+94	849+00



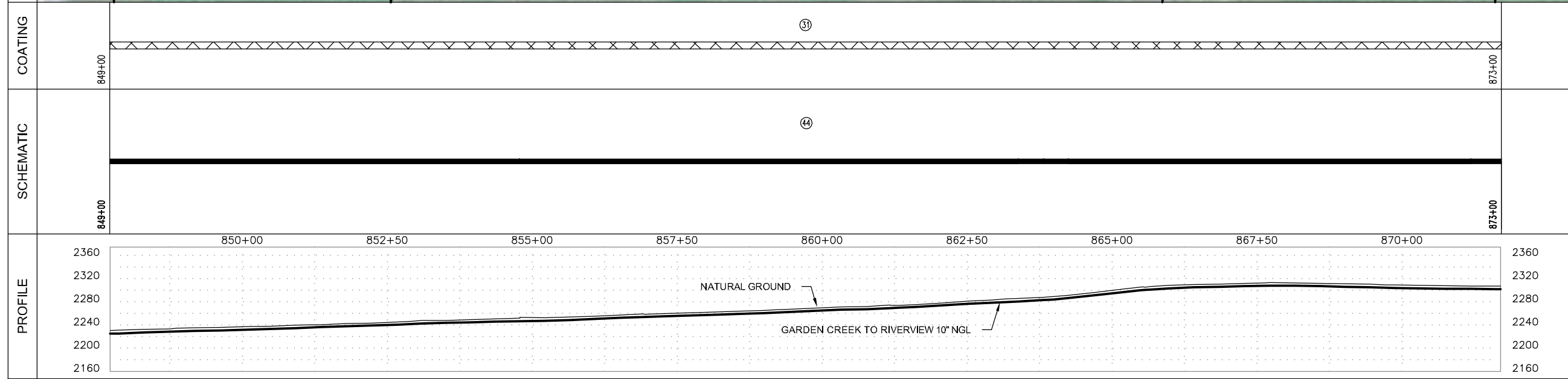
GARDEN CREEK TO RIVERVIEW 10" NGL	
FILE: Grasslands to Garden Creek Asbuilt.DWG	
FROM: STA. 825+00 TO: STA. 849+00	
VERT. SCALE: 1"=100'	HOR. SCALE: 1"=100'
DATE: 04/02/2012	SHEET: 36 of 144

OWNERSHIP	849+00	CARMEN L. MONSEN & LOIS MONSEN, ETAL E 1/2 SE1/4 OF SEC. 1, T-149-N, R-100-W, MCKENZIE COUNTY, NORTH DAKOTA, (530.14 ft.)	854+30	NANCY D. IRMEN, ATTORNEY FOR RUDOLPH STOVELAND W 1/2 SE1/4 OF SEC. 1, T-149-N, R-100-W, MCKENZIE COUNTY, NORTH DAKOTA, (1332.38 ft.)	867+63	NANCY D. IRMEN, ATTORNEY FOR RUDOLPH STOVELAND E/2 SW1/4 & NW1/4 SW1/4 OF SEC. 1, T-149-N, R-100-W, MCKENZIE COUNTY, NORTH DAKOTA, (537.48 ft.)	873+00
SERIES	INDEX 10532 ROUTE ID 1128 SERIES 1000 - 0+00 TO 3388+35						
PIPELINE STATIONING	849+00 MATCHLINE	854+30 PROPERTY LINE			867+63 PROPERTY LINE		873+00 MATCHLINE
COUNTY	McKENZIE COUNTY						
PLS							
HCA							

LEGEND	
	TEST LEAD
	MAINLINE VALVE
	CHECK VALVE
	FLANGE
	COATING
	POINT OF INTERSECTION
	FENCE LINE
	EXISTING PIPELINE
	POWERLINE
	TELEPHONE LINE
	MATCHLINE



PIPE SPECIFICATIONS				
NO.	DESCRIPTION	LENGTH		
44	10.75" O.D. X 0.219 W.T. API 5L X42/X52 ERW	2400.0		
COATING SPECIFICATIONS				
NO.	DESCRIPTION	LENGTH		
31	FBE 14-16 MIL	2400.0		
TEST SECTION INFORMATION				
SP1, TS 1, 12/12/11, NO. 10532 0813 001H, 1968 PSIG, 0+00 TO 1027+26				
ESTABLISHED MOP				
1440 PSI				
REVISIONS				
NO.	DESCRIPTION	BY	CKD.	DATE
<p>This drawing and its inputs are the property of ONEOK NGL Pipeline, L.P. This drawing is being lent, not sold to the recipient. In consideration of the loan of this drawing, the borrower agrees that the drawing will not be reproduced, copied, sold, loaned or otherwise disposed of directly or indirectly, nor used for any purpose other than for which the drawing is specifically furnished. This drawing is being provided to the borrower solely for the purposes of the borrower's confidential use in the planning and preparedness for emergency or other planning purposes. This copy is uncontrolled and is valid only at the time of printing.</p>				



Prepared for:

Prepared by:

GARDEN CREEK TO RIVERVIEW 10" NGL

FILE: Grasslands to Garden Creek Asbuilt.DWG

FROM: STA. 849+00 TO: STA. 873+00

VERT. SCALE: 1"=100' HOR. SCALE: 1"=100'

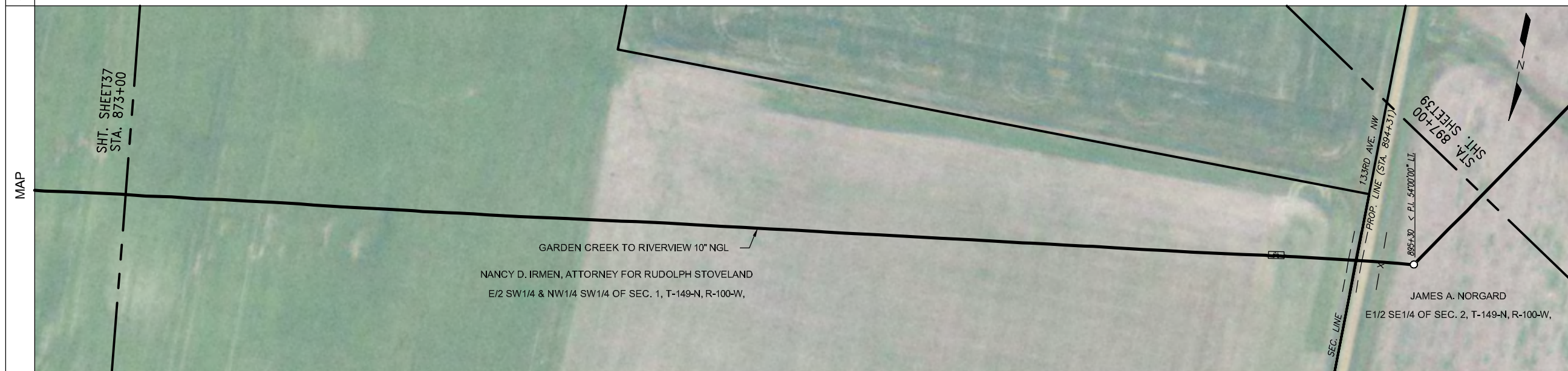
DATE: 04/02/2012 SHEET: 37 of 144

OWNERSHIP	873+00	NANCY D. IRMEN, ATTORNEY FOR RUDOLPH STOVELAND E/2 SW1/4 & NW1/4 SW1/4 OF SEC. 1, T-149-N, R-100-W, MCKENZIE COUNTY, NORTH DAKOTA, (2130.79 ft.)	894+31	JAMES A. NORGARD E 1/2 SE 1/4 OF SEC. 2, T-149-N, R-100-W, MCKENZIE COUNTY, NORTH DAKOTA, (269.21 ft.)	897+00
	SERIES	INDEX 10532 ROUTE ID 1128 SERIES 1000 - 0+00 TO 3388+35			
PIPELINE STATIONING	873+00 MATCHLINE			894+31	897+00 MATCHLINE

LEGEND	
	TEST LEAD
	MAINLINE VALVE
	CHECK VALVE
	FLANGE
	COATING
	POINT OF INTERSECTION
	FENCE LINE
	EXISTING PIPELINE
	POWERLINE
	TELEPHONE LINE
	MATCHLINE

COUNTY	MCKENZIE COUNTY
PLS	
HCA	

PIPE SPECIFICATIONS		
NO.	DESCRIPTION	LENGTH
44	10.75" O.D. X 0.219 W.T. API 5L X42/X52 ERW	2150.8
48	10.75" O.D. X 0.250 W.T. API 5L X52/X60 ERW	192.0
51	10.75" O.D. X 0.307 W.T. API 5L X60/X56	8.0
50	10.75" O.D. X 0.307 W.T. API 5L X52 ERW	10.2
53	10.75" O.D. X 0.365 W.T. X42/X52	5.5
54	10.75" O.D. X 0.365 W.T. API 5L X60/X52 ERW	17.8
56	10" STD. 3R WHPS2 ELL (5)	9.8
13	10" 600# BALL VALVE (1)	1
28	10" 600# STD. WHPS2 RWN FLANGE (2)	2



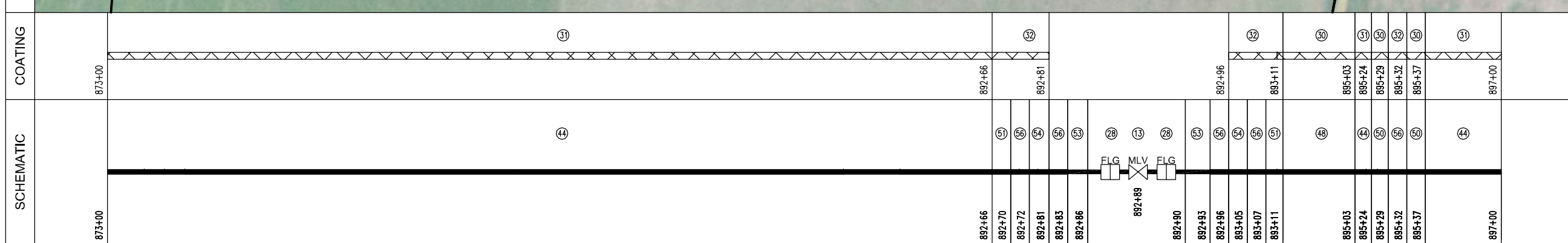
COATING SPECIFICATIONS		
NO.	DESCRIPTION	LENGTH
30	ARO 30-40 MIL	202.2
31	FBE 14-16 MIL	2150.8
32	EX COAT (DENSO 7125)	32.1

TEST SECTION INFORMATION	
SP1, TS 1, 12/12/11, NO. 10532 0813 001H, 1968 PSIG, 0+00 TO 1027+26	

ESTABLISHED MOP	
1440 PSI	

REVISIONS			
NO.	DESCRIPTION	BY	CKD. DATE

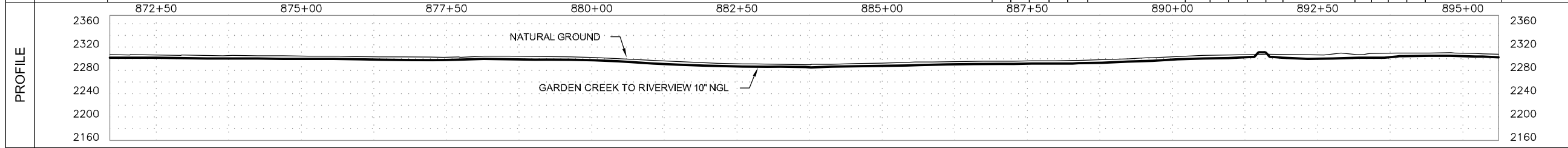
This drawing and its inputs are the property of ONEOK NGL Pipeline, L.P. This drawing is being lent, not sold to the recipient. In consideration of the loan of this drawing, the borrower agrees that the drawing will not be reproduced, copied, sold, loaned or otherwise disposed of directly or indirectly, nor used for any purpose other than for which the drawing is specifically furnished. This drawing is being provided to the borrower solely for the purposes of the borrower's confidential use in the planning and preparedness for emergency or other planning purposes. This copy is uncontrolled and is valid only at the time of printing.



Prepared for:

Prepared by:

Golden Field Services
(918) 610-0014

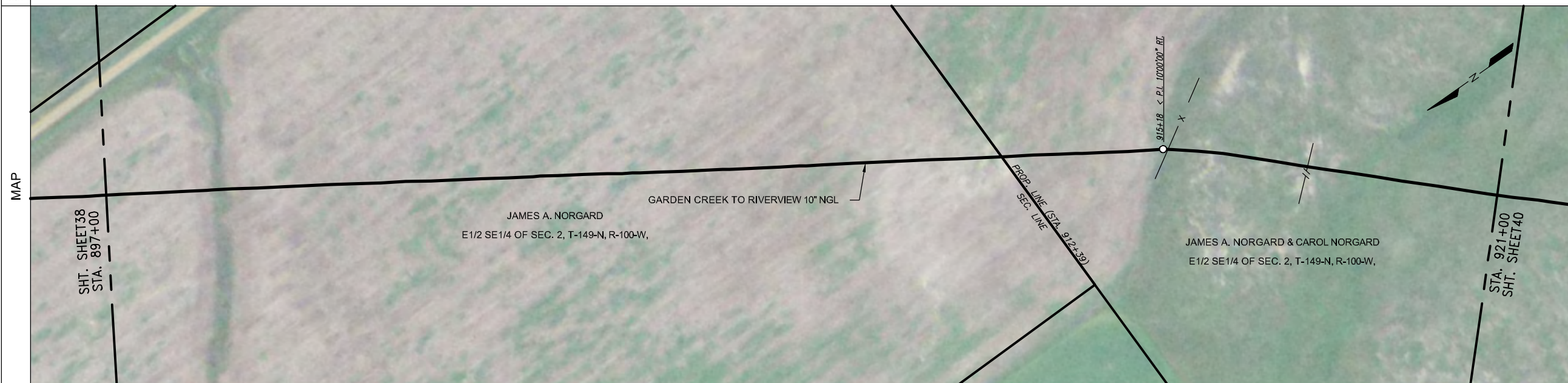


GARDEN CREEK TO RIVERVIEW 10" NGL	
FILE: Grasslands to Garden Creek Asbuilt.DWG	
FROM: STA. 873+00	TO: STA. 897+00
VERT. SCALE: 1"=100'	HOR. SCALE: 1"=100'
DATE: 04/02/2012	SHEET: 38 of 144

OWNERSHIP	897+00	JAMES A. NORGDARD E1/2 SE1/4 OF SEC. 2, T-149-N, R-100-W, MCKENZIE COUNTY, NORTH DAKOTA, (1539.23 ft.)	912+39	JAMES A. NORGDARD & CAROL NORGDARD N1/2 NE1/4 OF SEC. 11, T-149-N, R-100-W, MCKENZIE COUNTY, NORTH DAKOTA, (860.77 ft.)	921+00
-----------	--------	---	--------	--	--------

SERIES	INDEX 10532 ROUTE ID 1128 SERIES 1000 - 0+00 TO 3388+35					
PIPELINE STATIONING	897+00 MATCHLINE		912+39 SECTION LINE & PROPERTY LINE	914+81 EXIT CULT./ ENTER GRASS AREA 915+18 < P.L. 1000000" RT. 915+26 FENCE	917+69 EXISTING NORTHERN BORDER PIPELINE (4.4' COV)	921+00 MATCHLINE

COUNTY	McKENZIE COUNTY				
PLS					
HCA					



LEGEND

- (TL) TEST LEAD
- (MLV) MAINLINE VALVE
- (CHK) CHECK VALVE
- (FLG) FLANGE
- (COATING) COATING
- (O) POINT OF INTERSECTION
- (X) FENCE LINE
- (---) EXISTING PIPELINE
- (---) POWERLINE
- (---) TELEPHONE LINE
- (---) MATCHLINE

PIPE SPECIFICATIONS

NO.	DESCRIPTION	LENGTH
44	10.75" O.D. X 0.219 W.T. API 5L X42/X52 ERW	2027.0
48	10.75" O.D. X 0.250 W.T. API 5L X52/X60 ERW	354.2
50	10.75" O.D. X 0.307 W.T. API 5L X52 ERW	18.8

COATING SPECIFICATIONS

NO.	DESCRIPTION	LENGTH
30	ARO 30-40 MIL	373.0
31	FBE 14-16 MIL	2027.0

TEST SECTION INFORMATION

SP1, TS 1, 12/12/11, NO. 10532 6813.001H, 1988 PSIG, 0+00 TO 1027+26

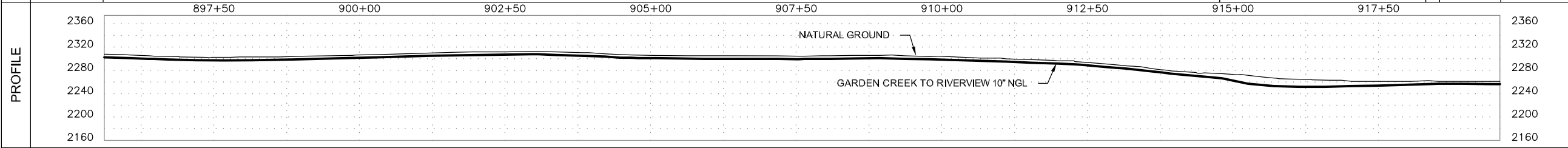

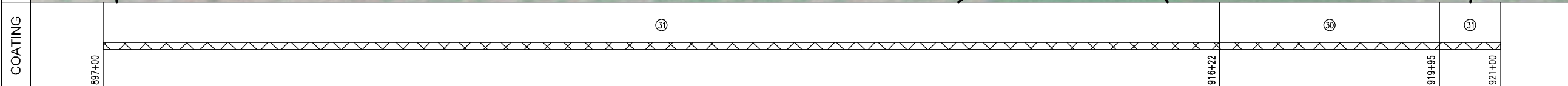
ESTABLISHED MOP

1440 PSI

REVISIONS

NO.	DESCRIPTION	BY	CKD.	DATE

This drawing and its inputs are the property of ONEOK NGL Pipeline, L.P. This drawing is being lent, not sold to the recipient. In consideration of the loan of this drawing, the borrower agrees that the drawing will not be reproduced, copied, sold, loaned or otherwise disposed of directly or indirectly, nor used for any purpose other than for which the drawing is specifically furnished. This drawing is being provided to the borrower solely for the purposes of the borrower's confidential use in the planning and preparedness for emergency or other planning purposes. This copy is uncontrolled and is valid only at the time of printing.



Prepared for:

Prepared by:

Golden Field Services
(918) 610-0014

GARDEN CREEK TO RIVERVIEW 10" NGL

FILE: Grasslands to Garden Creek Asbuilt.DWG

FROM: STA. 897+00 TO: STA. 921+00

VERT. SCALE: 1"=100' HOR. SCALE: 1"=100'

DATE: 04/02/2012 SHEET: 39 of 144

OWNERSHIP	921+00	JAMES A. NORGDARD & CAROL NORGDARD N1/2 NE1/4 OF SEC. 11, T-149-N, R-100-W, MCKENZIE COUNTY, NORTH DAKOTA, (882.10 ft.)	929+82	JAMES A. NORGDARD S1/2 NE1/4 OF SEC. 11, T-149-N, R-100-W, MCKENZIE COUNTY, NORTH DAKOTA, (1119.30 ft.)	941+01	JAMES A. NORGDARD & CAROL NORGDARD SE1/4 NW1/4 OF SEC. 11, T-149-N, R-100-W, MCKENZIE COUNTY, NORTH DAKOTA, (360.74 ft.)	944+62	JAMES A. NORGDARD E1/2 SW1/4 OF SEC. 11, T-149-N, R-100-W, MCKENZIE COUNTY, NORTH DAKOTA, (37.86 ft.)	945+00	
SERIES	INDEX 10532 ROUTE ID 1128 SERIES 1000 - 0+00 TO 3388+35									
PIPELINE STATIONING	921+00 MATCHLINE	923+85 TOP OF SLOPE 923+89 TOE OF SLOPE 923+95 CENTERLINE OF DRAIN 924+12 TOE OF SLOPE 924+36 TOP OF SLOPE	927+68 < P.L. 30700'00" LI	928+36 FENCE	928+82 EXIT GRASS AREA/ ENTER CULT.	929+82 PROPERTY LINE	941+01 PROPERTY LINE	943+25 < P.L. 13700'00" BE	944+62 PROPERTY LINE 944+64 FENCE 944+65 EXIT CULT./ ENTER GRASS AREA 945+00 MATCHLINE	
COUNTY	McKENZIE COUNTY									

LEGEND	
	TEST LEAD
	MAINLINE VALVE
	CHECK VALVE
	FLANGE
	COATING
	POINT OF INTERSECTION
	FENCE LINE
	EXISTING PIPELINE
	POWERLINE
	TELEPHONE LINE
	MATCHLINE

PLS	McKENZIE COUNTY									
HCA										

PIPE SPECIFICATIONS		
NO.	DESCRIPTION	LENGTH
44	10.75" O.D. X 0.219 W.T. API 5L X42/X52 ERW	2358.5
47	10.75" O.D. X 0.250 W.T. API 5L X42/X52 ERW	40.5



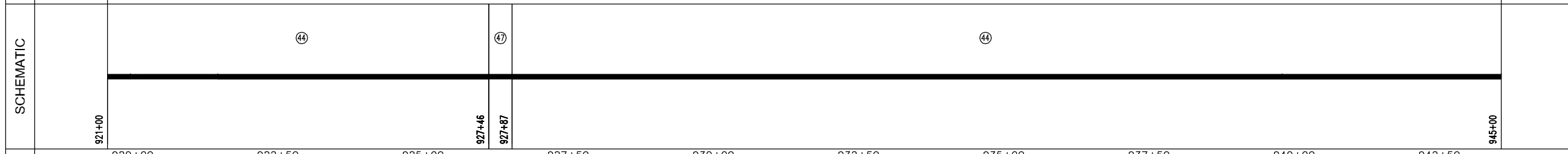
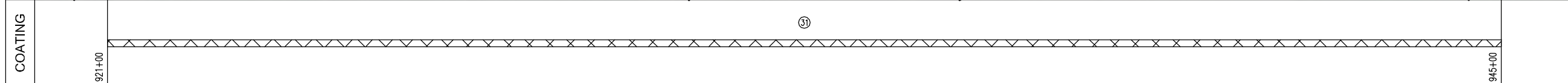
COATING SPECIFICATIONS		
NO.	DESCRIPTION	LENGTH
31	FBE 14-16 MIL	2400.0

TEST SECTION INFORMATION	
SP1, TS 1, 12/12/11, NO. 10532 0813 001H, 1968 PSIG, 0+00 TO 1027+26	

ESTABLISHED MOP	
1440 PSI	

REVISIONS			
NO.	DESCRIPTION	BY	CKD. DATE

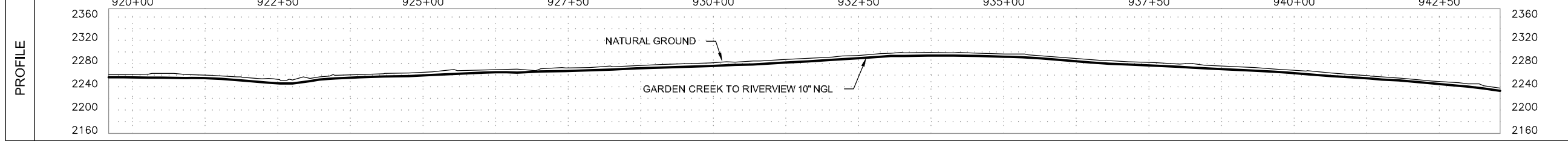
This drawing and its inputs are the property of ONEOK NGL Pipeline, L.P. This drawing is being lent, not sold to the recipient. In consideration of the loan of this drawing, the borrower agrees that the drawing will not be reproduced, copied, sold, loaned or otherwise disposed of directly or indirectly, nor used for any purpose other than for which the drawing is specifically furnished. This drawing is being provided to the borrower solely for the purposes of the borrower's confidential use in the planning and preparedness for emergency or other planning purposes. This copy is uncontrolled and is valid only at the time of printing.



Prepared for:

Prepared by:

Golden Field Services
(918) 610-0014



GARDEN CREEK TO RIVERVIEW 10" NGL	
FILE: Grasslands to Garden Creek Asbuilt.DWG	
FROM: STA. 921+00 TO: STA. 945+00	
VERT. SCALE: 1"=100'	HOR. SCALE: 1"=100'
DATE: 04/02/2012	SHEET: 40 of 144

OWNERSHIP	945+00	JAMES A. NORGDARD E1/2 SW1/4 OF SEC. 11, T-149-N, R-100-W, MCKENZIE COUNTY, NORTH DAKOTA, (1800.86 ft.)	963+01	JAMES A. NORGDARD & CAROL NORGDARD SW1/4 SW1/4 OF SEC. 11, T-149-N, R-100-W, MCKENZIE COUNTY, NORTH DAKOTA, (599.14 ft.)	969+00		
	INDEX 10532 ROUTE ID 1128 SERIES 1000 - 0+00 TO 3388+35						
PIPELINE STATIONING	945+00 MATCHLINE	948+08 EDGE OF WATER 948+53 CENTERLINE OF DRAIN 949+59 EDGE OF WATER	951+52 FENCE 951+58 EXIT GRASS AREA/ ENTER CULT.	957+79 EXIT CULT./ ENTER GRASS AREA	959+92 EXIT GRASS AREA/ ENTER CULT.	962+39 < P.L. 18700'00" RT. 963+01 PROPERTY LINE	969+00 MATCHLINE

COUNTY	MCKENZIE COUNTY
PLS	
HCA	



LEGEND	
	TEST LEAD
	MAINLINE VALVE
	CHECK VALVE
	FLANGE
	COATING
	POINT OF INTERSECTION
	FENCE LINE
	EXISTING PIPELINE
	POWERLINE
	TELEPHONE LINE
	MATCHLINE

PIPE SPECIFICATIONS		
NO.	DESCRIPTION	LENGTH
44	10.75" O.D. X 0.219 W.T. API 5L X42/X52 ERW	1884.2
47	10.75" O.D. X 0.250 W.T. API 5L X42/X52 ERW	42.2
48	10.75" O.D. X 0.250 W.T. API 5L X52/X60 ERW	385.8
50	10.75" O.D. X 0.307 W.T. API 5L X52 ERW	87.9

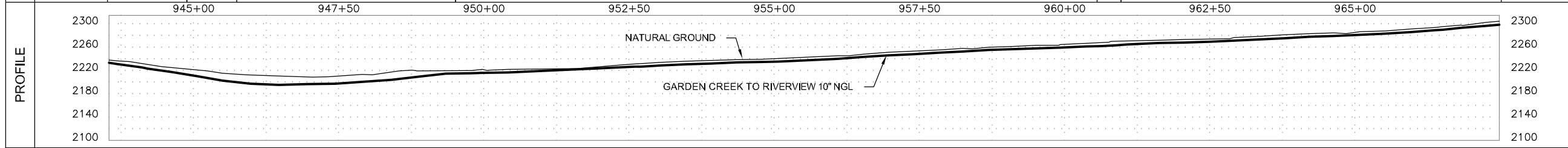
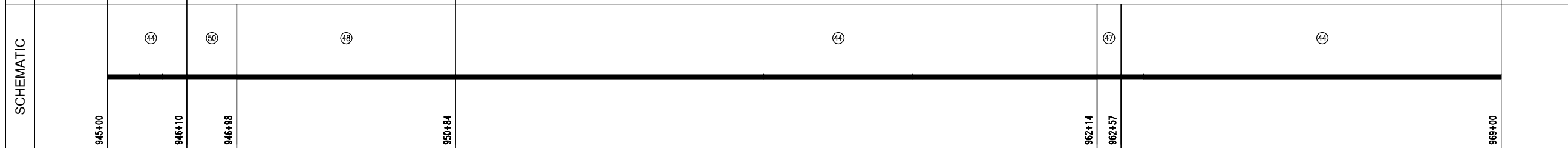
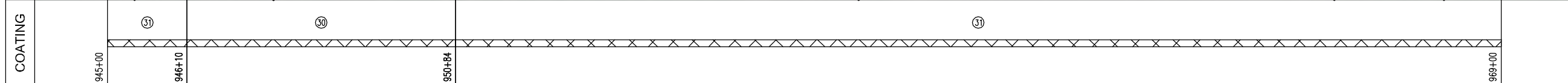
COATING SPECIFICATIONS		
NO.	DESCRIPTION	LENGTH
30	ARO 30-40 MIL	473.6
31	FBE 14-16 MIL	1926.4

TEST SECTION INFORMATION	
SP1, TS 1, 12/12/11, NO. 10532 0813 001H, 1968 PSIG, 0+00 TO 1027+26	

ESTABLISHED MOP	
1440 PSI	

REVISIONS				
NO.	DESCRIPTION	BY	CKD.	DATE

This drawing and its inputs are the property of ONEOK NGL Pipeline, L.P. This drawing is being lent, not sold to the recipient. In consideration of the loan of this drawing, the borrower agrees that the drawing will not be reproduced, copied, sold, loaned or otherwise disposed of directly or indirectly, nor used for any purpose other than for which the drawing is specifically furnished. This drawing is being provided to the borrower solely for the purposes of the borrower's confidential use in the planning and preparedness for emergency or other planning purposes. This copy is uncontrolled and is valid only at the time of printing.



Prepared for:

Prepared by:

Golden Field Services
(918) 610-0014

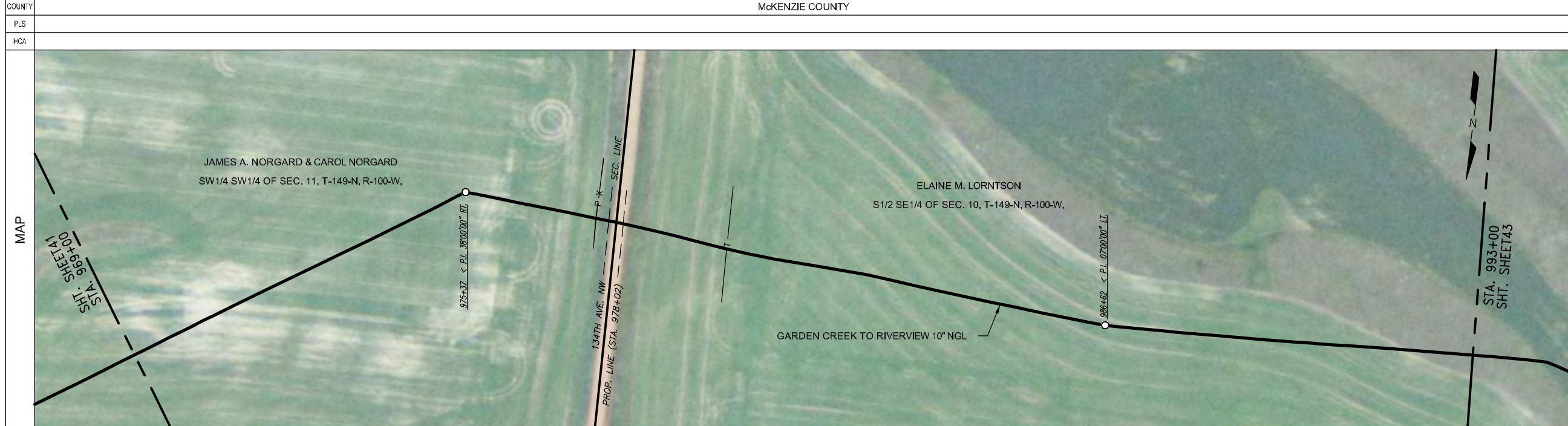
GARDEN CREEK TO RIVERVIEW 10" NGL	
FILE: Grasslands to Garden Creek Asbuilt.DWG	
FROM: STA. 945+00	TO: STA. 969+00
VERT. SCALE: 1"=100'	HOR. SCALE: 1"=100'
DATE: 04/02/2012	SHEET: 41 of 144

OWNERSHIP	969+00	JAMES A. NORGDARD & CAROL NORGDARD SW1/4 SW1/4 OF SEC. 11, T-149-N, R-100-W, MCKENZIE COUNTY, NORTH DAKOTA, (901.51 ft.)	978+02	ELAINE M. LORNTSON S1/2 SE1/4 OF SEC. 10, T-149-N, R-100-W, MCKENZIE COUNTY, NORTH DAKOTA, (1498.49 ft.)	993+00
	SERIES INDEX 10532 ROUTE ID 1128 SERIES 1000 - 0+00 TO 3388+35				

PIPELINE STATIONING	969+00 MATCHLINE	975+37 < P.L. 380000' RT	977+62 OVERHEAD POWER (42' CLEARANCE) 977+66 EXIT CULV./ ENTER ROADWAY 977+68 TOE OF SLOPE 977+88 EDGE OF ROAD 978+01 CENTERLINE OF 134TH AVE. NW 978+02 PROPERTY LINE & SECTION LINE 978+14 TOE OF SLOPE 978+33 TOE OF SLOPE 978+51 EXIT ROADWAY/ ENTER GRASS AREA 979+97 UNDERGROUND TELE. (3.1' CON.)	986+62 < P.L. 070000' LT	993+00 MATCHLINE
	COUNTY	McKENZIE COUNTY			
PLS					
HCA					

LEGEND	
	TEST LEAD
	MAINLINE VALVE
	CHECK VALVE
	FLANGE
	COATING
	POINT OF INTERSECTION
	FENCE LINE
	EXISTING PIPELINE
	POWERLINE
	TELEPHONE LINE
	MATCHLINE

PIPE SPECIFICATIONS		
NO.	DESCRIPTION	LENGTH
44	10.75" O.D. X 0.219 W.T. API 5L X42/X52 ERW	2078.1
47	10.75" O.D. X 0.250 W.T. API 5L X42/X52 ERW	73.6
48	10.75" O.D. X 0.250 W.T. API 5L X52/X60 ERW	237.0
50	10.75" O.D. X 0.307 W.T. API 5L X52 ERW	9.1
56	10" STD 3R WHPV52 ELL (1)	2.2



COATING SPECIFICATIONS		
NO.	DESCRIPTION	LENGTH
30	ARO 30-40 ML	202.3
31	FBE 14-16 ML	2195.5
32	EX COAT (DENSO 7125)	2.2

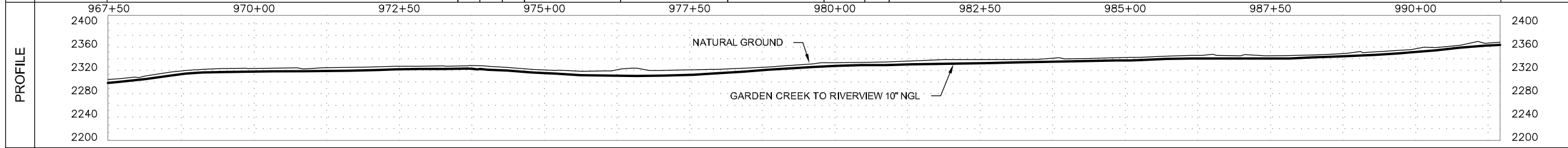
TEST SECTION INFORMATION	
SP1, TS 1, 12/12/11, NO. 10532 6813.001H, 1988 PSIG, 0+00 TO 1027+26	

ESTABLISHED MOP	
1440 PSI	

REVISIONS			
NO.	DESCRIPTION	BY	CKD. DATE

COATING	969+00	975+31	975+35	975+38	975+42	977+15	979+08	993+00

SCHEMATIC	969+00	975+31	975+35	975+38	975+42	977+15	979+08	980+82	981+55	981+99	993+00



This drawing and its inputs are the property of ONEOK NGL Pipeline, LP. This drawing is being lent, not sold to the recipient. In consideration of the loan of this drawing, the borrower agrees that the drawing will not be reproduced, copied, sold, loaned or otherwise disposed of directly or indirectly, nor used for any purpose other than for which the drawing is specifically furnished. This drawing is being provided to the borrower solely for the purposes of the borrower's confidential use in the planning and preparedness for emergency or other planning purposes. This copy is uncontrolled and is valid only at the time of printing.

Prepared for:

Prepared by:

Golden Field Services
(918) 610-0014

GARDEN CREEK TO RIVERVIEW 10" NGL	
FILE: Grasslands to Garden Creek Asbuilt.DWG	
FROM: STA. 969+00 TO: STA. 993+00	
VERT. SCALE: 1"=100'	HOR. SCALE: 1"=100'
DATE: 04/02/2012	SHEET: 42 of 144

OWNERSHIP	993+00	ELAINE M. LORNTSON S1/2 SE1/4 OF SEC. 10, T-149-N, R-100-W, MCKENZIE COUNTY, NORTH DAKOTA, (1186.21 ft.)	1004+86	ELAINE M. LORNTSON S1/2 SW1/4 OF SEC. 10, T-149-N, R-100-W, MCKENZIE COUNTY, NORTH DAKOTA, (1213.79 ft.)	1017+00
	INDEX 10532 ROUTE ID 1128 SERIES 1000 - 0+00 TO 3388+35				

PIPELINE STATIONING	993+00 MATCHLINE	994+26 < P.L. 18700'00" RT.	1000+77 < P.L. 18700'00" LT.	1002+64 EXIT GRASS AREA/ ENTER CULT.	1004+86 PROPERTY LINE	1010+92 CENTERLINE OF DRAIN	1017+00 MATCHLINE
---------------------	------------------	-----------------------------	------------------------------	--------------------------------------	-----------------------	-----------------------------	-------------------

COUNTY	McKENZIE COUNTY						
PLS							
HCA							



LEGEND	
	TEST LEAD
	MAINLINE VALVE
	CHECK VALVE
	FLANGE
	COATING
	POINT OF INTERSECTION
	FENCE LINE
	EXISTING PIPELINE
	POWERLINE
	TELEPHONE LINE
	MATCHLINE

PIPE SPECIFICATIONS		
NO.	DESCRIPTION	LENGTH
44	10.75" O.D. X 0.219 W.T. API 5L X42/X52 ERW	2318.8
47	10.75" O.D. X 0.250 W.T. API 5L X42/X52 ERW	81.2

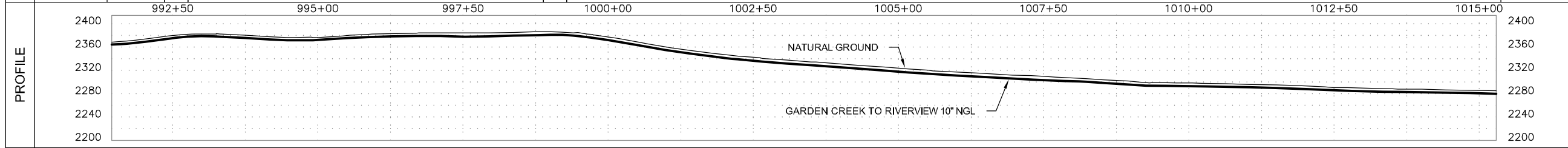

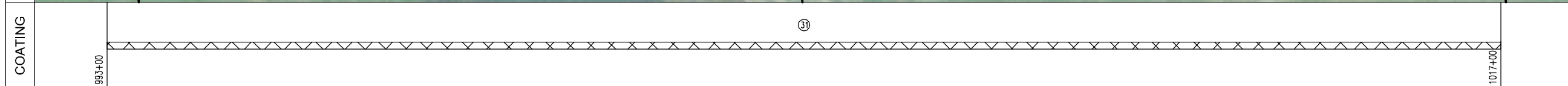
COATING SPECIFICATIONS		
NO.	DESCRIPTION	LENGTH
31	FBE 14-16 MIL	2400.0

TEST SECTION INFORMATION	
SP1, TS 1, 12/12/11, NO. 10532 6813.001H, 1988 PSIG, 0+00 TO 1027+26	

ESTABLISHED MOP	
1440 PSI	

REVISIONS			
NO.	DESCRIPTION	BY	CKD./DATE

This drawing and its inputs are the property of ONEOK NGL Pipeline, L.P. This drawing is being lent, not sold to the recipient. In consideration of the loan of this drawing, the borrower agrees that the drawing will not be reproduced, copied, sold, loaned or otherwise disposed of directly or indirectly, nor used for any purpose other than for which the drawing is specifically furnished. This drawing is being provided to the borrower solely for the purposes of the borrower's confidential use in the planning and preparedness for emergency or other planning purposes. This copy is uncontrolled and is valid only at the time of printing.



Prepared for:

Prepared by:


Golden Field Services
(918) 610-0014

GARDEN CREEK TO RIVERVIEW 10" NGL	
FILE: Grasslands to Garden Creek Asbuilt.DWG	
FROM: STA. 993+00	TO: STA. 1017+00
VERT. SCALE: 1"=100'	HOR. SCALE: 1"=100'
DATE: 04/02/2012	SHEET: 43 of 144

OWNERSHIP	1017+00	ELAINE M. LORNTSON S1/2 SW1/4 OF SEC. 10, T-149-N, R-100-W, MCKENZIE COUNTY, NORTH DAKOTA, (1426.91 ft.)	1031+27	EUNICE HAGEN, LE S1/2 SE1/4 OF SEC. 9, T-149-N, R-100-W, MCKENZIE COUNTY, NORTH DAKOTA, (973.09 ft.)	1041+00
	SERIES INDEX 10532 ROUTE ID 1128 SERIES 1000 - 0+00 TO 3388+35				

PIPELINE STATIONING	1017+00 MATCHLINE	1031+27 SECTION LINE & PROPERTY LINE 1031+28 EXIT CULT./ ENTER GRASS AREA 1031+42 FENCE	1035+81 EDGE OF WATER 1036+27 CENTERLINE OF DRAIN 1036+56 EDGE OF WATER	1041+00 MATCHLINE
	COUNTY MCKENZIE COUNTY			

PLS	MCKENZIE COUNTY				
HCA					



LEGEND	
	TEST LEAD
	MAINLINE VALVE
	CHECK VALVE
	FLANGE
	COATING
	POINT OF INTERSECTION
	FENCE LINE
	EXISTING PIPELINE
	POWERLINE
	TELEPHONE LINE
	MATCHLINE

PIPE SPECIFICATIONS		
NO.	DESCRIPTION	LENGTH
44	10.75" O.D. X 0.219 W.T. API 5L X42/X52 ERW	1339.2
45	10.75" O.D. X 0.219 W.T. API 5L X52/X60 ERW	1060.8

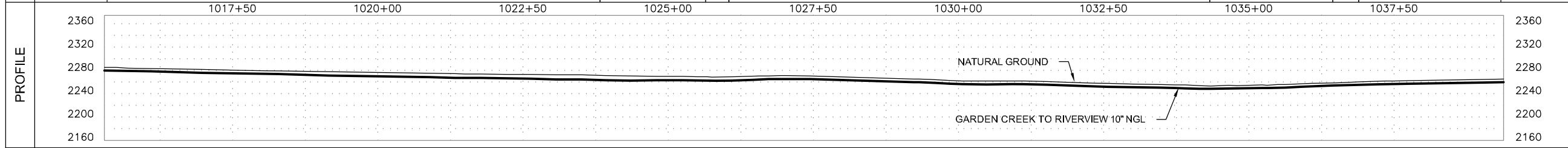
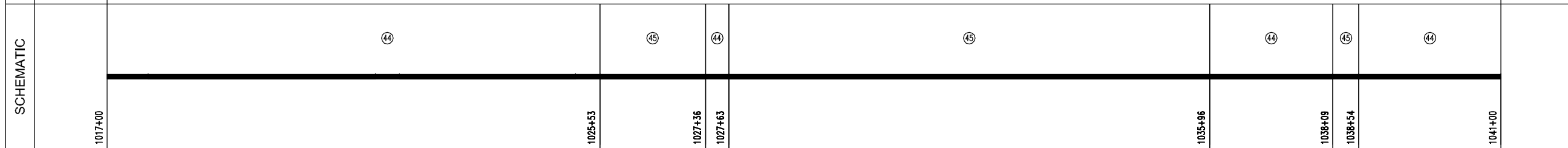
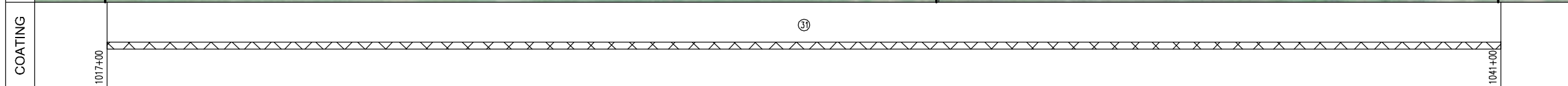
COATING SPECIFICATIONS		
NO.	DESCRIPTION	LENGTH
31	FBE 14-16 MIL	2400.0

TEST SECTION INFORMATION	
SP1, TS 1, 12/12/11, NO. 10532 6813 001H, 1988 PSIG, 0+00 TO 1027+26	
SP1, TS 2, 12/16/11, NO. 10532 6813 002H, 2063 PSIG, 1027+26 TO 1823+35	

ESTABLISHED MOP	
1440 PSI	

REVISIONS			
NO.	DESCRIPTION	BY	CKD. DATE

This drawing and its inputs are the property of ONEOK NGL Pipeline, L.P. This drawing is being lent, not sold to the recipient. In consideration of the loan of this drawing, the borrower agrees that the drawing will not be reproduced, copied, sold, loaned or otherwise disposed of directly or indirectly, nor used for any purpose other than for which the drawing is specifically furnished. This drawing is being provided to the borrower solely for the purposes of the borrower's confidential use in the planning and preparedness for emergency or other planning purposes. This copy is uncontrolled and is valid only at the time of printing.



Prepared for:

Prepared by:

Golden Field Services
(918) 610-0014

GARDEN CREEK TO RIVERVIEW 10" NGL	
FILE: Grasslands to Garden Creek Asbuilt.DWG	
FROM: STA. 1017+00 TO: STA. 1041+00	
VERT. SCALE: 1"=100'	HOR. SCALE: 1"=100'
DATE: 04/02/2012	SHEET: 44 of 144

OWNERSHIP	1041+00	EUNICE HAGEN, LE S1/2 SE1/4 OF SEC. 9, T-149-N, R-100-W, MCKENZIE COUNTY, NORTH DAKOTA, (1667.51 ft.)	1057+68	ETHEL LARSON FAMILY TRUST S1/2 SW1/4 OF SEC. 9, T-149-N, R-100-W, MCKENZIE COUNTY, NORTH DAKOTA, (732.49 ft.)	1065+00
-----------	---------	--	---------	--	---------

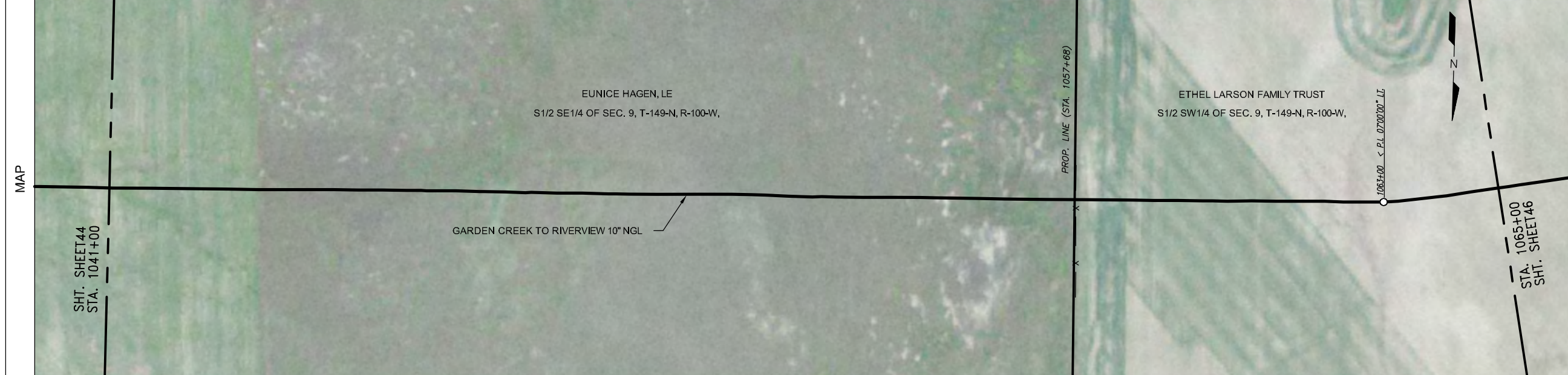
SERIES INDEX 10532 ROUTE ID 1128 SERIES 1000 - 0+00 TO 3388+35



COUNTY MCKENZIE COUNTY

PLS

HCA



LEGEND	
	TEST LEAD
	MAINLINE VALVE
	CHECK VALVE
	FLANGE
	COATING
	POINT OF INTERSECTION
	FENCE LINE
	EXISTING PIPELINE
	POWERLINE
	TELEPHONE LINE
	MATCHLINE

PIPE SPECIFICATIONS

NO.	DESCRIPTION	LENGTH
44	10.75" O.D. X 0.219 W.T. API 5L X42/X52 ERW	1999.7
45	10.75" O.D. X 0.219 W.T. API 5L X52/X60 ERW	400.3

COATING SPECIFICATIONS

NO.	DESCRIPTION	LENGTH
31	FBE 14-16 MIL	2400.0

TEST SECTION INFORMATION

SP1, TS 2, 12/16/11 NO. 10532 6813 002H, 2063 PSIG, 1027+26 TO 1823+35


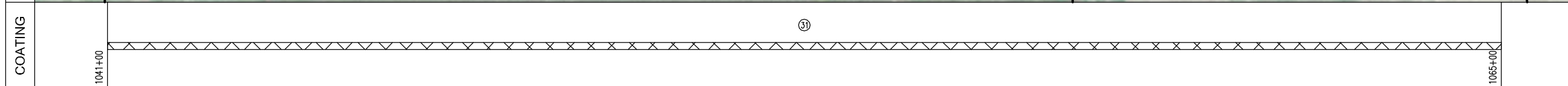
ESTABLISHED MOP

1440 PSI

REVISIONS

NO.	DESCRIPTION	BY	CKD.	DATE

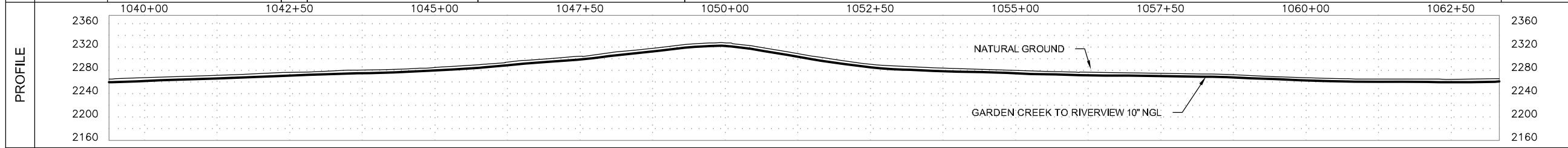
This drawing and its inputs are the property of ONEOK NGL Pipeline, LP. This drawing is being lent, not sold to the recipient. In consideration of the loan of this drawing, the borrower agrees that the drawing will not be reproduced, copied, sold, loaned or otherwise disposed of directly or indirectly, nor used for any purpose other than for which the drawing is specifically furnished. This drawing is being provided to the borrower solely for the purposes of the borrower's confidential use in the planning and preparedness for emergency or other planning purposes. This copy is uncontrolled and is valid only at the time of printing.



Prepared for:

Prepared by:

Golden Field Services
(918) 610-0014



GARDEN CREEK TO RIVERVIEW 10" NGL

FILE: Grasslands to Garden Creek Asbuilt.DWG

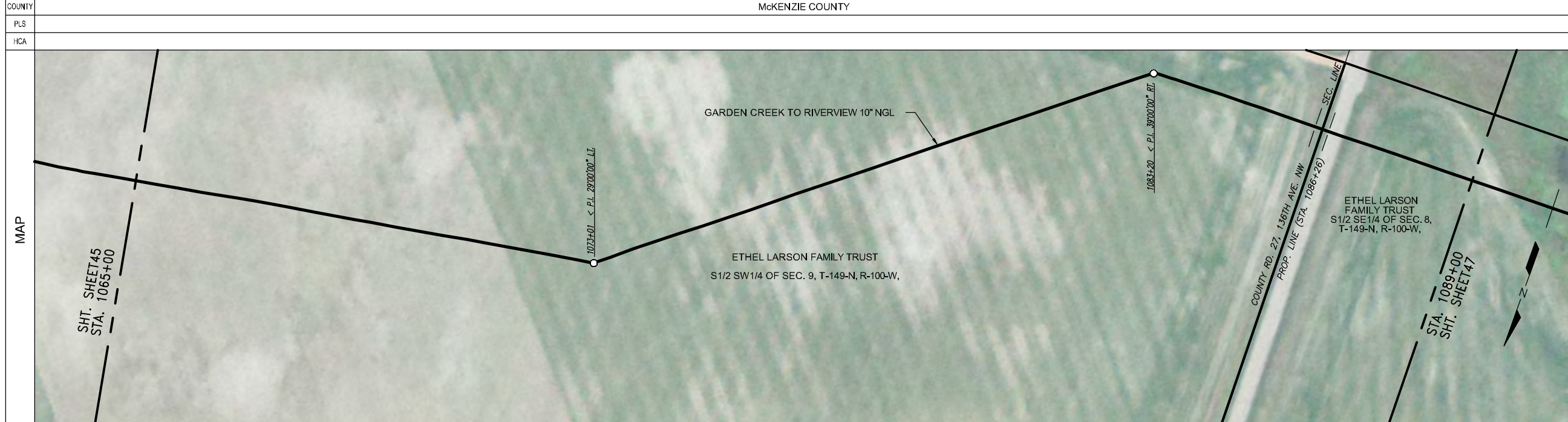
FROM: STA. 1041+00 TO: STA. 1065+00

VERT. SCALE: 1"=100' HOR. SCALE: 1"=100'

DATE: 04/02/2012 SHEET: 45 of 144

OWNERSHIP	1065+00	ETHEL LARSON FAMILY TRUST S1/2 SW1/4 OF SEC. 9, T-149-N, R-100-W, MCKENZIE COUNTY, NORTH DAKOTA, (2126.07 ft.)	1086+26	ETHEL LARSON FAMILY TRUST S1/2 SE1/4 OF SEC. 8, T-149-N, R-100-W, MCKENZIE COUNTY, NORTH DAKOTA, (273.93 ft.)	1089+00
SERIES	INDEX 10532 ROUTE ID 1128 SERIES 1000 - 0+00 TO 3388+35				
PIPELINE STATIONING	1065+00 MATCHLINE	1073+01 < P.L. 29700'00" LI	1083+20 < P.L. 39700'00" RT	1086+26 EXIT CULT./ ENVER ROADWAY 1085+79 TOE OF SLOPE 1085+96 TOE OF SLOPE 1086+13 EDGE OF ROAD 1086+25 CENTERLINE OF COUNTY RD. 27, 1.36TH AVE. NW 1086+26 PROPERTY LINE & SECTION LINE 1086+38 EDGE OF ROAD 1086+60 TOE OF SLOPE 1086+66 TOE OF SLOPE 1086+77 TOP OF SLOPE 1086+79 EXIT ROADWAY/ ENVER CULT.	1089+00 MATCHLINE
COUNTY	McKENZIE COUNTY				
PLS					
HCA					

LEGEND	
	TEST LEAD
	MAINLINE VALVE
	CHECK VALVE
	FLANGE
	COATING
	POINT OF INTERSECTION
	FENCE LINE
	EXISTING PIPELINE
	POWERLINE
	TELEPHONE LINE
	MATCHLINE

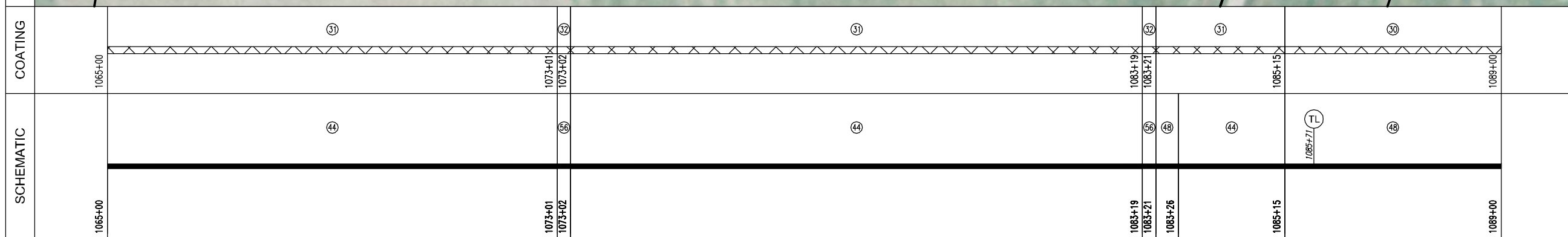


PIPE SPECIFICATIONS		
NO.	DESCRIPTION	LENGTH
44	10.75" O.D. X 0.219 W.T. API 5L X42/X52 ERW	2007.8
48	10.75" O.D. X 0.250 W.T. API 5L X52/X60 ERW	389.3
56	10" STD 3R MHPY52 ELL (2)	2.8

COATING SPECIFICATIONS		
NO.	DESCRIPTION	LENGTH
30	ARO 30-40 MIL	384.6
31	FBE 14-16 MIL	2012.5
32	EX COAT (DENSO 7125)	2.8

TEST SECTION INFORMATION	
SP1, TS 2, 12/16/11, NO. 10532 6813 002H, 2063 PSIG, 1027+26 TO 1823+35	

ESTABLISHED MOP				
1440 PSI				
REVISIONS				
NO.	DESCRIPTION	BY	CKD.	DATE

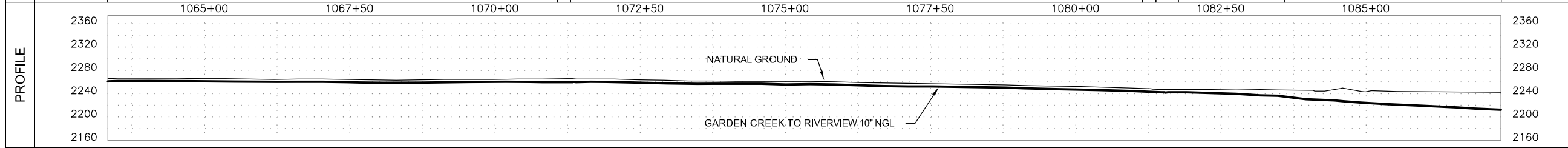


This drawing and its inputs are the property of ONEOK NGL Pipeline, L.P. This drawing is being lent, not sold to the recipient. In consideration of the loan of this drawing, the borrower agrees that the drawing will not be reproduced, copied, sold, loaned or otherwise disposed of directly or indirectly, nor used for any purpose other than for which the drawing is specifically furnished. This drawing is being provided to the borrower solely for the purposes of the borrower's confidential use in the planning and preparedness for emergency or other planning purposes. This copy is uncontrolled and is valid only at the time of printing.

Prepared for:

Prepared by:

Golden Field Services
(918) 610-0014



GARDEN CREEK TO RIVERVIEW 10" NGL

FILE: Grasslands to Garden Creek Asbuilt.DWG

FROM: STA. 1065+00 TO: STA. 1089+00

VERT. SCALE: 1"=100' HOR. SCALE: 1"=100'

DATE: 04/02/2012 SHEET: 46 of 144

OWNERSHIP	1089+00	ETHEL LARSON FAMILY TRUST S1/2 SE1/4 OF SEC. 8, T-149-N, R-100-W, MCKENZIE COUNTY, NORTH DAKOTA, (2371.80 ft.)	1112+72	ETHEL LARSON FAMILY TRUST S1/2 SW1/4 OF SEC. 8, T-149-N, R-100-W, MCKENZIE COUNTY, NORTH DAKOTA, (28.20 ft.)	1113+00							
	INDEX 10532 ROUTE ID 1128 SERIES 1000 - 0+00 TO 3388+35											
PIPELINE STATIONING	1089+00 MATCHLINE	1089+56 EXIT CULT./ ENTER GRASS AREA	1089+96 TOE OF SLOPE	1090+45 EDGE OF WATER	1091+08 CENTERLINE OF DRWLN	1091+64 EDGE OF WATER	1092+03 TOE OF SLOPE	1092+45 TOP OF SLOPE	1092+47 EXIT GRASS AREA/ ENTER CULT.	1107+76 EXIT CULT./ ENTER GRASS AREA	1112+72 PROPERTY LINE	1113+00 MATCHLINE
COUNTY	McKENZIE COUNTY											
PLS												
HCA												

LEGEND	
	TEST LEAD
	MAINLINE VALVE
	CHECK VALVE
	FLANGE
	COATING
	POINT OF INTERSECTION
	FENCE LINE
	EXISTING PIPELINE
	POWERLINE
	TELEPHONE LINE
	MATCHLINE

NO.	DESCRIPTION	LENGTH
44	10.75" O.D. X 0.219 W.T. API 5L X42/X52 ERW	154.2
45	10.75" O.D. X 0.219 W.T. API 5L X52/X60 ERW	1677.9
48	10.75" O.D. X 0.250 W.T. API 5L X52/X60 ERW	568.0



PIPE SPECIFICATIONS		
NO.	DESCRIPTION	LENGTH
44	10.75" O.D. X 0.219 W.T. API 5L X42/X52 ERW	154.2
45	10.75" O.D. X 0.219 W.T. API 5L X52/X60 ERW	1677.9
48	10.75" O.D. X 0.250 W.T. API 5L X52/X60 ERW	568.0

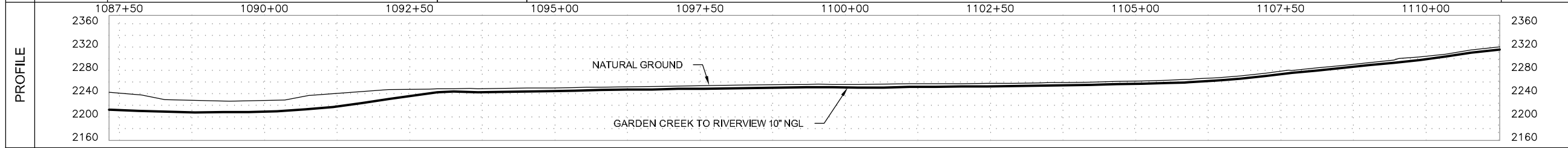

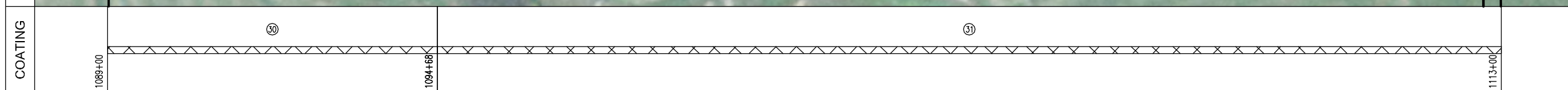
COATING SPECIFICATIONS		
NO.	DESCRIPTION	LENGTH
30	ARO 30-40 MIL	568.0
31	FBE 14-16 MIL	1832.0

TEST SECTION INFORMATION	
SP1, TS 2, 12/16/11 NO. 10532 6813 002H, 2063 PSIG, 1027+26 TO 1823+35	

ESTABLISHED MOP	
1440 PSI	

REVISIONS			
NO.	DESCRIPTION	BY	CKD. DATE

This drawing and its inputs are the property of ONEOK NGL Pipeline, L.P. This drawing is being lent, not sold to the recipient. In consideration of the loan of this drawing, the borrower agrees that the drawing will not be reproduced, copied, sold, loaned or otherwise disposed of directly or indirectly, nor used for any purpose other than for which the drawing is specifically furnished. This drawing is being provided to the borrower solely for the purposes of the borrower's confidential use in the planning and preparedness for emergency or other planning purposes. This copy is uncontrolled and is valid only at the time of printing.



Prepared for:

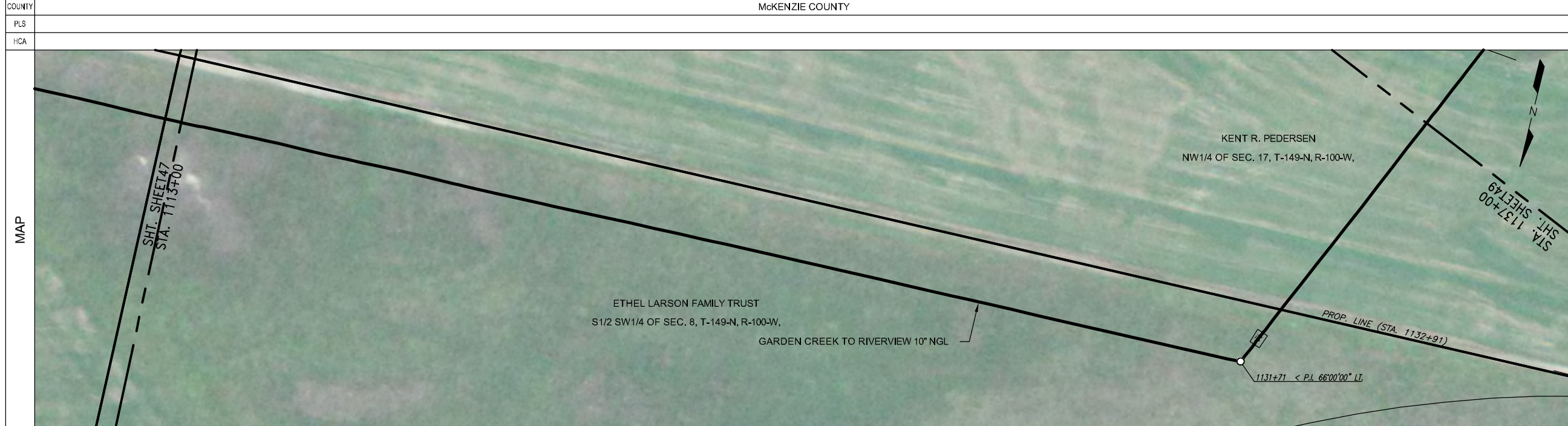
Prepared by:

Golden Field Services
(918) 610-0014

GARDEN CREEK TO RIVERVIEW 10" NGL	
FILE: Grasslands to Garden Creek Asbuilt.DWG	
FROM: STA. 1089+00 TO: STA. 1113+00	
VERT. SCALE: 1"=100'	HOR. SCALE: 1"=100'
DATE: 04/02/2012	SHEET: 47 of 144

OWNERSHIP	1113+00	ETHEL LARSON FAMILY TRUST S1/2 SW1/4 OF SEC. 8, T-149-N, R-100-W, MCKENZIE COUNTY, NORTH DAKOTA, (1990.92 ft.)	11132+91	KENT R. PEDERSEN NW1/4 OF SEC. 17, T-149-N, R-100-W, MCKENZIE COUNTY, NORTH DAKOTA, (409.08 ft.)	1137+00
SERIES	INDEX 10532 ROUTE ID 1128 SERIES 1000 - 0+00 TO 3388+35				
PIPELINE STATIONING	1113+00 MATCHLINE			1132+91 1131+71 < P.L. 66'00"00" LT. 1132+91 PROPERTY LINE & SECTION LINE 1133+07 EXIT GRASS AREA/ ENTER CULT.	1137+00 MATCHLINE
COUNTY	McKENZIE COUNTY				
PLS					
HCA					

LEGEND	
	TEST LEAD
	MAINLINE VALVE
	CHECK VALVE
	FLANGE
	COATING
	POINT OF INTERSECTION
	FENCE LINE
	EXISTING PIPELINE
	POWERLINE
	TELEPHONE LINE
	MATCHLINE



PIPE SPECIFICATIONS		
NO.	DESCRIPTION	LENGTH
44	10.75" O.D. X 0.219 W.T. API 5L X42/X52 ERW	1388.5
45	10.75" O.D. X 0.219 W.T. API 5L X52/X60 ERW	966.6
51	10.75" O.D. X 0.307 W.T. API 5L X60/X56 ERW	12.3
53	10.75" O.D. X 0.365 W.T. API 5L X42/X52 ERW	4.4
54	10.75" O.D. X 0.365 W.T. API 5L X60/X52 ERW	15.4
56	10" STD 3R WHPYS2 ELL (5)	12.4
13	10" 600# BALL VALVE (1)	1
60	10" 600# CHECK VALVE (1)	1
28	10" 600# STD WHPYS2 RWVN FLANGE (2)	2

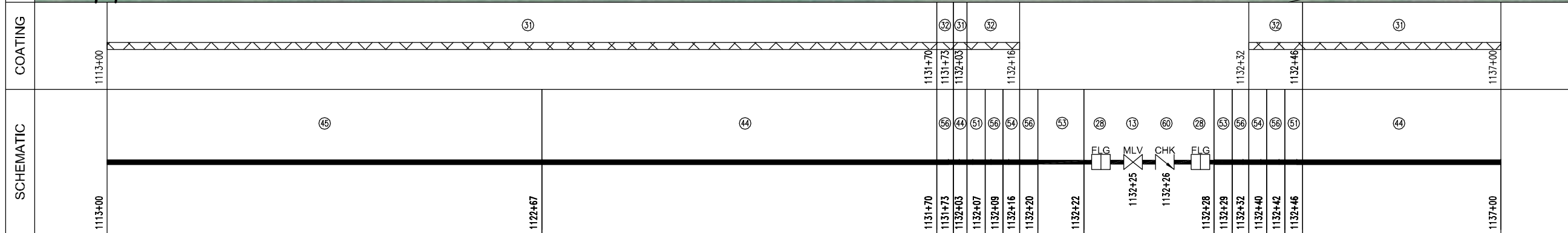
COATING SPECIFICATIONS		
NO.	DESCRIPTION	LENGTH
31	FBE 14-16 MIL	2355.1
32	EX COAT (DENSO 7125)	28.9

TEST SECTION INFORMATION	
SP1, TS 2, 12/16/11, NO. 10532 6813 062H, 2063 PSIG, 1027+26 TO 1823+35	

ESTABLISHED MOP	
1440 PSI	

REVISIONS			
NO.	DESCRIPTION	BY	CKD. DATE

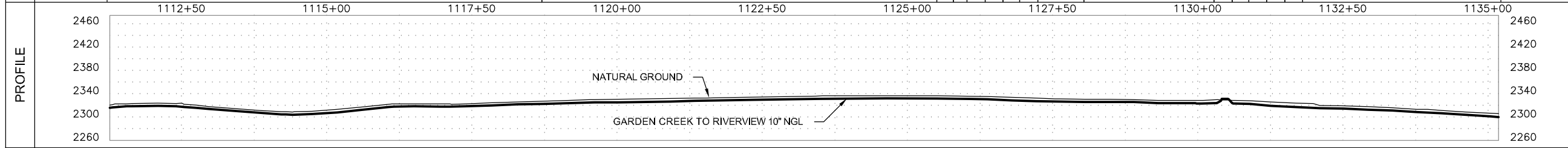
This drawing and its inputs are the property of ONEOK NGL Pipeline, L.P. This drawing is being lent, not sold to the recipient. In consideration of the loan of this drawing, the borrower agrees that the drawing will not be reproduced, copied, sold, loaned or otherwise disposed of directly or indirectly, nor used for any purpose other than for which the drawing is specifically furnished. This drawing is being provided to the borrower solely for the purposes of the borrower's confidential use in the planning and preparedness for emergency or other planning purposes. This copy is uncontrolled and is valid only at the time of printing.



Prepared for:

Prepared by:

Golden Field Services
(918) 610-0014



GARDEN CREEK TO RIVERVIEW 10" NGL	
FILE: Grasslands to Garden Creek Asbuilt.DWG	
FROM: STA. 1113+00 TO: STA. 1137+00	
VERT. SCALE: 1"=100'	HOR. SCALE: 1"=100'
DATE: 04/02/2012	SHEET: 48 of 144

OWNERSHIP	1137+00	KENT R. PEDERSEN NW1/4 OF SEC. 17, T-149-N, R-100-W, MCKENZIE COUNTY, NORTH DAKOTA, (1217.05 ft.)	1149+17	EUNICE HAGEN, ETAL SE1/4 NE1/4 OF SEC. 18, T-149-N, R-100-W, MCKENZIE COUNTY, NORTH DAKOTA, (1182.95 ft.)	1161+00
	INDEX 10532 ROUTE ID 1128 SERIES 1000 - 0+00 TO 3388+35				

PIPELINE STATIONING	1137+00 MATCHLINE	1138+49 EXIT CULT./ ENTER GRASS AREA 1138+61 CENTERLINE OF DRAIN 1138+62 CENTERLINE OF DRAIN	1146+59 EXIT GRASS AREA/ ENTER CULT.	1148+22 EXIT CULT./ ENTER GRASS AREA 1148+72 TOP OF SLOPE 1148+82 TOE OF SLOPE 1149+17 SECTION LINE & PROPERTY LINE 1149+33 TOE OF SLOPE 1149+42 TOP OF SLOPE 1149+53 FENCE	1161+00 MATCHLINE
---------------------	-------------------	--	--------------------------------------	---	-------------------

COUNTY	MCKENZIE COUNTY				
PLS					
HCA					



LEGEND	
	TEST LEAD
	MAINLINE VALVE
	CHECK VALVE
	FLANGE
	COATING
	POINT OF INTERSECTION
	FENCE LINE
	EXISTING PIPELINE
	POWERLINE
	TELEPHONE LINE
	MATCHLINE

PIPE SPECIFICATIONS		
NO.	DESCRIPTION	LENGTH
44	10.75" O.D. X 0.219 W.T. API 5L X42/X52 ERW	1738.5
45	10.75" O.D. X 0.219 W.T. API 5L X52/X60 ERW	439.6
47	10.75" O.D. X 0.250 W.T. API 5L X42/X52 ERW	44.6
50	10.75" O.D. X 0.307 W.T. API 5L X52 ERW	177.3

COATING SPECIFICATIONS		
NO.	DESCRIPTION	LENGTH
30	ARO 30-40 MIL	221.9
31	FBE 14-16 MIL	2178.1

TEST SECTION INFORMATION	
SP1, TS 2, 12/16/11, NO. 10532 6813 002H, 2063 PSIG, 1027+26 TO 1823+35	

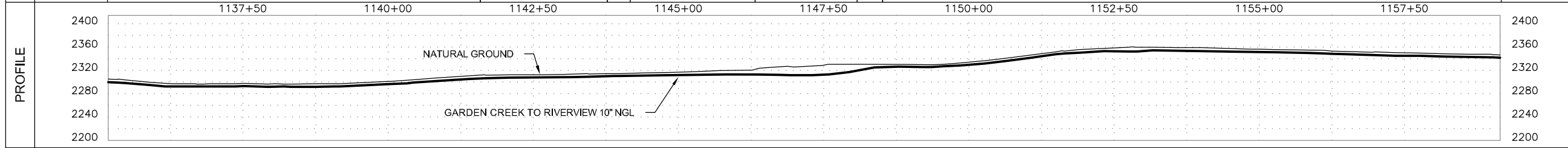
ESTABLISHED MOP	
1440 PSI	

REVISIONS				
NO.	DESCRIPTION	BY	CKD.	DATE

This drawing and its inputs are the property of ONEOK NGL Pipeline, L.P. This drawing is being lent, not sold to the recipient. In consideration of the loan of this drawing, the borrower agrees that the drawing will not be reproduced, copied, sold, loaned or otherwise disposed of directly or indirectly, nor used for any purpose other than for which the drawing is specifically furnished. This drawing is being provided to the borrower solely for the purposes of the borrower's confidential use in the planning and preparedness for emergency or other planning purposes. This copy is uncontrolled and is valid only at the time of printing.

COATING	1137+00	③①					1147+99	③①	1150+21	1161+00
---------	---------	----	--	--	--	--	---------	----	---------	---------

SCHEMATIC	1137+00	④④	④⑤	④④	④⑤	⑤①	④⑦	④④	1161+00
	1137+00	1143+51	1145+72	1145+81	1147+99	1149+77	1150+21	1161+00	



Prepared for:

Prepared by:

Golden Field Services
(918) 610-0014

GARDEN CREEK TO RIVERVIEW 10" NGL	
FILE: Grasslands to Garden Creek Asbuilt.DWG	
FROM: STA. 1137+00 TO: STA. 1161+00	
VERT. SCALE: 1"=100'	HOR. SCALE: 1"=100'
DATE: 04/02/2012	SHEET: 49 of 144

OWNERSHIP	1161+00	EUNICE HAGEN, ETAL SE1/4 NE1/4 OF SEC. 18, T-149-N, R-100-W, MCKENZIE COUNTY, NORTH DAKOTA, (126.20 ft.)	1162+26	EUNICE HAGEN, ETAL E1/2 SE1/4 OF SEC. 18, T-149-N, R-100-W, MCKENZIE COUNTY, NORTH DAKOTA, (1645.27 ft.)	1178+71	RONALD C. AND ADELL PEDERSEN SW1/4 SE1/4 OF SEC. 18, T-149-N, R-100-W, MCKENZIE COUNTY, NORTH DAKOTA, (628.53 ft.)	1185+00
	INDEX 10532 ROUTE ID 1128 SERIES 1000 - 0+00 TO 3388+35						

PIPELINE STATIONING	1161+00 MATCHLINE	PROPERTY LINE	FENCE	EXIT CULT./ ENTER GRASS AREA	1178+71 PROPERTY LINE	EXIT GRASS AREA/ ENTER CULT.	1178+73 < P.L. 2400'00" EG	1178+74 FENCE	1185+00 MATCHLINE
COUNTY	McKENZIE COUNTY								
PLS									
HCA									

LEGEND	
	TEST LEAD
	MAINLINE VALVE
	CHECK VALVE
	FLANGE
	COATING
	POINT OF INTERSECTION
	FENCE LINE
	EXISTING PIPELINE
	POWERLINE
	TELEPHONE LINE
	MATCHLINE

MAP									
-----	--	--	--	--	--	--	--	--	--

PIPE SPECIFICATIONS		
NO.	DESCRIPTION	LENGTH
44	10.75" O.D. X 0.219 W.T. API 5L X42/X52 ERW	2383.9
50	10.75" O.D. X 0.307 W.T. API 5L X52 ERW	15.1
56	10" STD 3R WHPY52 ELL (1)	1.0

COATING SPECIFICATIONS		
NO.	DESCRIPTION	LENGTH
30	ARO 30-40 MIL	15.1
31	FBE 14-16 MIL	2383.9
32	EX COAT (DENS0 7125)	1.0

TEST SECTION INFORMATION	
SP1, TS 2, 12/16/11, NO. 10532 6813 002H, 2083 PSIG, 1027+26 TO 1823+35	

ESTABLISHED MOP				
1440 PSI				
REVISIONS				
NO.	DESCRIPTION	BY	CKD.	DATE

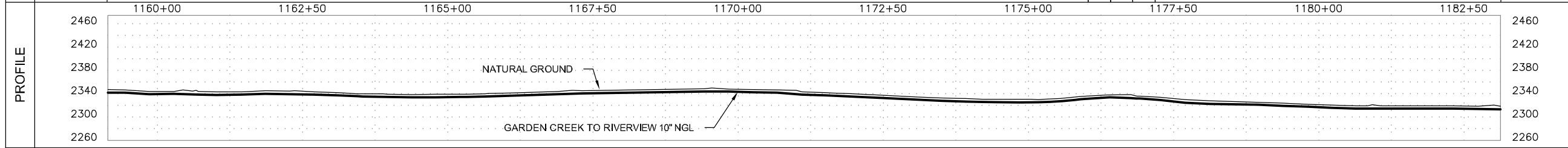
This drawing and its inputs are the property of ONEOK NGL Pipeline, L.P. This drawing is being lent, not sold to the recipient. In consideration of the loan of this drawing, the borrower agrees that the drawing will not be reproduced, copied, sold, loaned or otherwise disposed of directly or indirectly, nor used for any purpose other than for which the drawing is specifically furnished. This drawing is being provided to the borrower solely for the purposes of the borrower's confidential use in the planning and preparedness for emergency or other planning purposes. This copy is uncontrolled and is valid only at the time of printing.

COATING	1161+00							1185+00
SCHEMATIC	1161+00							1185+00

Prepared for:

Prepared by:

Golden Field Services
(918) 610-0014



GARDEN CREEK TO RIVERVIEW 10" NGL	
FILE: Grasslands to Garden Creek Asbuilt.DWG	
FROM: STA. 1161+00 TO: STA. 1185+00	
VERT. SCALE: 1"=100'	HOR. SCALE: 1"=100'
DATE: 04/02/2012	SHEET: 50 of 144

OWNERSHIP	1185+00	RONALD C. AND ADELL PEDERSEN SW1/4 SE1/4 OF SEC. 18, T-149-N, R-100-W, MCKENZIE COUNTY, NORTH DAKOTA, (979.78 ft.)	1194+80	RONALD C. AND ADELL PEDERSEN SE1/4 SW1/4 OF SEC. 18, T-149-N, R-100-W, MCKENZIE COUNTY, NORTH DAKOTA, (632.55 ft.)	1201+12	RONALD C. AND ADELL PEDERSEN LOT 1 & NE1/4 NW1/4 OF SEC. 19, T-149-N, R-100-W, MCKENZIE COUNTY, NORTH DAKOTA, (787.67 ft.)	1209+00					
SERIES	INDEX 10532 ROUTE ID 1128 SERIES 1000 - 0+00 TO 3388+35											
PIPELINE STATIONING	1185+00 MATCHLINE		1193+69 < P.L. 11'00'00" RT.	1194+33 TOP OF SLOPE	1194+80 PROPERTY LINE 1194+81 FENCE	1196+04 TOE OF SLOPE	1199+70 EDGE OF WATER 1200+04 CENTERLINE OF DRAIN	1200+76 FENCE 1200+84 TOE OF SLOPE 1200+89 TOP OF SLOPE 1201+12 SECTION LINE & PROPERTY LINE 1201+50 TOP OF SLOPE 1201+66 TOE OF SLOPE	1202+13 EDGE OF WATER	1203+67 CENTERLINE OF DRAIN 1203+98 EDGE OF WATER 1205+04 TOE OF SLOPE	1205+03 TOP OF SLOPE	1209+00 MATCHLINE
COUNTY	McKENZIE COUNTY											
PLS												
HCA												

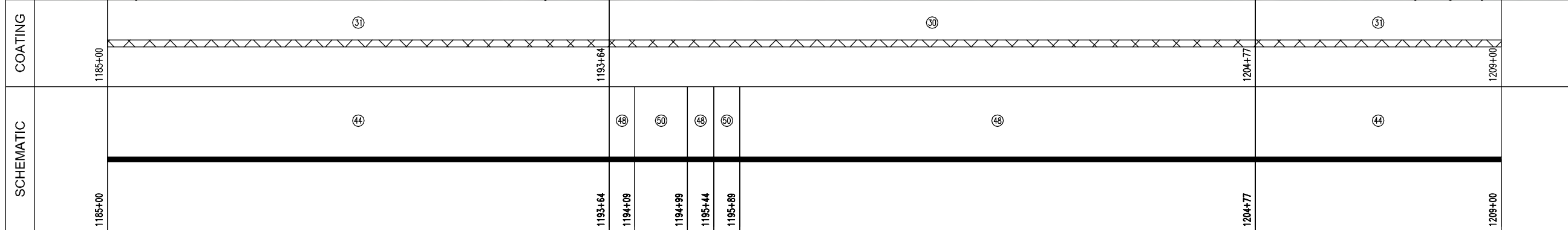
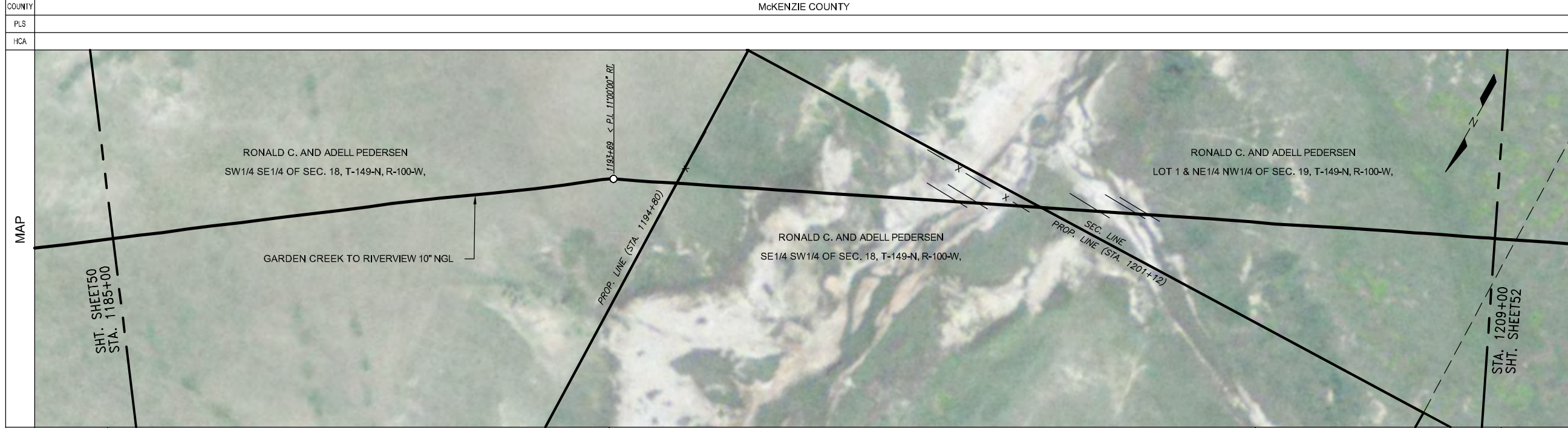
LEGEND	
	TEST LEAD
	MAINLINE VALVE
	CHECK VALVE
	FLANGE
	COATING
	POINT OF INTERSECTION
	FENCE LINE
	EXISTING PIPELINE
	POWERLINE
	TELEPHONE LINE
	MATCHLINE

PIPE SPECIFICATIONS		
NO.	DESCRIPTION	LENGTH
44	10.75" O.D. X 0.219 W.T. API 5L X42/X52 ERW	1287.5
48	10.75" O.D. X 0.250 W.T. API 5L X52/X60 ERW	977.8
50	10.75" O.D. X 0.307 W.T. API 5L X52 ERW	134.8

COATING SPECIFICATIONS		
NO.	DESCRIPTION	LENGTH
30	ARO 30-40 MIL	1112.5
31	FBE 14-16 MIL	1287.5

TEST SECTION INFORMATION	
SP1, TS 2, 12/16/11, NO. 10532 6813 002H, 2063 PSIG, 1027+26 TO 1823+35	

ESTABLISHED MOP				
1440 PSI				
REVISIONS				
NO.	DESCRIPTION	BY	CKD.	DATE

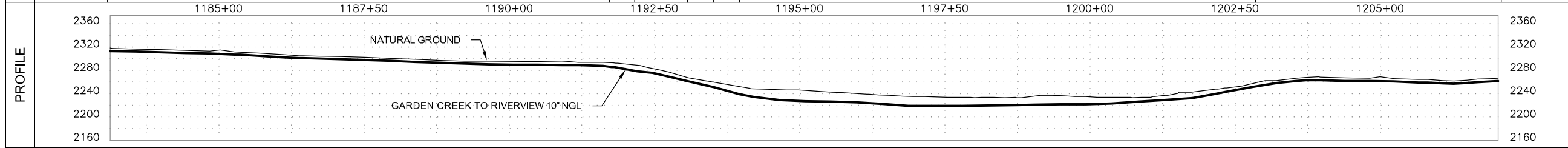


This drawing and its inputs are the property of ONEOK NGL Pipeline, L.P. This drawing is being lent, not sold to the recipient. In consideration of the loan of this drawing, the borrower agrees that the drawing will not be reproduced, copied, sold, loaned or otherwise disposed of directly or indirectly, nor used for any purpose other than for which the drawing is specifically furnished. This drawing is being provided to the borrower solely for the purposes of the borrower's confidential use in the planning and preparedness for emergency or other planning purposes. This copy is uncontrolled and is valid only at the time of printing.

Prepared for:

Prepared by:

Golden Field Services
(918) 610-0014



GARDEN CREEK TO RIVERVIEW 10" NGL	
FILE: Grasslands to Garden Creek Asbuilt.DWG	
FROM: STA. 1185+00 TO: STA. 1209+00	
VERT. SCALE: 1"=100'	HOR. SCALE: 1"=100'
DATE: 04/02/2012	SHEET: 51 of 144

OWNERSHIP	1209+00	RONALD C. AND ADELL PEDERSEN LOT 1 & NE1/4 NW1/4 OF SEC. 19, T-149-N, R-100-W, MCKENZIE COUNTY, NORTH DAKOTA, (1457.08 ft.)	1223+57	RONALD C. AND ADELL PEDERSEN N1/2 NE1/4 OF SEC. 24, T-149-N, R-101-W, MCKENZIE COUNTY, NORTH DAKOTA, (942.92 ft.)	1233+00	
	INDEX 10532 ROUTE ID 1128 SERIES 1000 - 0+00 TO 3388+35					
PIPELINE STATIONING	1209+00 MATCHLINE	1217+15 TOP OF BANK 1217+18 CENTERLINE OF DRAIN 1217+21 TOP OF BANK	1222+16 < P.L. 1700'00" RT.	1223+57 PROPERTY LINE & SECTION LINE	1228+48 < P.L. 1500'00" RT.	1233+00 MATCHLINE

LEGEND	
	TEST LEAD
	MAINLINE VALVE
	CHECK VALVE
	FLANGE
	COATING
	POINT OF INTERSECTION
	FENCE LINE
	EXISTING PIPELINE
	POWERLINE
	TELEPHONE LINE
	MATCHLINE

COUNTY	MCKENZIE COUNTY
PLS	
HCA	

PIPE SPECIFICATIONS		
NO.	DESCRIPTION	LENGTH
44	10.75" O.D. X 0.219 W.T. API 5L X42/X52 ERW	1643.1
48	10.75" O.D. X 0.250 W.T. API 5L X52/X60 ERW	721.9
50	10.75" O.D. X 0.307 W.T. API 5L X52 ERW	35.0




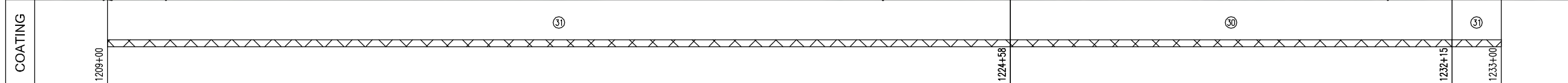
COATING SPECIFICATIONS		
NO.	DESCRIPTION	LENGTH
30	ARO 30-40 MIL	756.9
31	FBE 14-16 MIL	1643.1

TEST SECTION INFORMATION
SP1, TS 2, 12/16/11, NO. 10532 6813 002H, 2063 PSIG, 1027+26 TO 1823+35

ESTABLISHED MOP
1440 PSI

REVISIONS			
NO.	DESCRIPTION	BY	CKD./DATE

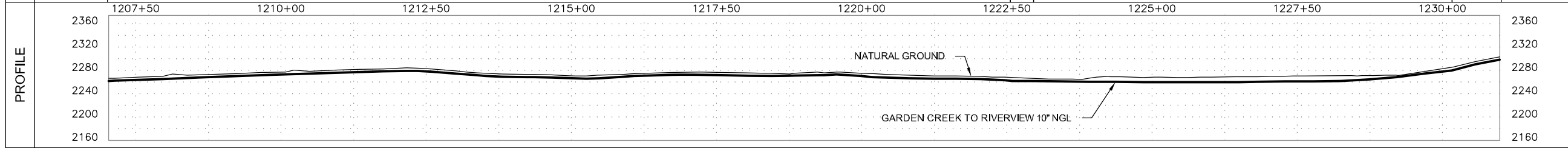
This drawing and its inputs are the property of ONEOK NGL Pipeline, L.P. This drawing is being lent, not sold to the recipient. In consideration of the loan of this drawing, the borrower agrees that the drawing will not be reproduced, copied, sold, loaned or otherwise disposed of directly or indirectly, nor used for any purpose other than for which the drawing is specifically furnished. This drawing is being provided to the borrower solely for the purposes of the borrower's confidential use in the planning and preparedness for emergency or other planning purposes. This copy is uncontrolled and is valid only at the time of printing.



Prepared for:

Prepared by:

Golden Field Services
(918) 610-0014



GARDEN CREEK TO RIVERVIEW 10" NGL

FILE: Grasslands to Garden Creek Asbuilt.DWG

FROM: STA. 1209+00 TO: STA. 1233+00

VERT. SCALE: 1"=100' HOR. SCALE: 1"=100'

DATE: 04/02/2012 SHEET: 52 of 144

OWNERSHIP	1233+00	RONALD C. AND ADELL PEDERSEN N1/2 NE1/4 OF SEC. 24, T-149-N, R-101-W, MCKENZIE COUNTY, NORTH DAKOTA, (1781.50 ft.)	1250+81	RONALD C. AND ADELL PEDERSEN N1/2 NW1/4 OF SEC. 24, T-149-N, R-101-W, MCKENZIE COUNTY, NORTH DAKOTA, (618.50 ft.)	1257+00
SERIES	INDEX 10532 ROUTE ID 1128 SERIES 1000 - 0+00 TO 3388+35				
PIPELINE STATIONING	1233+00 MATCHLINE	1237+64 < P.L. 2800'00" LL	1250+81 PROPERTY LINE	1253+06 FENCE	1257+00 MATCHLINE

LEGEND	
	TEST LEAD
	MAINLINE VALVE
	CHECK VALVE
	FLANGE
	COATING
	POINT OF INTERSECTION
	FENCE LINE
	EXISTING PIPELINE
	POWERLINE
	TELEPHONE LINE
	MATCHLINE

COUNTY	MCKENZIE COUNTY
PLS	
HCA	

PIPE SPECIFICATIONS		
NO.	DESCRIPTION	LENGTH
44	10.75" O.D. X 0.219 W.T. API 5L X42/X52 ERW	2299.8
47	10.75" O.D. X 0.250 W.T. API 5L X42/X52 ERW	88.2
50	10.75" O.D. X 0.307 W.T. API 5L X52 ERW	10.4
56	10" STD 3R MHPY52 ELL (1)	1.6



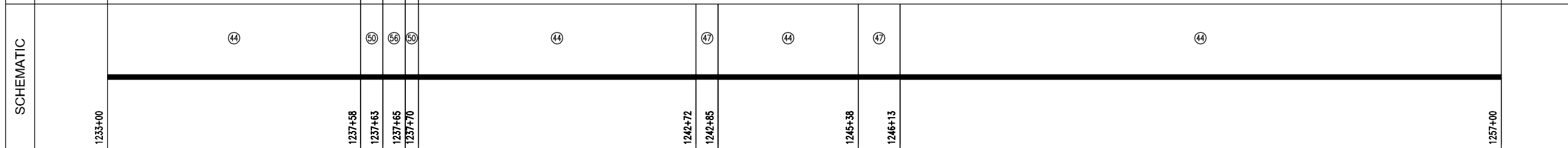
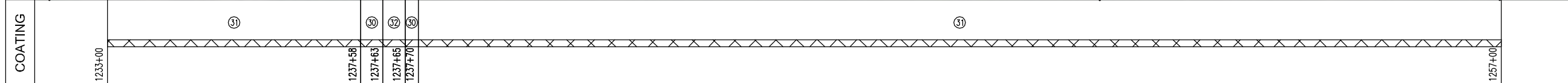
COATING SPECIFICATIONS		
NO.	DESCRIPTION	LENGTH
30	ARO 30-40 MIL	10.4
31	FBE 14-16 MIL	2388.0
32	EX COAT (DENSO 7125)	1.6

TEST SECTION INFORMATION	
SP1, TS 2, 12/16/11, NO. 10532 6813 002H, 2063 PSIG, 1027+26 TO 1823+35	

ESTABLISHED MOP	
1440 PSI	

REVISIONS			
NO.	DESCRIPTION	BY	DATE

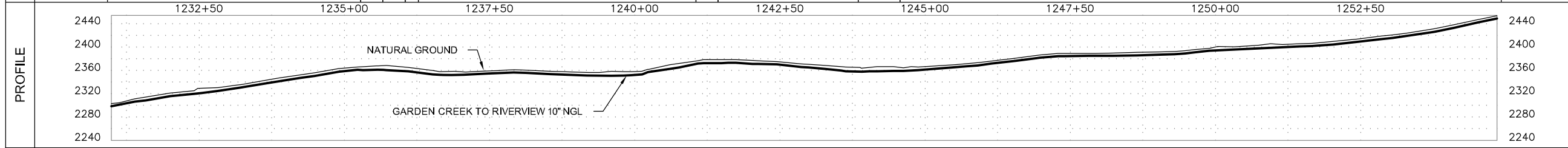
This drawing and its inputs are the property of ONEOK NGL Pipeline, L.P. This drawing is being lent, not sold to the recipient. In consideration of the loan of this drawing, the borrower agrees that the drawing will not be reproduced, copied, sold, loaned or otherwise disposed of directly or indirectly, nor used for any purpose other than for which the drawing is specifically furnished. This drawing is being provided to the borrower solely for the purposes of the borrower's confidential use in the planning and preparedness for emergency or other planning purposes. This copy is uncontrolled and is valid only at the time of printing.



Prepared for:

Prepared by:

Golden Field Services
(918) 610-0014



GARDEN CREEK TO RIVERVIEW 10" NGL	
FILE: Grasslands to Garden Creek Asbuilt.DWG	
FROM: STA. 1233+00 TO: STA. 1257+00	
VERT. SCALE: 1"=100'	HOR. SCALE: 1"=100'
DATE: 04/02/2012	SHEET: 53 of 144

OWNERSHIP	1257+00	RONALD C. AND ADELL PEDERSEN N1/2 NW1/4 OF SEC. 24, T-149-N, R-101-W, MCKENZIE COUNTY, NORTH DAKOTA, (111.69 ft.)	1258+12
		KENT R. PEDERSEN S1/2 NW1/4 OF SEC. 24, T-149-N, R-101-W, MCKENZIE COUNTY, NORTH DAKOTA, (2236.62 ft.)	
	1280+48	KENT R. PEDERSEN S1/2 NE1/4 OF SEC. 23, T-149-N, R-101-W, MCKENZIE COUNTY, NORTH DAKOTA, (51.69 ft.)	1281+00
SERIES	INDEX 10532 ROUTE ID 1128 SERIES 1000 - 0+00 TO 3388+35		
PIPELINE STATIONING	<p>1257+00 MATCHLINE</p> <p>1257+69 FENCE</p> <p>1258+12 PROPERTY LINE</p> <p>1258+26 < P.L. 06700'00" LI</p> <p>1258+46 < P.L. 07700'00" LI</p> <p>1267+18 EXIT GRASS AREA / ENTER CULT.</p> <p>1280+44 EXIT CULT / ENTER GRASS AREA</p> <p>1280+48 SECTION LINE & PROPERTY LINE</p> <p>1281+00 MATCHLINE</p>		
COUNTY	McKENZIE COUNTY		
PLS			
HCA			

LEGEND	
	TEST LEAD
	MAINLINE VALVE
	CHECK VALVE
	FLANGE
	COATING
	POINT OF INTERSECTION
	FENCE LINE
	EXISTING PIPELINE
	POWERLINE
	TELEPHONE LINE
	MATCHLINE

NO.	DESCRIPTION	LENGTH
44	10.75" O.D. X 0.219 W.T. API 5L X42/X52 ERW	2295.7
45	10.75" O.D. X 0.219 W.T. API 5L X52/X60 ERW	76.1
47	10.75" O.D. X 0.250 W.T. API 5L X42/X52 ERW	28.2



PIPE SPECIFICATIONS		
NO.	DESCRIPTION	LENGTH
44	10.75" O.D. X 0.219 W.T. API 5L X42/X52 ERW	2295.7
45	10.75" O.D. X 0.219 W.T. API 5L X52/X60 ERW	76.1
47	10.75" O.D. X 0.250 W.T. API 5L X42/X52 ERW	28.2

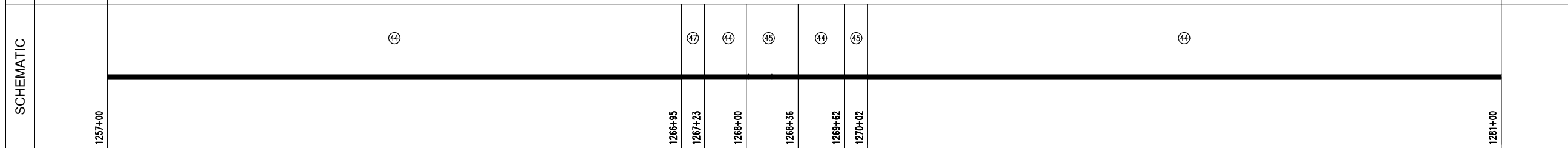
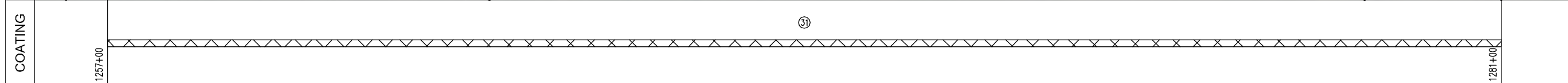
COATING SPECIFICATIONS		
NO.	DESCRIPTION	LENGTH
31	FBE 14-16 MIL	2400.0

TEST SECTION INFORMATION		
SP1, TS 2, 12/16/11, NO. 10532 6813 002H, 2063 PSIG, 1027+26 TO 1823+35		

ESTABLISHED MOP		
1440 PSI		

REVISIONS				
NO.	DESCRIPTION	BY	CKD.	DATE

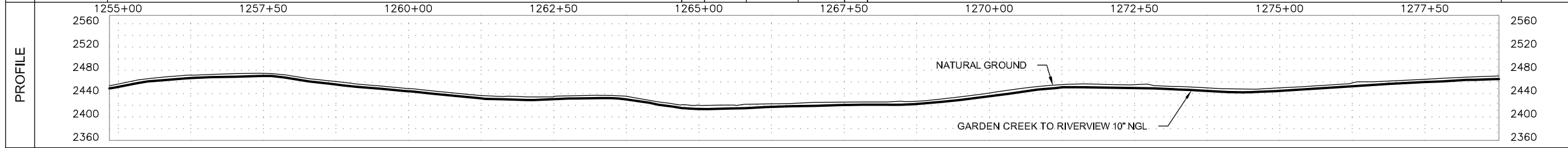
This drawing and its inputs are the property of ONEOK NGL Pipeline, L.P. This drawing is being lent, not sold to the recipient. In consideration of the loan of this drawing, the borrower agrees that the drawing will not be reproduced, copied, sold, loaned or otherwise disposed of directly or indirectly, nor used for any purpose other than for which the drawing is specifically furnished. This drawing is being provided to the borrower solely for the purposes of the borrower's confidential use in the planning and preparedness for emergency or other planning purposes. This copy is uncontrolled and is valid only at the time of printing.



Prepared for:

Prepared by:

Golden Field Services
(918) 610-0014




GARDEN CREEK TO RIVERVIEW 10" NGL	
FILE:	Grasslands to Garden Creek Asbuilt.DWG
FROM: STA.	1257+00 TO: STA. 1281+00
VERT. SCALE:	1"=100'
HOR. SCALE:	1"=100'
DATE:	04/02/2012
SHEET:	54 of 144

OWNERSHIP	1281+00	KENT R. PEDERSEN S1/2 NE1/4 OF SEC. 23, T-149-N, R-101-W, MCKENZIE COUNTY, NORTH DAKOTA, (398.22 ft.)	1284+98	KENT R. PEDERSEN N1/2 SE1/4 & SW1/4 SE1/4 OF SEC. 23, T-149-N, R-101-W, MCKENZIE COUNTY, NORTH DAKOTA, (2001.78 ft.)	1305+00
	INDEX 10532 ROUTE ID 1128 SERIES 1000 - 0+00 TO 3388+35				

PIPELINE STATIONING	1281+00 MATCHLINE	1284+98 < P.L. 07700'00" L.I. 1284+98 PROPERTY LINE 1285+01 FENCE 1285+14 < P.L. 07700'00" L.I. 1285+36 EXIT GRASS AREA/ ENTER CULT.	1305+00 MATCHLINE
	1302+18 EXIT CULT/ ENTER GRASS AREA		

COUNTY	MCKENZIE COUNTY
PLS	
HCA	

LEGEND	
	TEST LEAD
	MAINLINE VALVE
	CHECK VALVE
	FLANGE
	COATING
	POINT OF INTERSECTION
	FENCE LINE
	EXISTING PIPELINE
	POWERLINE
	TELEPHONE LINE
	MATCHLINE



PIPE SPECIFICATIONS		
NO.	DESCRIPTION	LENGTH
44	10.75" O.D. X 0.219 W.T. API 5L X42/X52 ERW	2400.0

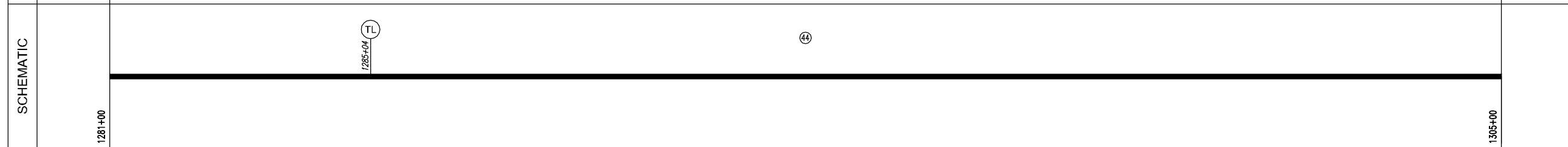
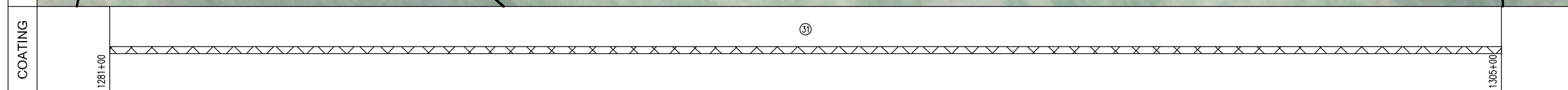
COATING SPECIFICATIONS		
NO.	DESCRIPTION	LENGTH
31	FBE 14-16 MIL	2400.0

TEST SECTION INFORMATION	
SP1, TS 2, 12/16/11, NO. 10532 6813 002H, 2063 PSIG, 1027+26 TO 1823+35	

ESTABLISHED MOP	
1440 PSI	

REVISIONS			
NO.	DESCRIPTION	BY	CHKD./DATE

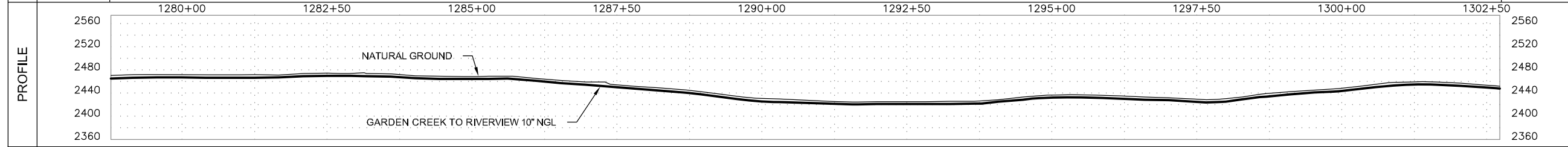
This drawing and its inputs are the property of ONEOK NGL Pipeline, L.P. This drawing is being lent, not sold to the recipient. In consideration of the loan of this drawing, the borrower agrees that the drawing will not be reproduced, copied, sold, loaned or otherwise disposed of directly or indirectly, nor used for any purpose other than for which the drawing is specifically furnished. This drawing is being provided to the borrower solely for the purposes of the borrower's confidential use in the planning and preparedness for emergency or other planning purposes. This copy is uncontrolled and is valid only at the time of printing.



Prepared for:

Prepared by:

Golden Field Services
(918) 610-0014



GARDEN CREEK TO RIVERVIEW 10" NGL	
FILE: Grasslands to Garden Creek Asbuilt.DWG	
FROM: STA. 1281+00 TO: STA. 1305+00	
VERT. SCALE: 1"=100'	HOR. SCALE: 1"=100'
DATE: 04/02/2012	SHEET: 55 of 144

OWNERSHIP	1305+00	KENT R. PEDERSEN N1/2 SE1/4 & SW1/4 SE1/4 OF SEC. 23, T-149-N, R-101-W, MCKENZIE COUNTY, NORTH DAKOTA, (1501.13 ft.)	1320+01	KENT R. PEDERSEN N1/2 SE1/4 & SW1/4 SE1/4 OF SEC. 23, T-149-N, R-101-W, MCKENZIE COUNTY, NORTH DAKOTA, (109.68 ft.)	1321+11	KENT R. PEDERSEN E1/2 NW1/4 OF SEC. 26, T-149-N, R-101-W, MCKENZIE COUNTY, NORTH DAKOTA, (789.19 ft.)	1329+00
SERIES	INDEX 10532 ROUTE ID 1128 SERIES 1000 - 0+00 TO 3388+35						
PIPELINE STATIONING	1305+00 MATCHLINE	1308+15 < P.L. 22200'00" LI	1310+88 FENCE 1311+19 EXIT GRASS AREA/ ENTER CULT.	1320+01 SECTION LINE & PROPERTY LINE	1321+11 PROPERTY LINE	1324+95 EXIT CULT/ ENTER GRASS AREA	1329+00 MATCHLINE
COUNTY	McKENZIE COUNTY						
PLS							
HCA							

LEGEND	
	TEST LEAD
	MAINLINE VALVE
	CHECK VALVE
	FLANGE
	COATING
	POINT OF INTERSECTION
	FENCE LINE
	EXISTING PIPELINE
	POWERLINE
	TELEPHONE LINE
	MATCHLINE

PIPE SPECIFICATIONS		
NO.	DESCRIPTION	LENGTH
44	10.75" O.D. X 0.219 W.T. API 5L X42/X52 ERW	2400.0

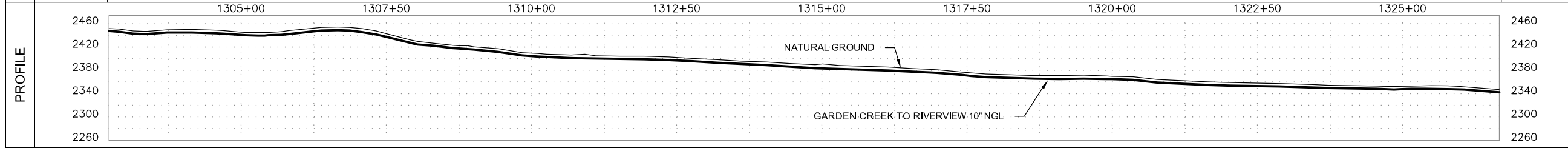
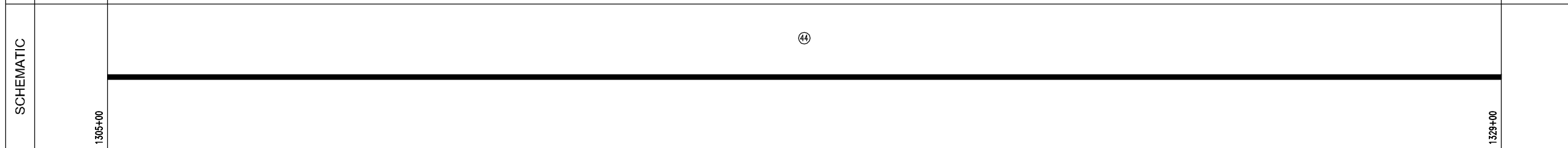
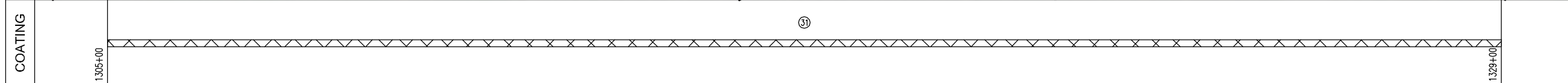
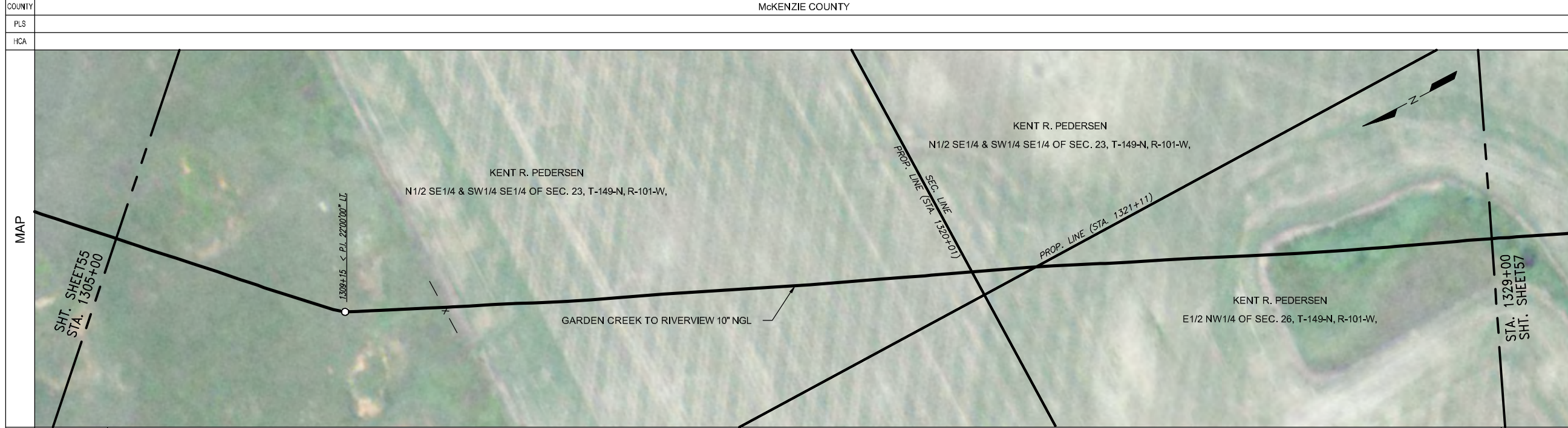
COATING SPECIFICATIONS		
NO.	DESCRIPTION	LENGTH
31	FBE 14-16 MIL	2400.0

TEST SECTION INFORMATION	
SP1, TS 2, 12/16/11, NO. 10532 6813 002H, 2063 PSIG, 1027+26 TO 1823+35	

ESTABLISHED MOP	
1440 PSI	

REVISIONS			
NO.	DESCRIPTION	BY	CKD. DATE

This drawing and its inputs are the property of ONEOK NGL Pipeline, L.P. This drawing is being lent, not sold to the recipient. In consideration of the loan of this drawing, the borrower agrees that the drawing will not be reproduced, copied, sold, loaned or otherwise disposed of directly or indirectly, nor used for any purpose other than for which the drawing is specifically furnished. This drawing is being provided to the borrower solely for the purposes of the borrower's confidential use in the planning and preparedness for emergency or other planning purposes. This copy is uncontrolled and is valid only at the time of printing.



Prepared for:

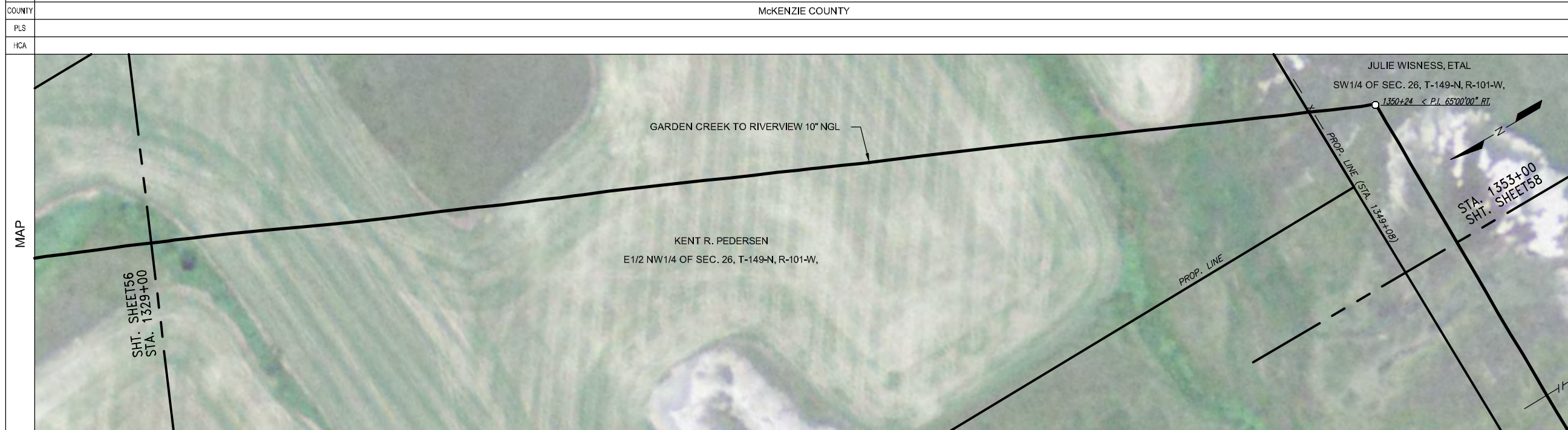
Prepared by:

Golden Field Services
(918) 610-0014

GARDEN CREEK TO RIVERVIEW 10" NGL	
FILE: Grasslands to Garden Creek Asbuilt.DWG	
FROM: STA. 1305+00 TO: STA. 1329+00	
VERT. SCALE: 1"=100'	HOR. SCALE: 1"=100'
DATE: 04/02/2012	SHEET: 56 of 144

OWNERSHIP	1329+00	KENT R. PEDERSEN E1/2 NW1/4 OF SEC. 26, T-149-N, R-101-W, MCKENZIE COUNTY, NORTH DAKOTA, (2007.81 ft.)		1349+08	JULIE WISNESS, ETAL SW1/4 OF SEC. 26, T-149-N, R-101-W, MCKENZIE COUNTY, NORTH DAKOTA, (392.19 ft.)	1353+00
	SERIES INDEX 10532 ROUTE ID 1128 SERIES 1000 - 0+00 TO 3388+35					

PIPELINE STATIONING	1329+00 MATCHLINE	1329+77 EXIT GRASS AREA/ ENTER CULT.	1344+95 EXIT CULT./ ENTER GRASS AREA	1349+08 PROPERTY LINE 1349+15 FENCE	1350+24 < P.L. 65'00'00" RT.	1353+00 MATCHLINE
	COUNTY MCKENZIE COUNTY					



LEGEND	
	TEST LEAD
	MAINLINE VALVE
	CHECK VALVE
	FLANGE
	COATING
	POINT OF INTERSECTION
	FENCE LINE
	EXISTING PIPELINE
	POWERLINE
	TELEPHONE LINE
	MATCHLINE

PIPE SPECIFICATIONS		
NO.	DESCRIPTION	LENGTH
44	10.75" O.D. X 0.219 W.T. API 5L X42/X52 ERW	1826.6
47	10.75" O.D. X 0.250 W.T. API 5L X42/X52 ERW	560.5
50	10.75" O.D. X 0.307 W.T. API 5L X52 ERW	10.2
56	10" STD 3R MHPY52 ELL (1)	2.7

COATING SPECIFICATIONS		
NO.	DESCRIPTION	LENGTH
30	ARO 30-40 MIL	10.2
31	FBE 14-16 MIL	2387.1
32	EX COAT (DENSO 7125)	2.7

TEST SECTION INFORMATION	
SP1, TS 2, 12/16/11 NO. 10532 6813 002H, 2063 PSIG, 1027+26 TO 1823+35	

ESTABLISHED MOP	
1440 PSI	

REVISIONS				
NO.	DESCRIPTION	BY	CKD.	DATE

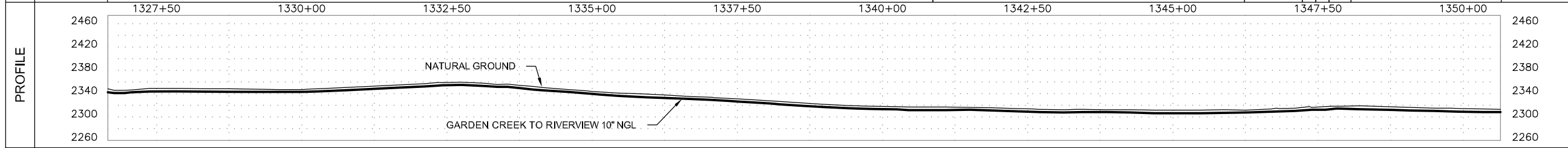
This drawing and its inputs are the property of ONEOK NGL Pipeline, L.P. This drawing is being lent, not sold to the recipient. In consideration of the loan of this drawing, the borrower agrees that the drawing will not be reproduced, copied, sold, loaned or otherwise disposed of directly or indirectly, nor used for any purpose other than for which the drawing is specifically furnished. This drawing is being provided to the borrower solely for the purposes of the borrower's confidential use in the planning and preparedness for emergency or other planning purposes. This copy is uncontrolled and is valid only at the time of printing.

COATING	1329+00	31						1353+00
	1329+00	1343+86	1349+46	1350+17 1350+22 1350+25 1350+30	44	47	44	1353+00
SCHEMATIC	1329+00	44						1353+00

Prepared for:

Prepared by:

Golden Field Services
(918) 610-0014



GARDEN CREEK TO RIVERVIEW 10" NGL	
FILE: Grasslands to Garden Creek Asbuilt.DWG	
FROM: STA. 1329+00 TO: STA. 1353+00	
VERT. SCALE: 1"=100'	HOR. SCALE: 1"=100'
DATE: 04/02/2012	SHEET: 57 of 144

OWNERSHIP	1353+00	JULIE WISNESS, ETAL SW1/4 OF SEC. 26, T-149-N, R-101-W, MCKENZIE COUNTY, NORTH DAKOTA, (1146.98 ft.)	1364+47	JULIE WISNESS, ETAL N1/2 SE1/4 OF SEC. 27, T-149-N, R-101-W, MCKENZIE COUNTY, NORTH DAKOTA, (1253.02 ft.)	1377+00
-----------	---------	---	---------	--	---------

SERIES INDEX 10532 ROUTE ID 1128 SERIES 1000 - 0+00 TO 3388+35

PIPELINE STATIONING	1353+00 MATCHLINE	1356+04 EXISTING PIPELINE (2.8' COV.)	1363+98 EXIT GRASS AREA/ ENTER ROADWAY 1363+98 TOP OF SLOPE 1364+06 TOE OF SLOPE 1364+23 TOE OF SLOPE 1364+32 TOE OF SLOPE 1364+37 EDGE OF ROAD 1364+45 CENTERLINE OF 140TH AVE. NW 1364+47 SECTION LINE & PROPERTY LINE 1364+54 EDGE OF ROAD 1364+58 TOP OF SLOPE 1364+73 TOE OF SLOPE 1364+82 EXIT ROADWAY/ ENTER CULT.	1377+00 MATCHLINE
---------------------	-------------------	---------------------------------------	--	-------------------

COUNTY MCKENZIE COUNTY

PLS

HCA



LEGEND	
	TEST LEAD
	MAINLINE VALVE
	CHECK VALVE
	FLANGE
	COATING
	POINT OF INTERSECTION
	FENCE LINE
	EXISTING PIPELINE
	POWERLINE
	TELEPHONE LINE
	MATCHLINE

PIPE SPECIFICATIONS		
NO.	DESCRIPTION	LENGTH
44	10.75" O.D. X 0.219 W.T. API 5L X42/X52 ERW	2255.1
48	10.75" O.D. X 0.250 W.T. API 5L X52/X60 ERW	144.9

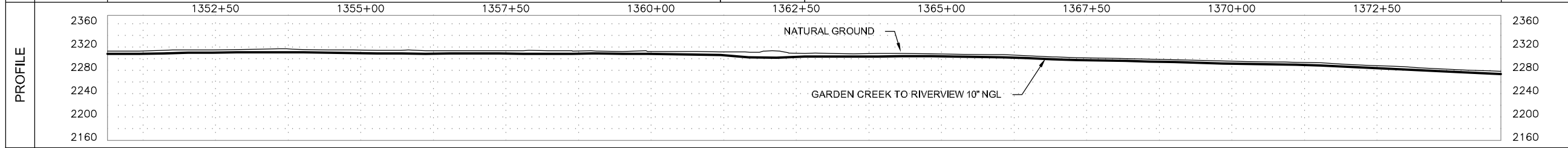
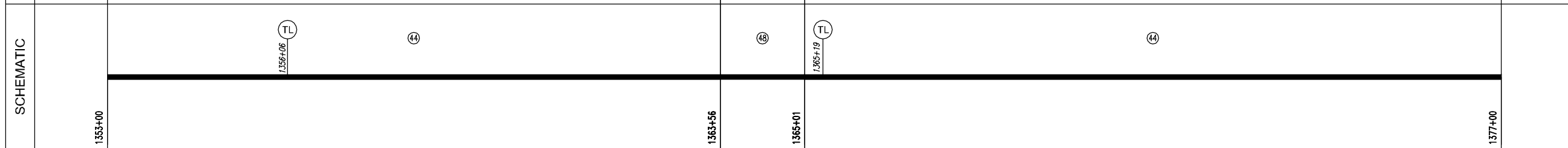
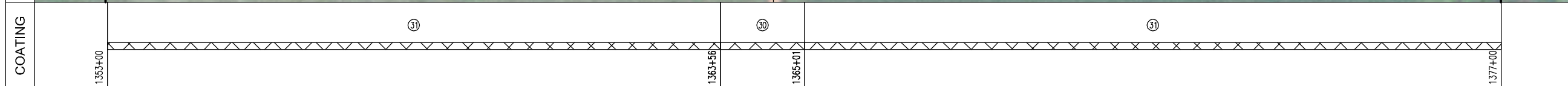
COATING SPECIFICATIONS		
NO.	DESCRIPTION	LENGTH
30	ARO 30-40 MIL	144.9
31	FBE 14-16 MIL	2255.1

TEST SECTION INFORMATION
SP1, TS 2, 12/16/11, NO. 10532 6813 002H, 2063 PSIG, 1027+26 TO 1823+35

ESTABLISHED MOP
1440 PSI

REVISIONS			
NO.	DESCRIPTION	BY	CKD. DATE

This drawing and its inputs are the property of ONEOK NGL Pipeline, L.P. This drawing is being lent, not sold to the recipient. In consideration of the loan of this drawing, the borrower agrees that the drawing will not be reproduced, copied, sold, loaned or otherwise disposed of directly or indirectly, nor used for any purpose other than for which the drawing is specifically furnished. This drawing is being provided to the borrower solely for the purposes of the borrower's confidential use in the planning and preparedness for emergency or other planning purposes. This copy is uncontrolled and is valid only at the time of printing.



Prepared for:

Prepared by:


Golden Field Services
(918) 610-0014

GARDEN CREEK TO RIVERVIEW 10" NGL	
FILE: Grasslands to Garden Creek Asbuilt.DWG	
FROM: STA. 1353+00 TO: STA. 1377+00	
VERT. SCALE: 1"=100'	HOR. SCALE: 1"=100'
DATE: 04/02/2012	SHEET: 58 of 144

OWNERSHIP	1377+00	JULIE WISNESS, ETAL N1/2 SE1/4 OF SEC. 27, T-149-N, R-101-W, MCKENZIE COUNTY, NORTH DAKOTA, (1385.26 ft.)	1390+85	JULIE WISNESS, ETAL SW1/4 OF SEC. 27, T-149-N, R-101-W, MCKENZIE COUNTY, NORTH DAKOTA, (1014.74 ft.)	1401+00
	INDEX 10532 ROUTE ID 1128 SERIES 1000 - 0+00 TO 3388+35				

PIPELINE STATIONING	1377+00 MATCHLINE	1377+64 TOP OF SLOPE 1377+69 TOE OF SLOPE 1377+94 CENTERLINE OF DRAIN 1378+15 TOE OF SLOPE 1378+29 TOP OF SLOPE	1390+85 PROPERTY LINE 1390+80 EXIT CULT./ ENTER GRASS AREA 1391+41 TOP OF SLOPE 1391+50 TOE OF SLOPE 1391+61 CENTERLINE OF DRAIN 1391+71 TOE OF SLOPE 1391+87 TOP OF SLOPE 1392+04 CENTERLINE OF DRAIN 1392+27 TOP OF BANK 1392+44 CENTERLINE OF DRAIN 1392+63 TOP OF BANK 1392+89 TOP OF SLOPE 1393+01 EDGE OF WATER 1393+04 TOP OF SLOPE 1393+78 EXIT GRASS AREA/ ENTER CULT.	1401+00 MATCHLINE
	COUNTY	McKENZIE COUNTY		

PLS	
HCA	



LEGEND	
	TEST LEAD
	MAINLINE VALVE
	CHECK VALVE
	FLANGE
	COATING
	POINT OF INTERSECTION
	FENCE LINE
	EXISTING PIPELINE
	POWERLINE
	TELEPHONE LINE
	MATCHLINE

PIPE SPECIFICATIONS		
NO.	DESCRIPTION	LENGTH
44	10.75" O.D. X 0.219 W.T. API 5L X42/X52 ERW	2400.0

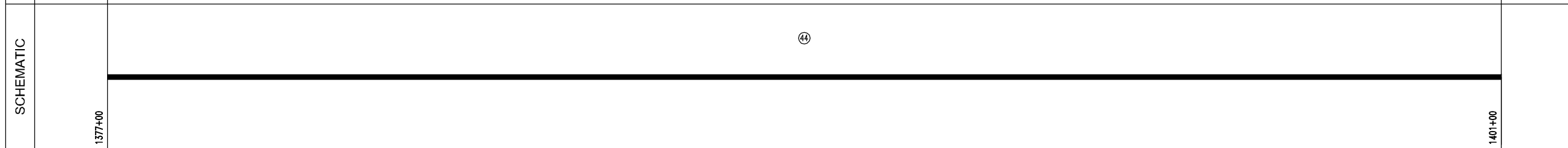
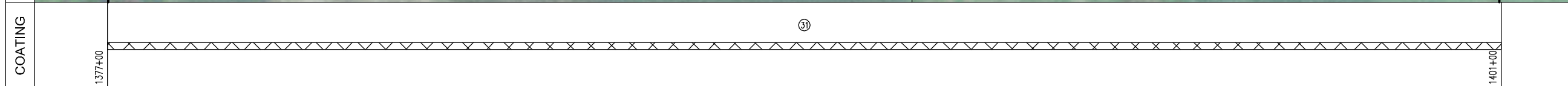
COATING SPECIFICATIONS		
NO.	DESCRIPTION	LENGTH
31	FBE 14-16 MIL	2400.0

TEST SECTION INFORMATION	
SP1, TS 2, 12/16/11, NO. 10532 6813 002H, 2063 PSIG, 1027+26 TO 1823+35	

ESTABLISHED MOP	
1440 PSI	

REVISIONS			
NO.	DESCRIPTION	BY	CKD. DATE

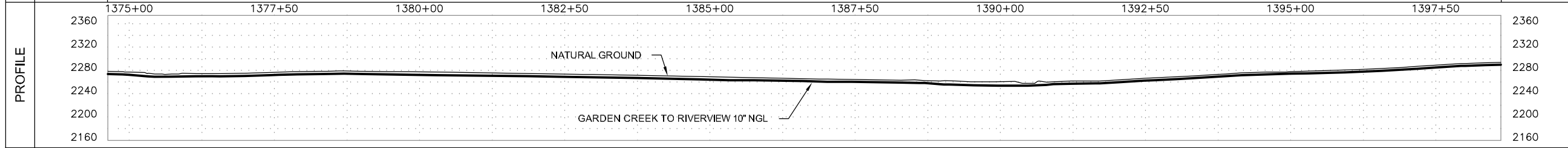
This drawing and its inputs are the property of ONEOK NGL Pipeline, L.P. This drawing is being lent, not sold to the recipient. In consideration of the loan of this drawing, the borrower agrees that the drawing will not be reproduced, copied, sold, loaned or otherwise disposed of directly or indirectly, nor used for any purpose other than for which the drawing is specifically furnished. This drawing is being provided to the borrower solely for the purposes of the borrower's confidential use in the planning and preparedness for emergency or other planning purposes. This copy is uncontrolled and is valid only at the time of printing.



Prepared for:

Prepared by:

Golden Field Services
(918) 610-0014



GARDEN CREEK TO RIVERVIEW 10" NGL	
FILE: Grasslands to Garden Creek Asbuilt.DWG	
FROM: STA. 1377+00 TO: STA. 1401+00	
VERT. SCALE: 1"=100'	HOR. SCALE: 1"=100'
DATE: 04/02/2012	SHEET: 59 of 144

OWNERSHIP	1401+00	JULIE WISNESS, ETAL SW1/4 OF SEC. 27, T-149-N, R-101-W, MCKENZIE COUNTY, NORTH DAKOTA, (1900.00 ft.)		1420+00	
SERIES	INDEX 10532 ROUTE ID 1128 SERIES 1000 - 0+00 TO 3388+35				
PIPELINE STATIONING	1401+00 MATCHLINE	1404+44 EXIT CULT./ ENTER GRASS AREA	1408+35 EXIT GRASS AREA/ ENTER CULT.	1416+27 < P.L. 90200'00" LI.	1420+00 MATCHLINE

LEGEND	
	TEST LEAD
	MAINLINE VALVE
	CHECK VALVE
	FLANGE
	COATING
	POINT OF INTERSECTION
	FENCE LINE
	EXISTING PIPELINE
	POWERLINE
	TELEPHONE LINE
	MATCHLINE

COUNTY	MCKENZIE COUNTY
PLS	
HCA	

PIPE SPECIFICATIONS		
NO.	DESCRIPTION	LENGTH
44	10.75" O.D. X 0.219 W.T. API 5L X42/X52 ERW	1885.9
50	10.75" O.D. X 0.307 W.T. API 5L X52 ERW	9.9
56	10" STD 3R WHPY52 ELL (1)	4.2

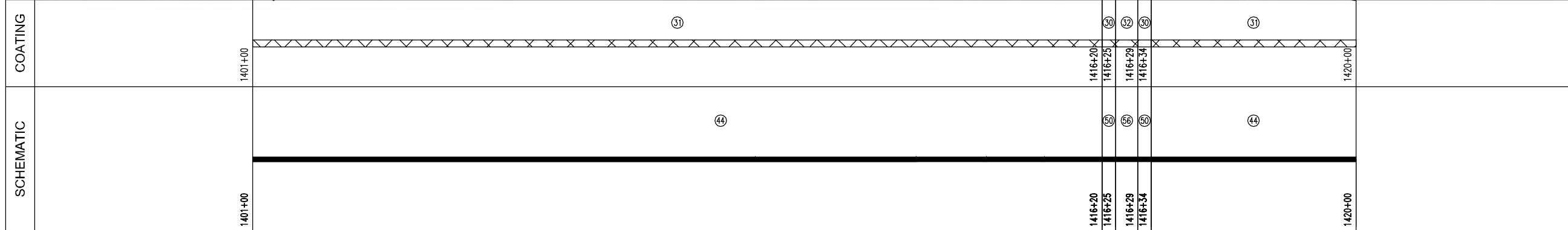


COATING SPECIFICATIONS		
NO.	DESCRIPTION	LENGTH
30	ARO 30-40 MIL	9.9
31	FBE 14-16 MIL	1885.9
32	EX COAT (DENS0 7125)	4.2

TEST SECTION INFORMATION	
SP1, TS 2, 12/16/11, NO. 10532 6813 002H, 2063 PSIG, 1027+26 TO 1823+35	

ESTABLISHED MOP				
1440 PSI				
REVISIONS				
NO.	DESCRIPTION	BY	CKD.	DATE

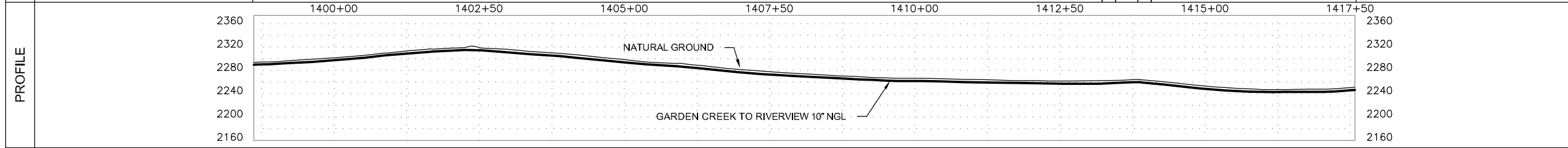
This drawing and its inputs are the property of ONEOK NGL Pipeline, L.P. This drawing is being lent, not sold to the recipient. In consideration of the loan of this drawing, the borrower agrees that the drawing will not be reproduced, copied, sold, loaned or otherwise disposed of directly or indirectly, nor used for any purpose other than for which the drawing is specifically furnished. This drawing is being provided to the borrower solely for the purposes of the borrower's confidential use in the planning and preparedness for emergency or other planning purposes. This copy is uncontrolled and is valid only at the time of printing.



Prepared for:

Prepared by:

Golden Field Services
(918) 610-0014



GARDEN CREEK TO RIVERVIEW 10" NGL	
FILE: Grasslands to Garden Creek Asbuilt.DWG	
FROM: STA. 1401+00 TO: STA. 1420+00	
VERT. SCALE: 1"=100'	HOR. SCALE: 1"=100'
DATE: 04/02/2012	SHEET: 60 of 144

OWNERSHIP	1420+00	JULIE WISNESS, ETAL SW1/4 OF SEC. 27, T-149-N, R-101-W, MCKENZIE COUNTY, NORTH DAKOTA, (2145.40 ft.)	1441+45	WILLIAM & SHIRLEY BOTTKER SE1/4 OF SEC. 28, T-149-N, R-101-W, MCKENZIE COUNTY, NORTH DAKOTA, (254.60 ft.)	1444+00
	SERIES INDEX 10532 ROUTE ID 1128 SERIES 1000 - 0+00 TO 3388+35				

PIPELINE STATIONING	1420+00 MATCHLINE	1420+64 EXIT CULT./ ENTER GRASS AREA	1423+90 EXIT GRASS AREA/ ENTER CULT.	1426+03 EXIT CULT./ ENTER GRASS AREA	1434+86 EXIT GRASS AREA/ ENTER CULT.	1440+49 < P.L. 80'00"00" RT. 1441+27 EXIT CULT./ ENTER ROADWAY 1441+45 PROPERTY LINE & SECTION LINE 1441+49 CENTERLINE OF 141ST AVE. NW 1441+65 EXIT ROADWAY/ ENTER CULT. 1442+98 < P.L. 10'00"00" RT. 1443+11 OVERHEAD POWER (35' CLEARANCE) 1444+00 MATCHLINE
	COUNTY MCKENZIE COUNTY					

LEGEND	
	TEST LEAD
	MAINLINE VALVE
	CHECK VALVE
	FLANGE
	COATING
	POINT OF INTERSECTION
	FENCE LINE
	EXISTING PIPELINE
	POWERLINE
	TELEPHONE LINE
	MATCHLINE

PLS	
HCA	

PIPE SPECIFICATIONS		
NO.	DESCRIPTION	LENGTH
44	10.75" O.D. X 0.219 W.T. API 5L X42/X52 ERW	2386.2
50	10.75" O.D. X 0.307 W.T. API 5L X52 ERW	10.5
56	10" STD 3R MHPY52 ELL (1)	3.3

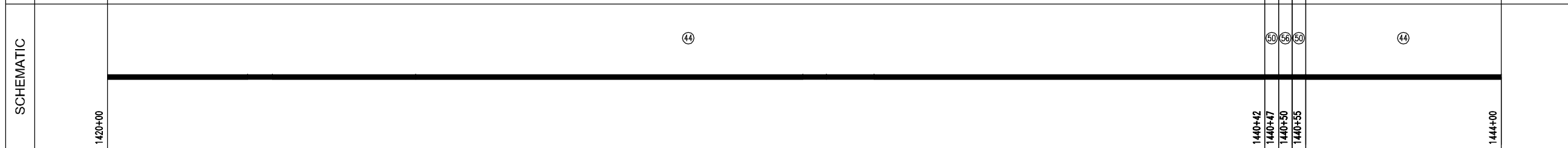
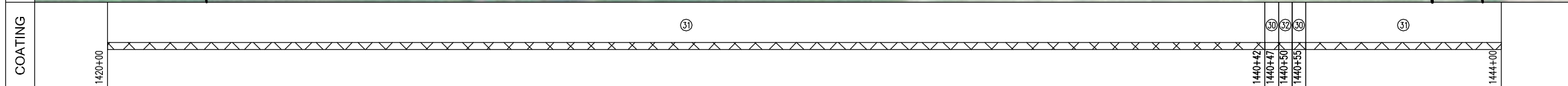


COATING SPECIFICATIONS		
NO.	DESCRIPTION	LENGTH
30	ARO 30-40 MIL	10.5
31	FBE 14-16 MIL	2386.2
32	EX COAT (DENSO 7125)	3.3

TEST SECTION INFORMATION	
SP1, TS 2, 12/16/11 NO. 10532 6813 002H, 2063 PSIG, 1027+26 TO 1823+35	

ESTABLISHED MOP				
1440 PSI				
REVISIONS				
NO.	DESCRIPTION	BY	CKD.	DATE

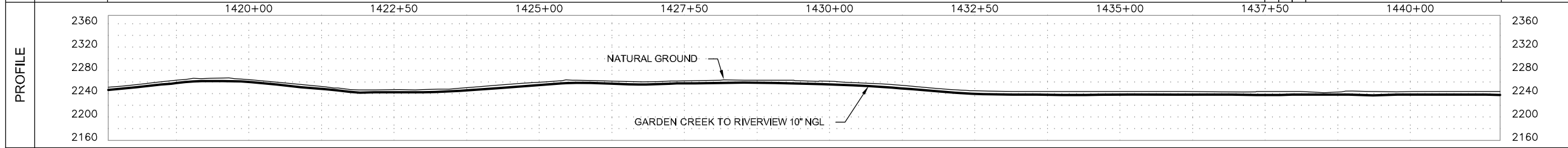
This drawing and its inputs are the property of ONEOK NGL Pipeline, L.P. This drawing is being lent, not sold to the recipient. In consideration of the loan of this drawing, the borrower agrees that the drawing will not be reproduced, copied, sold, loaned or otherwise disposed of directly or indirectly, nor used for any purpose other than for which the drawing is specifically furnished. This drawing is being provided to the borrower solely for the purposes of the borrower's confidential use in the planning and preparedness for emergency or other planning purposes. This copy is uncontrolled and is valid only at the time of printing.



Prepared for:

Prepared by:

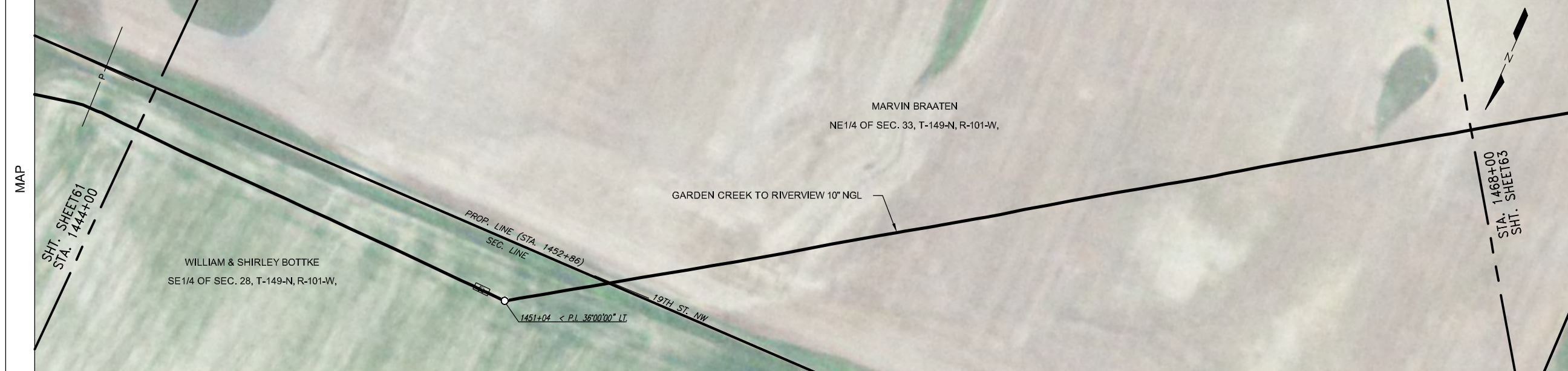
Golden Field Services
(918) 610-0014



GARDEN CREEK TO RIVERVIEW 10" NGL	
FILE: Grasslands to Garden Creek Asbuilt.DWG	
FROM: STA. 1420+00 TO: STA. 1444+00	
VERT. SCALE: 1"=100'	HOR. SCALE: 1"=100'
DATE: 04/02/2012	SHEET: 61 of 144

OWNERSHIP	1444+00	WILLIAM & SHIRLEY BOTTKE SE1/4 OF SEC. 28, T-149-N, R-101-W, MCKENZIE COUNTY, NORTH DAKOTA, (885.76 ft.)	1452+86	MARVIN BRAATEN NE1/4 OF SEC. 33, T-149-N, R-101-W, MCKENZIE COUNTY, NORTH DAKOTA, (1514.24 ft.)	1468+00
	INDEX 10532 ROUTE ID 1128 SERIES 1000 - 0+00 TO 3388+35				
PIPELINE STATIONING	1444+00 MATCHLINE	<p>1451+04 < P.L. 36700'00" LT.</p> <p>1452+32 EXIT CULT./ ENTER ROADWAY</p> <p>1452+86 SECTION LINE & PROPERTY LINE</p> <p>1452+92 CENTERLINE OF 19TH ST. NW</p> <p>1453+17 EXIT ROADWAY/ ENTER GRASS AREA</p>			1468+00 MATCHLINE

COUNTY	MCKENZIE COUNTY
PLS	
HCA	



LEGEND	
	TEST LEAD
	MAINLINE VALVE
	CHECK VALVE
	FLANGE
	COATING
	POINT OF INTERSECTION
	FENCE LINE
	EXISTING PIPELINE
	POWERLINE
	TELEPHONE LINE
	MATCHLINE

PIPE SPECIFICATIONS		
NO.	DESCRIPTION	LENGTH
44	10.75" O.D. X 0.219 W.T. API 5L X42/X52 ERW	2348.3
50	10.75" O.D. X 0.307 W.T. API 5L X52 ERW	10.4
51	10.75" O.D. X 0.307 W.T. API 5L X60/X56 ERW	12.7
53	10.75" O.D. X 0.365 W.T. API 5L X42/X52 ERW	3.1
54	10.75" O.D. X 0.365 W.T. API 5L X60/X52 ERW	16.7
56	10" STD 3R WHPYS2 ELL (5)	9.4
13	10" 600# BALL VALVE (1)	1
28	10" 600# STD WHPYS2 R/WN FLANGE (2)	2

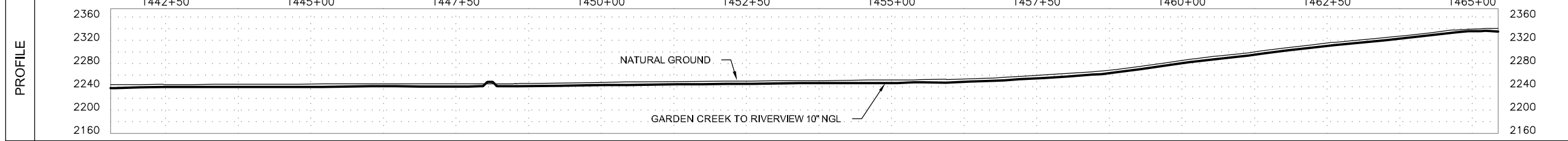
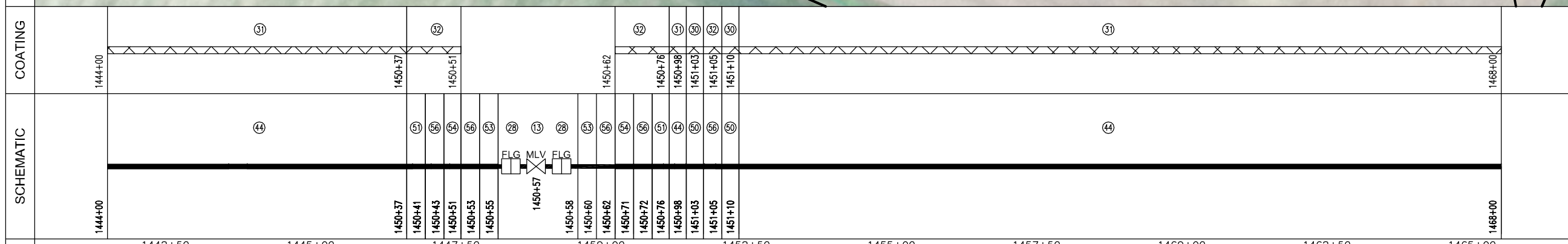
COATING SPECIFICATIONS		
NO.	DESCRIPTION	LENGTH
30	ARO 30-40 MIL	10.4
31	FBE 14-16 MIL	2348.3
32	EX COAT (DENS0 7125)	30.0

TEST SECTION INFORMATION	
SP1, TS 2, 12/16/11, NO. 10532 6813 002H, 2063 PSIG, 1027+26 TO 1823+35	

ESTABLISHED MOP	
1440 PSI	

REVISIONS				
NO.	DESCRIPTION	BY	CKD.	DATE

This drawing and its inputs are the property of ONEOK NGL Pipeline, L.P. This drawing is being lent, not sold to the recipient. In consideration of the loan of this drawing, the borrower agrees that the drawing will not be reproduced, copied, sold, loaned or otherwise disposed of directly or indirectly, nor used for any purpose other than for which the drawing is specifically furnished. This drawing is being provided to the borrower solely for the purposes of the borrower's confidential use in the planning and preparedness for emergency or other planning purposes. This copy is uncontrolled and is valid only at the time of printing.



Prepared for:

Prepared by:

Golden Field Services
(918) 610-0014

GARDEN CREEK TO RIVERVIEW 10" NGL	
FILE: Grasslands to Garden Creek Asbuilt.DWG	
FROM: STA. 1444+00 TO: STA. 1468+00	
VERT. SCALE: 1"=100'	HOR. SCALE: 1"=100'
DATE: 04/02/2012	SHEET: 62 of 144

OWNERSHIP	1468+00	MARVIN BRAATEN NE1/4 OF SEC. 33, T-149-N, R-101-W, MCKENZIE COUNTY, NORTH DAKOTA, (333.88 ft.)	1471+34											1492+00
	SHIRLEY BOTTKE NW1/4 OF SEC. 33, T-149-N, R-101-W, MCKENZIE COUNTY, NORTH DAKOTA, (2066.12 ft.)													

SERIES	INDEX 10532 ROUTE ID 1128 SERIES 1000 - 0+00 TO 3388+35													
PIPELINE STATIONING														

COUNTY	McKENZIE COUNTY													
PLS														
HCA														



LEGEND	
	TEST LEAD
	MAINLINE VALVE
	CHECK VALVE
	FLANGE
	COATING
	POINT OF INTERSECTION
	FENCE LINE
	EXISTING PIPELINE
	POWERLINE
	TELEPHONE LINE
	MATCHLINE

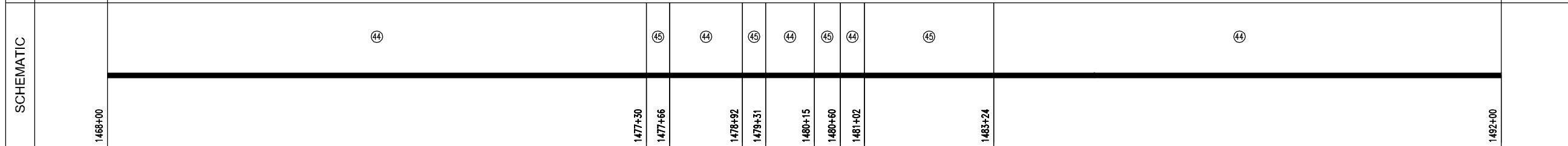
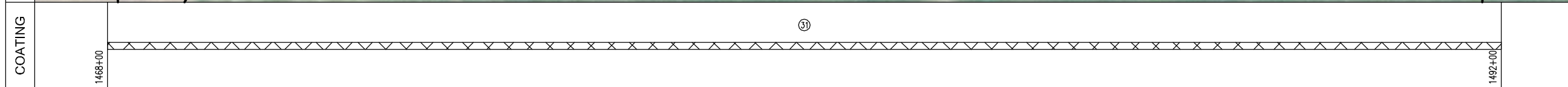
PIPE SPECIFICATIONS		
NO.	DESCRIPTION	LENGTH
44	10.75" O.D. X 0.219 W.T. API 5L X42/X52 ERW	2057.6
45	10.75" O.D. X 0.219 W.T. API 5L X52/X60 ERW	342.4

COATING SPECIFICATIONS		
NO.	DESCRIPTION	LENGTH
31	FBE 14-16 MIL	2400.0

TEST SECTION INFORMATION	
SP1, TS 2, 12/16/11, NO. 10532 6813 062H, 2063 PSIG, 1027+26 TO 1823+35	

ESTABLISHED MOP				
1440 PSI				
REVISIONS				
NO.	DESCRIPTION	BY	CKD.	DATE

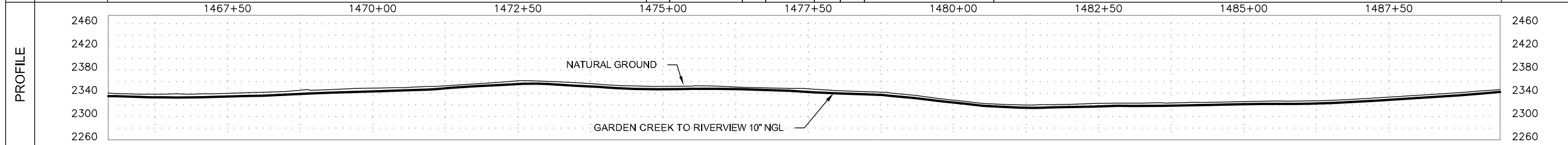
This drawing and its inputs are the property of ONEOK NGL Pipeline, L.P. This drawing is being lent, not sold to the recipient. In consideration of the loan of this drawing, the borrower agrees that the drawing will not be reproduced, copied, sold, loaned or otherwise disposed of directly or indirectly, nor used for any purpose other than for which the drawing is specifically furnished. This drawing is being provided to the borrower solely for the purposes of the borrower's confidential use in the planning and preparedness for emergency or other planning purposes. This copy is uncontrolled and is valid only at the time of printing.



Prepared for:

Prepared by:

Golden Field Services
(918) 610-0014



GARDEN CREEK TO RIVERVIEW 10" NGL

FILE: Grasslands to Garden Creek Asbuilt.DWG

FROM: STA. 1468+00 TO: STA. 1492+00

VERT. SCALE: 1"=100' HOR. SCALE: 1"=100'

DATE: 04/02/2012 SHEET: 63 of 144

OWNERSHIP	1492+00	SHIRLEY BOTTKE NW1/4 OF SEC. 33, T-149-N, R-101-W, MCKENZIE COUNTY, NORTH DAKOTA, (969.82 ft.)	1501+70	SHIRLEY BOTTKE SE1/4 NE1/4 OF SEC. 32, T-149-N, R-101-W, MCKENZIE COUNTY, NORTH DAKOTA, (213.29 ft.)	1503+83	SHIRLEY BOTTKE NE1/4 SE1/4 OF SEC. 32, T-149-N, R-101-W, MCKENZIE COUNTY, NORTH DAKOTA, (1216.89 ft.)	1516+00
	INDEX 10532 ROUTE ID 1128 SERIES 1000 - 0+00 TO 3388+35						

PIPELINE STATIONING	1492+00 MATCHLINE	1501+70 PROPERTY LINE & SECTION LINE	1502+83 < P.L. 6700'00" LI	1503+83 PROPERTY LINE	1504+83 EXIT CULT./ EMIER GRASS AREA	1516+00 MATCHLINE
	McKENZIE COUNTY					

COUNTY	McKENZIE COUNTY
PLS	
HCA	



LEGEND	
	TEST LEAD
	MAINLINE VALVE
	CHECK VALVE
	FLANGE
	COATING
	POINT OF INTERSECTION
	FENCE LINE
	EXISTING PIPELINE
	POWERLINE
	TELEPHONE LINE
	MATCHLINE

PIPE SPECIFICATIONS		
NO.	DESCRIPTION	LENGTH
44	10.75" O.D. X 0.219 W.T. API 5L X42/X52 ERW	2387.0
50	10.75" O.D. X 0.307 W.T. API 5L X52 ERW	10.3
56	10" STD 3R WHPYS2 ELL (1)	2.7

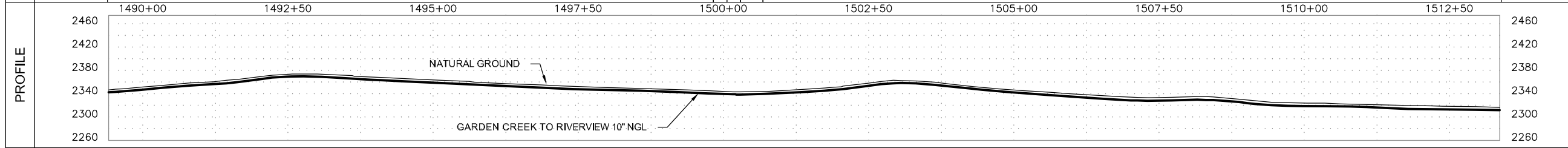
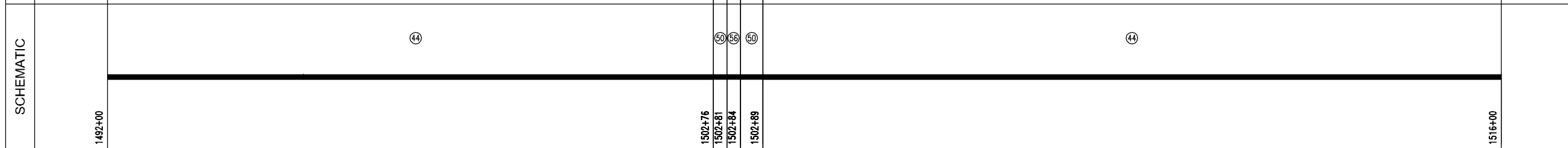
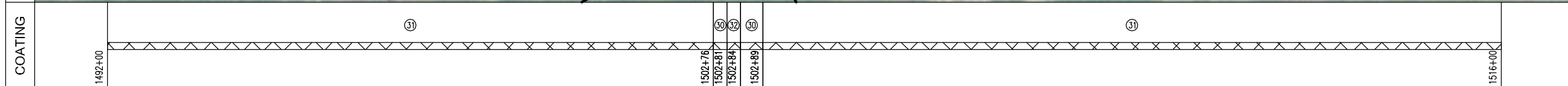
COATING SPECIFICATIONS		
NO.	DESCRIPTION	LENGTH
30	ARO 30-40 MIL	10.3
31	FBE 14-16 MIL	2387.0
32	EX COAT (DENSO 7125)	2.7

TEST SECTION INFORMATION	
SP1, TS 2, 12/16/11, NO. 10532 6813 002H, 2063 PSIG, 1027+26 TO 1823+35	

ESTABLISHED MOP	
1440 PSI	

REVISIONS			
NO.	DESCRIPTION	BY	CKD./DATE

This drawing and its inputs are the property of ONEOK NGL Pipeline, L.P. This drawing is being lent, not sold to the recipient. In consideration of the loan of this drawing, the borrower agrees that the drawing will not be reproduced, copied, sold, loaned or otherwise disposed of directly or indirectly, nor used for any purpose other than for which the drawing is specifically furnished. This drawing is being provided to the borrower solely for the purposes of the borrower's confidential use in the planning and preparedness for emergency or other planning purposes. This copy is uncontrolled and is valid only at the time of printing.



Prepared for:

Prepared by:

Golden Field Services
(918) 610-0014


GARDEN CREEK TO RIVERVIEW 10" NGL	
FILE: Grasslands to Garden Creek Asbuilt.DWG	
FROM: STA. 1492+00 TO: STA. 1516+00	
VERT. SCALE: 1"=100'	HOR. SCALE: 1"=100'
DATE: 04/02/2012	SHEET: 64 of 144

OWNERSHIP	1516+00 SHIRLEY BOTTKE NE 1/4 SE 1/4 OF SEC. 32, T-149-N, R-101-W, MCKENZIE COUNTY, NORTH DAKOTA, (105.83 ft.) 1517+06	LESLIE & SHELLY HAUGEN SE 1/4 SE 1/4 OF SEC. 32, T-149-N, R-101-W, MCKENZIE COUNTY, NORTH DAKOTA, (1320.54 ft.)	1530+26 SIGRID HERMANSON IRREVOCABLE TRUST LOT 4 OF SEC. 1, T-148-N, R-102-W, MCKENZIE COUNTY, NORTH DAKOTA, (473.63 ft.) 1535+00
SERIES	INDEX 10532 ROUTE ID 1128 SERIES 1000 - 0+00 TO 3388+35		
PIPELINE STATIONING	1516+00 MATCHLINE 1517+05 FENCE 1517+06 PROPERTY LINE 1517+24 EXIT GRASS AREA/ ENTER CULT.	1527+79 OVERHEAD POWER (30' CLEARANCE)	1529+34 EXIT CULT/ ENTER ROADWAY 1529+82 TOE OF SLOPE 1529+96 TOE OF SLOPE 1530+05 TOP OF SLOPE 1530+12 EDGE OF ROAD 1530+26 CENTERLINE OF 18TH ST. NW, COUNTY ROAD 30 1530+26 SECTION LINE & PROPERTY LINE 1530+39 EDGE OF ROAD 1530+58 TOE OF SLOPE 1531+01 FENCE 1531+01 EXIT ROADWAY/ ENTER GRASS AREA 1531+06 OVERHEAD POWER (30' CLEARANCE) 1531+53 < P.L. 17700.00' RT. 1535+00 MATCHLINE
COUNTY	McKENZIE COUNTY		

LEGEND	
	TEST LEAD
	MAINLINE VALVE
	CHECK VALVE
	FLANGE
	COATING
	POINT OF INTERSECTION
	FENCE LINE
	EXISTING PIPELINE
	POWERLINE
	TELEPHONE LINE
	MATCHLINE

PLS	
HCA	

PIPE SPECIFICATIONS		
NO.	DESCRIPTION	LENGTH
44	10.75" O.D. X 0.219 W.T. API 5L X42/X52 ERW	1637.3
47	10.75" O.D. X 0.250 W.T. API 5L X42/X52 ERW	57.6
48	10.75" O.D. X 0.250 W.T. API 5L X52/X60 ERW	191.5
50	10.75" O.D. X 0.307 W.T. API 5L X52 ERW	10.1
56	10" STD 3R WHPV52 ELL (1)	3.4



COATING SPECIFICATIONS		
NO.	DESCRIPTION	LENGTH
30	ARO 30-40 MIL	201.7
31	FBE 14-16 MIL	1694.9
32	EX COAT (DENSO 7125)	3.4

TEST SECTION INFORMATION	
SP1, TS 2, 12/16/11, NO. 10632 6813 002H, 2063 PSIG, 1027+26 TO 1823+35	

ESTABLISHED MOP	
1440 PSI	

REVISIONS			
NO.	DESCRIPTION	BY	DATE

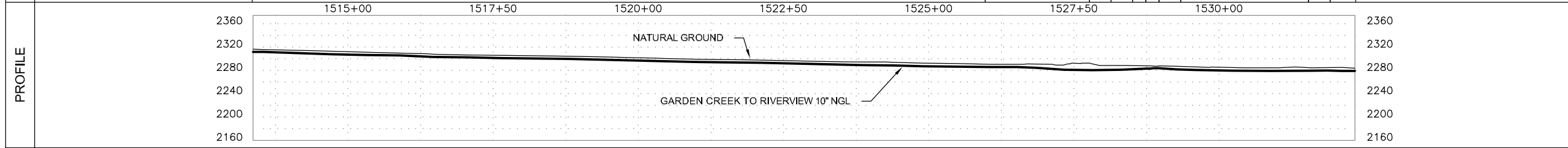
This drawing and its inputs are the property of ONEOK NGL Pipeline, L.P. This drawing is being lent, not sold to the recipient. In consideration of the loan of this drawing, the borrower agrees that the drawing will not be reproduced, copied, sold, loaned or otherwise disposed of directly or indirectly, nor used for any purpose other than for which the drawing is specifically furnished. This drawing is being provided to the borrower solely for the purposes of the borrower's confidential use in the planning and preparedness for emergency or other planning purposes. This copy is uncontrolled and is valid only at the time of printing.

COATING	1516+00	31	1529+48	30	1531+40	31	1535+00
SCHEMATIC	1516+00	44	1529+48	48	1531+40	44	1535+00
	1516+00	1531+40	1531+46	1531+51	1531+55	1531+60	1531+90
	1534+25	1534+53	1535+00				

Prepared for:

Prepared by:

Golden Field Services
(918) 610-0014



GARDEN CREEK TO RIVERVIEW 10" NGL	
FILE: Grasslands to Garden Creek Asbuilt.DWG	
FROM: STA. 1516+00 TO: STA. 1535+00	
VERT. SCALE: 1"=100'	HOR. SCALE: 1"=100'
DATE: 04/02/2012	SHEET: 65 of 144

OWNERSHIP	1535+00	SIGRID HERMANSON IRREVOCABLE TRUST LOT 4 OF SEC. 1, T-148-N, R-102-W, MCKENZIE COUNTY, NORTH DAKOTA, (543.37 ft.)	1540+43	SIGRID HERMANSON IRREVOCABLE TRUST LOTS 1 & 2 OF SEC. 2, T-148-N, R-102-W, MCKENZIE COUNTY, NORTH DAKOTA, (1856.63 ft.)	1559+00		
	INDEX 10532 ROUTE ID 1128 SERIES 1000 - 0+00 TO 3388+35						
PIPELINE STATIONING	1535+00 MATCHLINE	1537+17 CENTERLINE OF DRAIN 1537+60 TOE OF SLOPE	1540+43 SECTION LINE & PROPERTY LINE 1540+64 FENCE	1542+13 < P.L. 07200'00" RT.	1548+49 < P.L. 04200'00" RT. 1548+63 OVERHEAD POWER (65' CLEARANCE)	1556+44 TOP OF SLOPE 1556+60 TOE OF SLOPE 1557+00 TOE OF SLOPE 1557+28 TOP OF SLOPE	1559+83 TOP OF SLOPE 1559+88 TOE OF SLOPE 1559+00 MATCHLINE
COUNTY	McKENZIE COUNTY						
PLS							
HCA							

LEGEND	
	TEST LEAD
	MAINLINE VALVE
	CHECK VALVE
	FLANGE
	COATING
	POINT OF INTERSECTION
	FENCE LINE
	EXISTING PIPELINE
	POWERLINE
	TELEPHONE LINE
	MATCHLINE

NO.	DESCRIPTION	LENGTH
44	10.75" O.D. X 0.219 W.T. API 5L X42/X52 ERW	2175.6
48	10.75" O.D. X 0.250 W.T. API 5L X52/X60 ERW	224.4



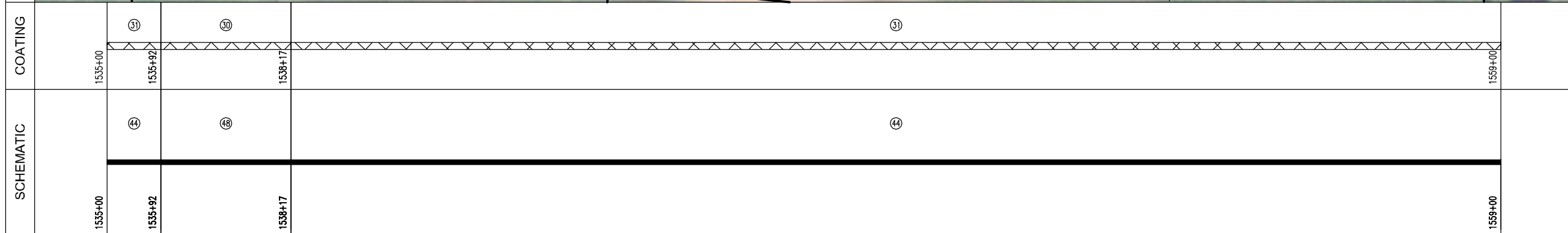
PIPE SPECIFICATIONS		
NO.	DESCRIPTION	LENGTH
44	10.75" O.D. X 0.219 W.T. API 5L X42/X52 ERW	2175.6
48	10.75" O.D. X 0.250 W.T. API 5L X52/X60 ERW	224.4

COATING SPECIFICATIONS		
NO.	DESCRIPTION	LENGTH
30	ARO 30-40 MIL	224.4
31	FBE 14-16 MIL	2175.6

TEST SECTION INFORMATION	
SP1, TS 2, 12/16/11, NO. 10632 6813 002H, 2063 PSIG, 1027+26 TO 1823+35	

ESTABLISHED MOP				
1440 PSI				
REVISIONS				
NO.	DESCRIPTION	BY	CKD.	DATE

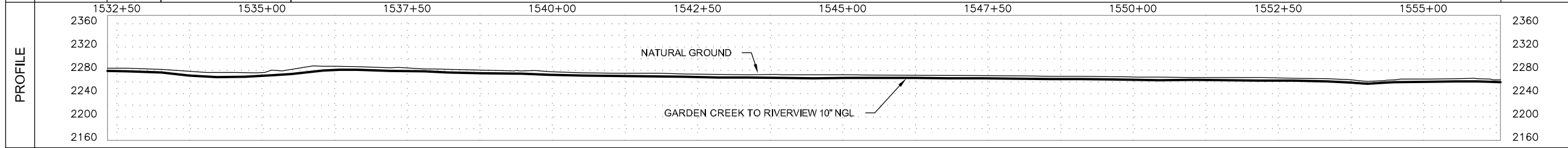
This drawing and its inputs are the property of ONEOK NGL Pipeline, L.P. This drawing is being lent, not sold to the recipient. In consideration of the loan of this drawing, the borrower agrees that the drawing will not be reproduced, copied, sold, loaned or otherwise disposed of directly or indirectly, nor used for any purpose other than for which the drawing is specifically furnished. This drawing is being provided to the borrower solely for the purposes of the borrower's confidential use in the planning and preparedness for emergency or other planning purposes. This copy is uncontrolled and is valid only at the time of printing.



Prepared for:

Prepared by:

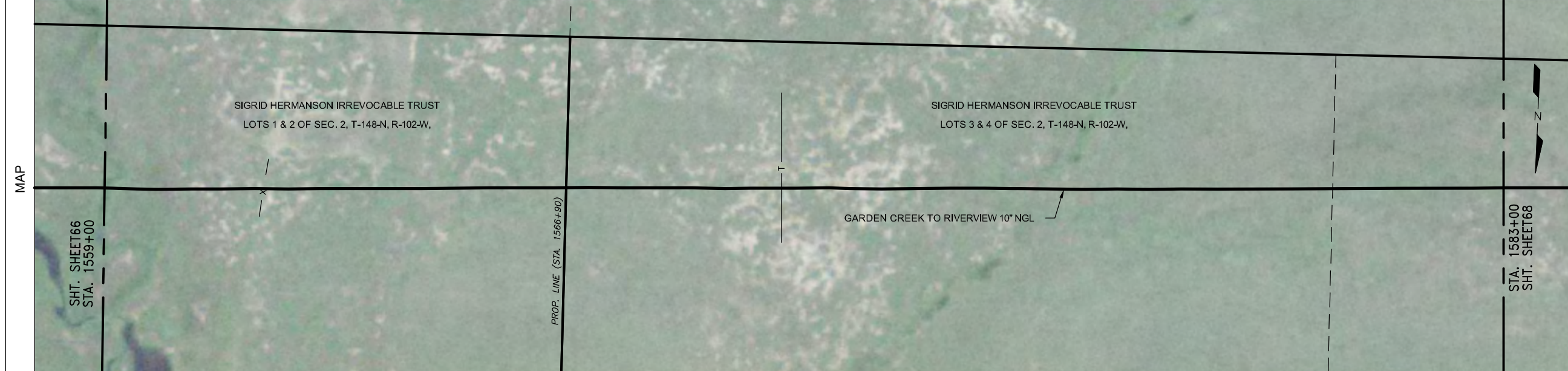
Golden Field Services
(918) 610-0014



GARDEN CREEK TO RIVERVIEW 10" NGL	
FILE: Grasslands to Garden Creek Asbuilt.DWG	
FROM: STA. 1535+00 TO: STA. 1559+00	
VERT. SCALE: 1"=100'	HOR. SCALE: 1"=100'
DATE: 04/02/2012	SHEET: 66 of 144

OWNERSHIP	1559+00	SIGRID HERMANSON IRREVOCABLE TRUST LOTS 1 & 2 OF SEC. 2, T-148-N, R-102-W, MCKENZIE COUNTY, NORTH DAKOTA, (789.84 ft.)	1566+90	SIGRID HERMANSON IRREVOCABLE TRUST LOTS 3 & 4 OF SEC. 2, T-148-N, R-102-W, MCKENZIE COUNTY, NORTH DAKOTA, (1610.16 ft.)	1583+00	
	SERIES INDEX 10532 ROUTE ID 1128 SERIES 1000 - 0+00 TO 3388+35					
PIPELINE STATIONING	1559+00 MATCHLINE 1559+01 TOE OF SLOPE 1559+07 TOP OF SLOPE	1561+69 FENCE	1566+90 PROPERTY LINE	1570+61 UNDERGROUND TELE. (30' COV.)	1574+24 TOP OF SLOPE 1574+61 TOE OF SLOPE 1576+02 TOE OF SLOPE 1576+16 TOP OF SLOPE	1583+00 MATCHLINE

COUNTY	MCKENZIE COUNTY
PLS	
HCA	



LEGEND	
	TEST LEAD
	MAINLINE VALVE
	CHECK VALVE
	FLANGE
	COATING
	POINT OF INTERSECTION
	FENCE LINE
	EXISTING PIPELINE
	POWERLINE
	TELEPHONE LINE
	MATCHLINE

PIPE SPECIFICATIONS		
NO.	DESCRIPTION	LENGTH
44	10.75" O.D. X 0.219 W.T. API 5L X42/X52 ERW	2278.6
50	10.75" O.D. X 0.307 W.T. API 5L X52 ERW	121.4

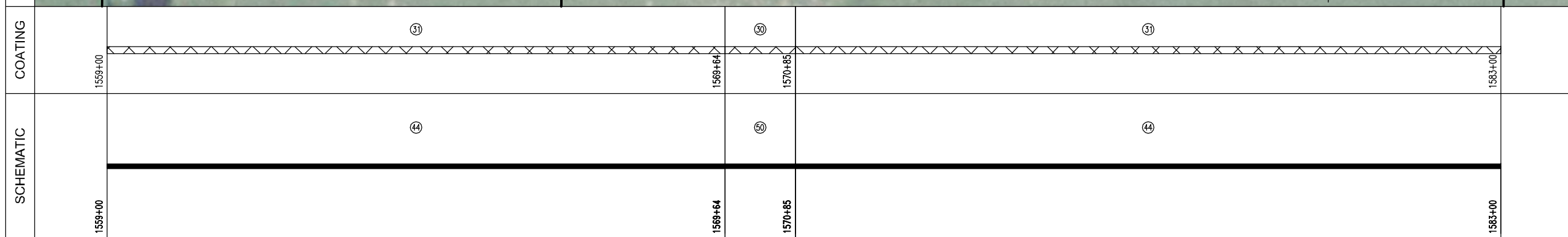
COATING SPECIFICATIONS		
NO.	DESCRIPTION	LENGTH
30	ARO 30-40 MIL	121.4
31	FBE 14-16 MIL	2278.6

TEST SECTION INFORMATION	
SP1, TS 2, 12/16/11, NO. 10632 6813 002H, 2063 PSIG, 1027+26 TO 1823+35	

ESTABLISHED MOP	
1440 PSI	

REVISIONS				
NO.	DESCRIPTION	BY	CKD.	DATE

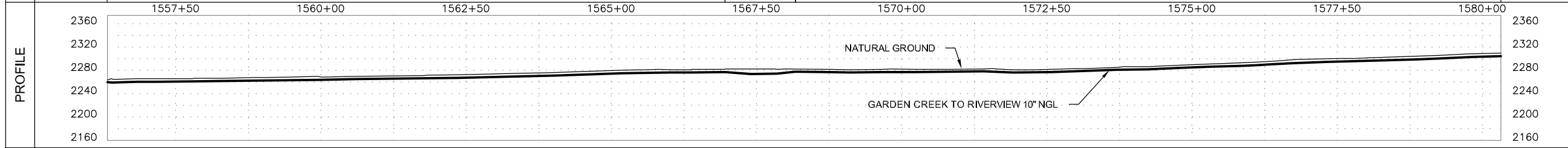
This drawing and its inputs are the property of ONEOK NGL Pipeline, L.P. This drawing is being lent, not sold to the recipient. In consideration of the loan of this drawing, the borrower agrees that the drawing will not be reproduced, copied, sold, loaned or otherwise disposed of directly or indirectly, nor used for any purpose other than for which the drawing is specifically furnished. This drawing is being provided to the borrower solely for the purposes of the borrower's confidential use in the planning and preparedness for emergency or other planning purposes. This copy is uncontrolled and is valid only at the time of printing.



Prepared for:

Prepared by:

Golden Field Services
(918) 610-0014



GARDEN CREEK TO RIVERVIEW 10" NGL	
FILE: Grasslands to Garden Creek Asbuilt.DWG	
FROM: STA. 1559+00 TO: STA. 1583+00	
VERT. SCALE: 1"=100'	HOR. SCALE: 1"=100'
DATE: 04/02/2012	SHEET: 67 of 144

OWNERSHIP	1583+00	SIGRID HERMANSON IRREVOCABLE TRUST LOTS 3 & 4 OF SEC. 2, T-148-N, R-102-W, MCKENZIE COUNTY, NORTH DAKOTA, (1032.63 ft.)	1593+33	SIGRID HERMANSON IRREVOCABLE TRUST LOT 1 & S1/2 NE1/4 OF SEC. 3, T-148-N, R-102-W, MCKENZIE COUNTY, NORTH DAKOTA, (1367.37 ft.)	1607+00	
SERIES	INDEX 10532 ROUTE ID 1128 SERIES 1000 - 0+00 TO 3388+35					
PIPELINE STATIONING	1583+00 MATCHLINE	1592+90 OVERHEAD POWER (5' CLEARANCE) 1593+05 FENCE 1593+05 EXIT GRASS AREA/ ENTER ROADWAY 1593+11 TOE OF SLOPE 1593+22 TOE OF SLOPE 1593+31 TOP OF SLOPE 1593+33 SECTION LINE & PROPERTY LINE 1593+39 EDGE OF ROAD 1593+48 CENTERLINE OF 146TH AVE. NW 1593+57 EDGE OF ROAD 1593+64 TOP OF SLOPE 1593+75 TOE OF SLOPE 1594+05 TOE OF SLOPE 1594+08 UNDERGROUND TELE. (3.0' COV.) 1594+10 FENCE 1594+10 EXIT ROADWAY/ ENTER GRASS AREA 1595+08 < P.L. 20200' LI 1595+08 < P.L. 20200' LI			1604+30 FENCE	1607+00 MATCHLINE
COUNTY	MCKENZIE COUNTY					
PLS						
HCA						

LEGEND	
	TEST LEAD
	MAINLINE VALVE
	CHECK VALVE
	FLANGE
	COATING
	POINT OF INTERSECTION
	FENCE LINE
	EXISTING PIPELINE
	POWERLINE
	TELEPHONE LINE
	MATCHLINE



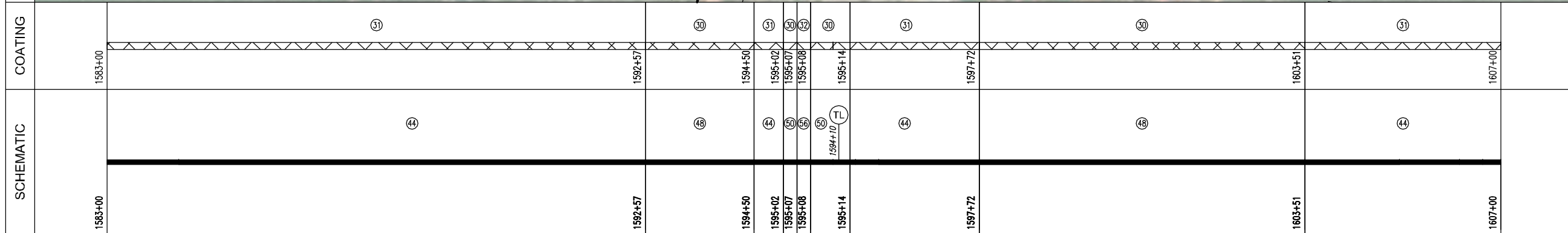
PIPE SPECIFICATIONS		
NO.	DESCRIPTION	LENGTH
44	10.75" O.D. X 0.219 W.T. API 5L X42/X52 ERW	1616.1
48	10.75" O.D. X 0.250 W.T. API 5L X52/X60 ERW	772.1
50	10.75" O.D. X 0.307 W.T. API 5L X52 ERW	10.5
56	10" STD JR WHPYS2 ELL (1)	1.3

COATING SPECIFICATIONS		
NO.	DESCRIPTION	LENGTH
30	ARO 30-40 MIL	782.6
31	FBE 14-16 MIL	1616.1
32	EX COAT (DENS0 7125)	1.3

TEST SECTION INFORMATION		
SP1, TS 2, 12/16/11, NO. 10632 6813 002H, 2063 PSIG, 1027+26 TO 1823+35		

ESTABLISHED MOP				
1440 PSI				
REVISIONS				
NO.	DESCRIPTION	BY	CKD.	DATE

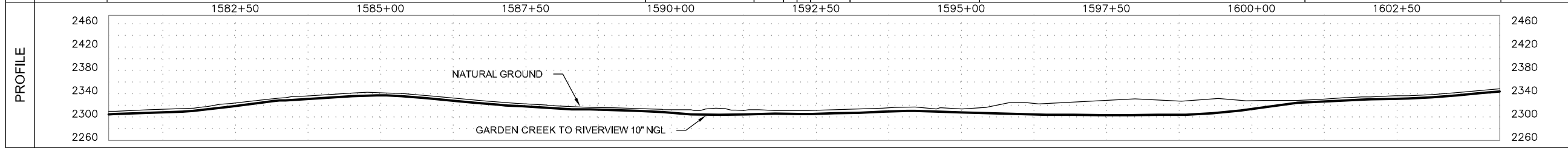
This drawing and its inputs are the property of ONEOK NGL Pipeline, L.P. This drawing is being lent, not sold to the recipient. In consideration of the loan of this drawing, the borrower agrees that the drawing will not be reproduced, copied, sold, loaned or otherwise disposed of directly or indirectly, nor used for any purpose other than for which the drawing is specifically furnished. This drawing is being provided to the borrower solely for the purposes of the borrower's confidential use in the planning and preparedness for emergency or other planning purposes. This copy is uncontrolled and is valid only at the time of printing.



Prepared for:

Prepared by:

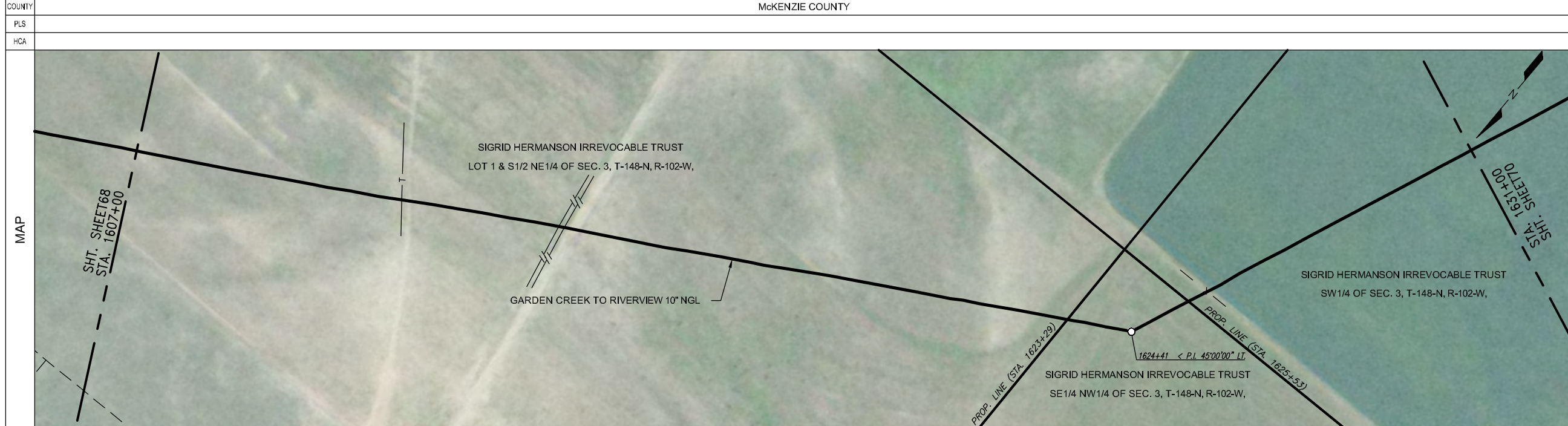
Golden Field Services
(918) 610-0014



GARDEN CREEK TO RIVERVIEW 10" NGL	
FILE: Grasslands to Garden Creek Asbuilt.DWG	
FROM: STA. 1583+00 TO: STA. 1607+00	
VERT. SCALE: 1"=100'	HOR. SCALE: 1"=100'
DATE: 04/02/2012	SHEET: 68 of 144

OWNERSHIP	1607+00	SIGRID HERMANSON IRREVOCABLE TRUST LOT 1 & S1/2 NE1/4 OF SEC. 3, T-148-N, R-102-W, MCKENZIE COUNTY, NORTH DAKOTA, (1628.57 ft.)	1623+29	SIGRID HERMANSON IRREVOCABLE TRUST SE1/4 NW1/4 OF SEC. 3, T-148-N, R-102-W, MCKENZIE COUNTY, NORTH DAKOTA, (223.95 ft.)	1625+53	SIGRID HERMANSON IRREVOCABLE TRUST SW1/4 OF SEC. 3, T-148-N, R-102-W, MCKENZIE COUNTY, NORTH DAKOTA, (547.48 ft.)	1631+00
SERIES	INDEX 10532 ROUTE ID 1128 SERIES 1000 - 0+00 TO 3388+35						
PIPELINE STATIONING	1607+00 MATCHLINE	1611+61 UNDERGROUND TELE. (5.0' COV.)	1614+35 EXISTING PIPELINE (4.2' COV.) 1614+45 EXISTING PIPELINE (4.2' COV.)	1623+29 PROPERTY LINE	1624+41 < P.L. 45°00'00" LT.	1625+53 PROPERTY LINE 1625+89 FENCE 1625+91 EXIT CROSS AREA/ ENTER CULT.	1631+00 MATCHLINE
COUNTY	McKENZIE COUNTY						
PLS							
HCA							

LEGEND	
	TEST LEAD
	MAINLINE VALVE
	CHECK VALVE
	FLANGE
	COATING
	POINT OF INTERSECTION
	FENCE LINE
	EXISTING PIPELINE
	POWERLINE
	TELEPHONE LINE
	MATCHLINE



PIPE SPECIFICATIONS		
NO.	DESCRIPTION	LENGTH
44	10.75" O.D. X 0.219 W.T. API 5L X42/X52 ERW	2308.7
48	10.75" O.D. X 0.250 W.T. API 5L X52/X60 ERW	78.9
50	10.75" O.D. X 0.307 W.T. API 5L X52 ERW	10.6
56	10" STD 3R WHPY52 ELL (1)	1.8

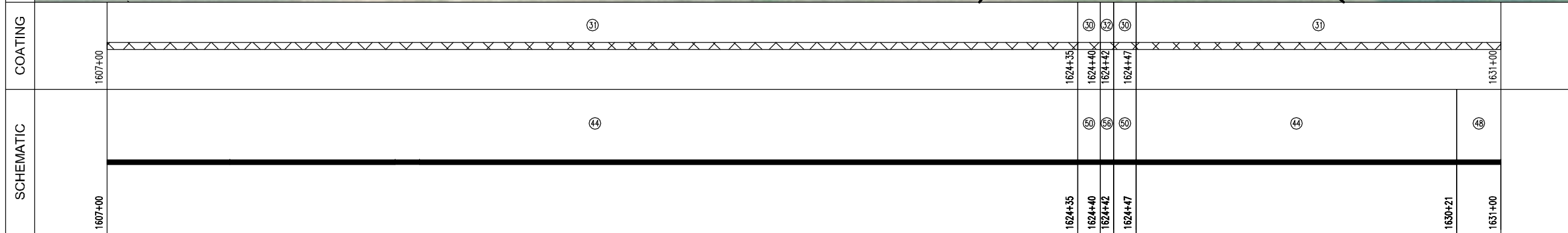
COATING SPECIFICATIONS		
NO.	DESCRIPTION	LENGTH
30	ARO 30-40 ML	10.6
31	FBE 14-16 ML	2387.5
32	EX COAT (DENS0 7125)	1.8

TEST SECTION INFORMATION	
SP1, TS 2, 12/16/11, NO. 10632 6813 002H, 2063 PSIG, 1027+26 TO 1823+35	

ESTABLISHED MOP	
1440 PSI	

REVISIONS				
NO.	DESCRIPTION	BY	CKD.	DATE

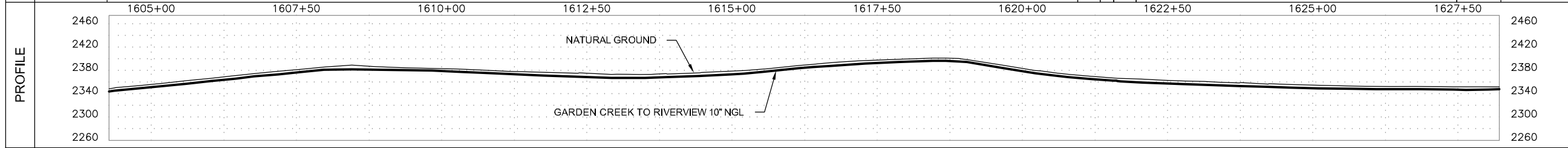
This drawing and its inputs are the property of ONEOK NGL Pipeline, L.P. This drawing is being lent, not sold to the recipient. In consideration of the loan of this drawing, the borrower agrees that the drawing will not be reproduced, copied, sold, loaned or otherwise disposed of directly or indirectly, nor used for any purpose other than for which the drawing is specifically furnished. This drawing is being provided to the borrower solely for the purposes of the borrower's confidential use in the planning and preparedness for emergency or other planning purposes. This copy is uncontrolled and is valid only at the time of printing.



Prepared for:

Prepared by:

Golden Field Services
(918) 610-0014



GARDEN CREEK TO RIVERVIEW 10" NGL	
FILE: Grasslands to Garden Creek Asbuilt.DWG	
FROM: STA. 1607+00 TO: STA. 1631+00	
VERT. SCALE: 1"=100'	HOR. SCALE: 1"=100'
DATE: 04/02/2012	SHEET: 69 of 144

OWNERSHIP: 1631+00 to 1655+00

SIGRID HERMANSON IRREVOCABLE TRUST
 SW1/4 OF SEC. 3, T-148-N, R-102-W,
 MCKENZIE COUNTY, NORTH DAKOTA,
 (2400.00 ft.)

SERIES: INDEX 10532 ROUTE ID 1128 SERIES 1000 - 0+00 TO 3388+35

PIPELINE STATIONING: 1631+00 MATCHLINE to 1655+00

COUNTY: MCKENZIE COUNTY

PLS: _____

HCA: _____

LEGEND

- (TL) TEST LEAD
- MLV MAINLINE VALVE
- CHK CHECK VALVE
- FLG FLANGE
- COATING
- O POINT OF INTERSECTION
- x- FENCE LINE
- /- EXISTING PIPELINE
- P- POWERLINE
- T- TELEPHONE LINE
- - - MATCHLINE

MAP: SHT. SHEET 69 STA. 1631+00 to 1655+00

GARDEN CREEK TO RIVERVIEW 10" NGL

147TH AVE. NW

1652+84 < P.I. 72'00"00" RT.

1655+00 STA. SHEET 71

PIPE SPECIFICATIONS

NO.	DESCRIPTION	LENGTH
44	10.75" O.D. X 0.219 W.T. API 5L X42/X52 ERW	36.0
47	10.75" O.D. X 0.250 W.T. API 5L X42/X52 ERW	243.0
48	10.75" O.D. X 0.250 W.T. API 5L X52/X60 ERW	2058.7
50	10.75" O.D. X 0.307 W.T. API 5L X52 ERW	24.1
51	10.75" O.D. X 0.307 W.T. API 5L X60/X56	9.0
53	10.75" O.D. X 0.365 W.T. API 5L X42/X52 ERW	2.6
54	10.75" O.D. X 0.365 W.T. API 5L X60/X52 ERW	11.8
56	10" STD 3R WHPY52 ELL (5)	11.3
13	10" 600# BALL VALVE (1)	1
28	10" 600# STD WHPY52 RFWN FLANGE (2)	2

COATING SPECIFICATIONS

NO.	DESCRIPTION	LENGTH
30	ARO 30-40 MIL	146.9
31	FBE 14-16 MIL	2214.8
32	EX COAT (DENSO 7125)	26.7

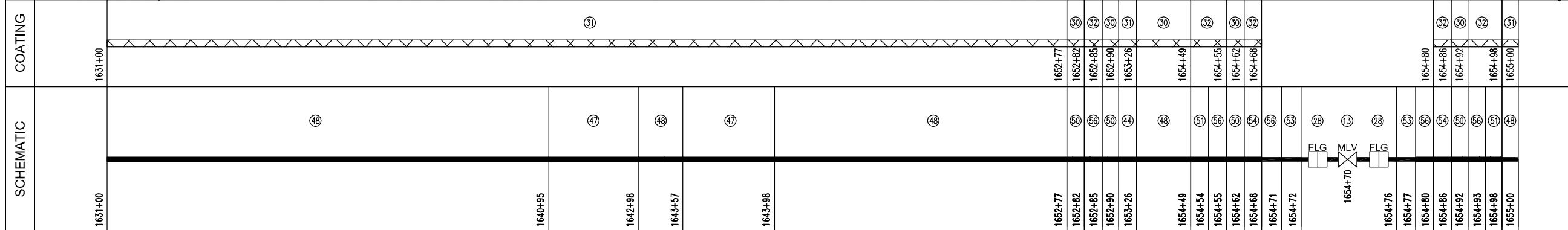
TEST SECTION INFORMATION
 SP1, TS 2, 12/16/11, NO. 10632 6813 002H, 2063 PSIG, 1027+26 TO 1823+35

ESTABLISHED MOP
1440 PSI

REVISIONS

NO.	DESCRIPTION	BY	CKD.	DATE


This drawing and its inputs are the property of ONEOK NGL Pipeline, L.P. This drawing is being lent, not sold to the recipient. In consideration of the loan of this drawing, the borrower agrees that the drawing will not be reproduced, copied, sold, loaned or otherwise disposed of directly or indirectly, nor used for any purpose other than for which the drawing is specifically furnished. This drawing is being provided to the borrower solely for the purposes of the borrower's confidential use in the planning and preparedness for emergency or other planning purposes. This copy is uncontrolled and is valid only at the time of printing.



Prepared for:

Prepared by:

Golden Field Services
(918) 610-0014



GARDEN CREEK TO RIVERVIEW 10" NGL

FILE: Grasslands to Garden Creek Asbuilt.DWG

FROM: STA. 1631+00 TO: STA. 1655+00

VERT. SCALE: 1"=100' HOR. SCALE: 1"=100'

DATE: 04/02/2012 SHEET: 70 of 144

OWNERSHIP	1655+00	SIGRID HERMANSON IRREVOCABLE TRUST SW1/4 OF SEC. 3, T-148-N, R-102-W, MCKENZIE COUNTY, NORTH DAKOTA, (1245.51 ft.)	1667+46	LESLIE & SHELLY HAUGEN S1/2 S1/2 SE1/4 OF SEC. 4, T-148-N, R-102-W, MCKENZIE COUNTY, NORTH DAKOTA, (1154.49 ft.)	1679+00
	INDEX 10532 ROUTE ID 1128 SERIES 1000 - 0+00 TO 3388+35				

PIPELINE STATIONING	1655+00 MATCHLINE	1667+17 EXIT CULT. / ENVER GRASS AREA 1667+46 SECTION LINE & PROPERTY LINE 1667+47 FENCE	1679+00 MATCHLINE
	McKENZIE COUNTY		

COUNTY	McKENZIE COUNTY
PLS	
HCA	



LEGEND	
	TEST LEAD
	MAINLINE VALVE
	CHECK VALVE
	FLANGE
	COATING
	POINT OF INTERSECTION
	FENCE LINE
	EXISTING PIPELINE
	POWERLINE
	TELEPHONE LINE
	MATCHLINE

PIPE SPECIFICATIONS		
NO.	DESCRIPTION	LENGTH
47	10.75" O.D. X 0.250 W.T. API 5L X42/X52 ERW	407.1
48	10.75" O.D. X 0.250 W.T. API 5L X52/X60 ERW	1992.9

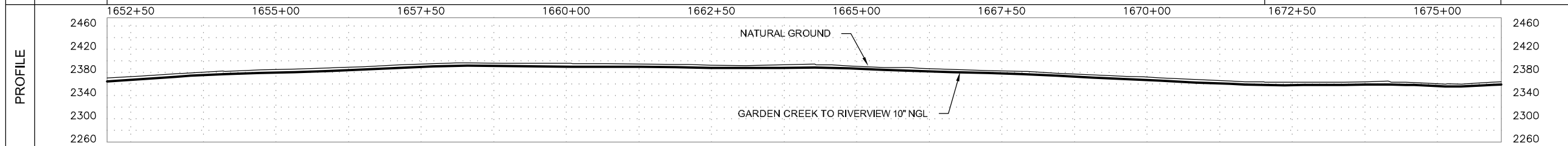

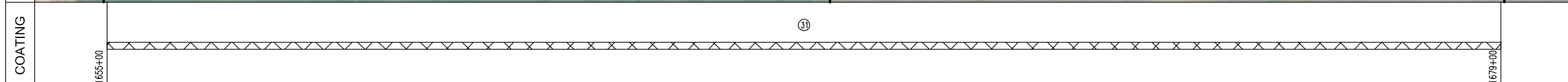
COATING SPECIFICATIONS		
NO.	DESCRIPTION	LENGTH
31	FBE 14-16 MIL	2400.0

TEST SECTION INFORMATION	
SP1, TS 2, 12/16/11, NO. 10632 6813 002H, 2083 PSIG, 1027+26 TO 1823+35	

ESTABLISHED MOP	
1440 PSI	

REVISIONS			
NO.	DESCRIPTION	BY	CKD. DATE

This drawing and its inputs are the property of ONEOK NGL Pipeline, L.P. This drawing is being lent, not sold to the recipient. In consideration of the loan of this drawing, the borrower agrees that the drawing will not be reproduced, copied, sold, loaned or otherwise disposed of directly or indirectly, nor used for any purpose other than for which the drawing is specifically furnished. This drawing is being provided to the borrower solely for the purposes of the borrower's confidential use in the planning and preparedness for emergency or other planning purposes. This copy is uncontrolled and is valid only at the time of printing.



Prepared for:

Prepared by:

Golden Field Services
(918) 610-0014

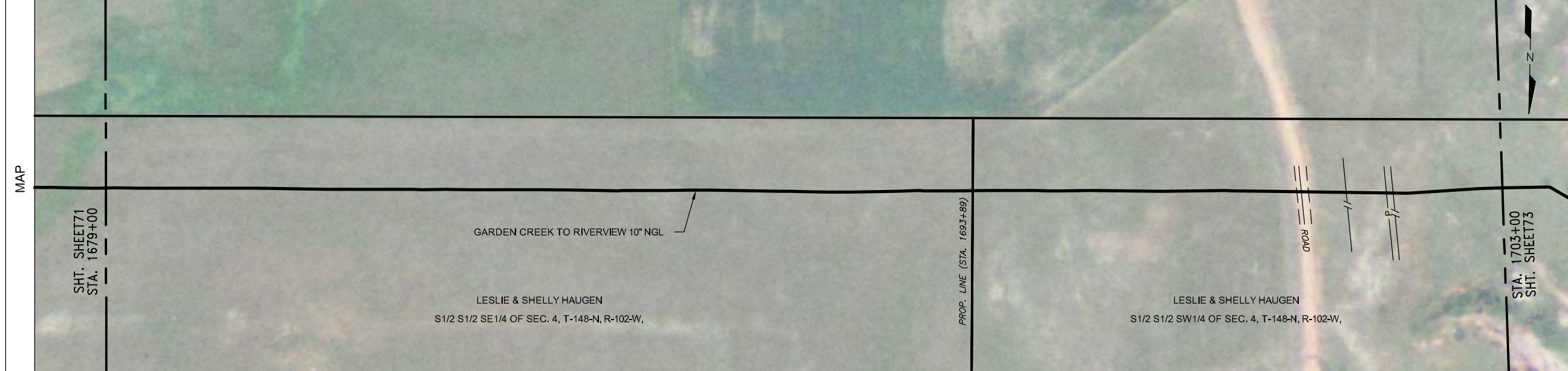
GARDEN CREEK TO RIVERVIEW 10" NGL	
FILE: Grasslands to Garden Creek Asbuilt.DWG	
FROM: STA. 1655+00 TO: STA. 1679+00	
VERT. SCALE: 1"=100'	HOR. SCALE: 1"=100'
DATE: 04/02/2012	SHEET: 71 of 144

OWNERSHIP	1679+00	LESLIE & SHELLY HAUGEN S1/2 S1/2 SE1/4 OF SEC. 4, T-148-N, R-102-W, MCKENZIE COUNTY, NORTH DAKOTA, (1489.21 ft.)	1693+89	LESLIE & SHELLY HAUGEN S1/2 S1/2 SW1/4 OF SEC. 4, T-148-N, R-102-W, MCKENZIE COUNTY, NORTH DAKOTA, (910.79 ft.)	1703+00
	INDEX 10532 ROUTE ID 1128 SERIES 1000 - 0+00 TO 3388+35				
PIPELINE STATIONING	1679+00 MATCHLINE		1693+89 PROPERTY LINE	1699+20 TOP OF SLOPE 1699+35 TOE OF SLOPE 1699+50 EDGE OF ROAD 1699+58 CENTERLINE OF ROAD 1699+70 EDGE OF ROAD 1699+75 TOE OF SLOPE 1700+35 EXISTING PIPELINE (6.0' COV.) 1701+05 UNDERGROUND ELEC. (4.0' COV.) 1701+16 EXISTING WATER LINE (6.0' COV.)	1703+00 MATCHLINE

COUNTY	MCKENZIE COUNTY
PLS	
HCA	

LEGEND	
	TEST LEAD
	MAINLINE VALVE
	CHECK VALVE
	FLANGE
	COATING
	POINT OF INTERSECTION
	FENCE LINE
	EXISTING PIPELINE
	POWERLINE
	TELEPHONE LINE
	MATCHLINE

PIPE SPECIFICATIONS		
NO.	DESCRIPTION	LENGTH
44	10.75" O.D. X 0.219 W.T. API 5L X42/X52 ERW	58.6
47	10.75" O.D. X 0.250 W.T. API 5L X42/X52 ERW	1487.8
48	10.75" O.D. X 0.250 W.T. API 5L X52/X60 ERW	853.6



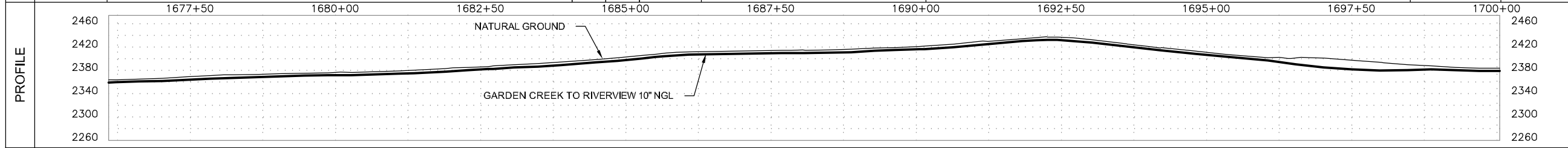
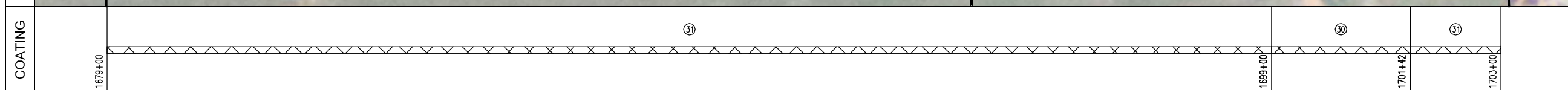
COATING SPECIFICATIONS		
NO.	DESCRIPTION	LENGTH
30	ARO 30-40 MIL	241.6
31	FBE 14-16 MIL	2158.4

TEST SECTION INFORMATION	
SP1, TS 2, 12/16/11, NO. 10632 6813 002H, 2063 PSIG, 1027+26 TO 1823+35	

ESTABLISHED MOP	
1440 PSI	

REVISIONS				
NO.	DESCRIPTION	BY	CKD.	DATE

This drawing and its inputs are the property of ONEOK NGL Pipeline, L.P. This drawing is being lent, not sold to the recipient. In consideration of the loan of this drawing, the borrower agrees that the drawing will not be reproduced, copied, sold, loaned or otherwise disposed of directly or indirectly, nor used for any purpose other than for which the drawing is specifically furnished. This drawing is being provided to the borrower solely for the purposes of the borrower's confidential use in the planning and preparedness for emergency or other planning purposes. This copy is uncontrolled and is valid only at the time of printing.



Prepared for:

Prepared by:

Golden Field Services
(918) 610-0014

GARDEN CREEK TO RIVERVIEW 10" NGL	
FILE: Grasslands to Garden Creek Asbuilt.DWG	
FROM: STA. 1679+00 TO: STA. 1703+00	
VERT. SCALE: 1"=100'	HOR. SCALE: 1"=100'
DATE: 04/02/2012	SHEET: 72 of 144

OWNERSHIP	1703+00	LESLIE & SHELLY HAUGEN S1/2 S1/2 SW1/4 OF SEC. 4, T-148-N, R-102-W, MCKENZIE COUNTY, NORTH DAKOTA, (1821.60 ft.)	1721+22	LESLIE & SHELLY HAUGEN S1/2 S1/2 SE1/4 OF SEC. 5, T-148-N, R-102-W, MCKENZIE COUNTY, NORTH DAKOTA, (578.40 ft.)	1727+00						
SERIES	INDEX 10532 ROUTE ID 1128 SERIES 1000 - 0+00 TO 3388+35										
PIPELINE STATIONING	1703+00 MATCHLINE	1703+87 < P.L. 34100'00" R.I.	1705+25 TOP OF SLOPE	1706+12 TOE OF SLOPE 1706+37 CENTERLINE OF DRAIN 1706+63 TOE OF SLOPE	1707+84 TOP OF SLOPE 1707+84 FENCE	1708+68 < P.L. 35100'00" L.I.	1720+14 < P.L. 06100'00" R.I. 1720+31 < P.L. 06100'00" R.I.	1721+22 SECTION LINE & PROPERTY LINE	1722+79 EXISTING BELLE FOURCHE PIPELINE (3.7' COV.) 1722+82 UNDERGROUND ELECT. (3.5' COV.)	1724+47 TOE OF SLOPE 1724+58 EDGE OF ROAD 1724+68 CENTERLINE OF ROAD 1724+79 EDGE OF ROAD 1725+00 TOE OF SLOPE 1725+19 TOE OF SLOPE 1725+31 TOP OF SLOPE	1727+00 MATCHLINE
COUNTY	McKENZIE COUNTY										
PLS											
HCA											

LEGEND	
	TEST LEAD
	MAINLINE VALVE
	CHECK VALVE
	FLANGE
	COATING
	POINT OF INTERSECTION
	FENCE LINE
	EXISTING PIPELINE
	POWERLINE
	TELEPHONE LINE
	MATCHLINE

COATING	PIPE SPECIFICATIONS		
	NO.	DESCRIPTION	LENGTH
	44	10.75" O.D. X 0.219 W.T. API 5L X42/X52 ERW	21.0
	47	10.75" O.D. X 0.250 W.T. API 5L X42/X52 ERW	1322.4
	48	10.75" O.D. X 0.250 W.T. API 5L X52/X60 ERW	1033.6
	50	10.75" O.D. X 0.307 W.T. API 5L X52 ERW	20.0
	56	10" STD 3R WHPV52 ELL (2)	3.0



PIPE SPECIFICATIONS		
NO.	DESCRIPTION	LENGTH
44	10.75" O.D. X 0.219 W.T. API 5L X42/X52 ERW	21.0
47	10.75" O.D. X 0.250 W.T. API 5L X42/X52 ERW	1322.4
48	10.75" O.D. X 0.250 W.T. API 5L X52/X60 ERW	1033.6
50	10.75" O.D. X 0.307 W.T. API 5L X52 ERW	20.0
56	10" STD 3R WHPV52 ELL (2)	3.0

COATING SPECIFICATIONS		
NO.	DESCRIPTION	LENGTH
30	ARO 30-40 MIL	779.9
31	FBE 14-16 MIL	1617.2
32	EX COAT (DENSO 7125)	3.0

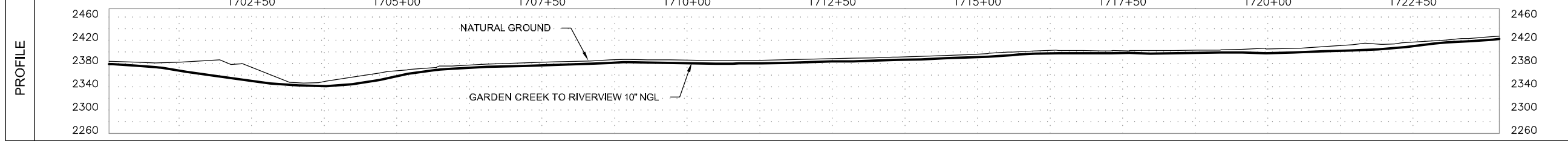
TEST SECTION INFORMATION	
SP1, TS 2, 12/16/11, NO. 106332 6813 002H, 2063 PSIG, 1027+26 TO 1823+35	

ESTABLISHED MOP	
1440 PSI	

REVISIONS			
NO.	DESCRIPTION	BY	CKD. DATE

This drawing and its inputs are the property of ONEOK NGL Pipeline, L.P. This drawing is being lent, not sold to the recipient. In consideration of the loan of this drawing, the borrower agrees that the drawing will not be reproduced, copied, sold, loaned or otherwise disposed of directly or indirectly, nor used for any purpose other than for which the drawing is specifically furnished. This drawing is being provided to the borrower solely for the purposes of the borrower's confidential use in the planning and preparedness for emergency or other planning purposes. This copy is uncontrolled and is valid only at the time of printing.

SCHEMATIC	COATING																																																																
<table border="1"> <tr> <td>1703+00</td> <td>1703+81</td> <td>1703+87</td> <td>1703+88</td> <td>1703+93</td> <td>1708+63</td> <td>1708+68</td> <td>1708+69</td> <td>1708+74</td> <td>1708+95</td> <td>1711+34</td> <td>1720+63</td> <td>1720+98</td> <td>1722+97</td> <td>1725+87</td> <td>1727+00</td> </tr> <tr> <td>47</td> <td>48</td> <td>49</td> <td>50</td> <td>51</td> <td>52</td> <td>53</td> <td>54</td> <td>55</td> <td>56</td> <td>57</td> <td>58</td> <td>59</td> <td>60</td> <td>61</td> <td>62</td> </tr> </table>	1703+00	1703+81	1703+87	1703+88	1703+93	1708+63	1708+68	1708+69	1708+74	1708+95	1711+34	1720+63	1720+98	1722+97	1725+87	1727+00	47	48	49	50	51	52	53	54	55	56	57	58	59	60	61	62	<table border="1"> <tr> <td>1703+00</td> <td>1703+81</td> <td>1703+87</td> <td>1703+88</td> <td>1703+93</td> <td>1708+63</td> <td>1708+68</td> <td>1708+69</td> <td>1708+74</td> <td>1708+95</td> <td>1711+34</td> <td>1720+63</td> <td>1720+98</td> <td>1722+97</td> <td>1725+87</td> <td>1727+00</td> </tr> <tr> <td>30</td> <td>30</td> <td>30</td> <td>30</td> <td>30</td> <td>30</td> <td>30</td> <td>30</td> <td>30</td> <td>30</td> <td>30</td> <td>30</td> <td>30</td> <td>30</td> <td>30</td> <td>30</td> </tr> </table>	1703+00	1703+81	1703+87	1703+88	1703+93	1708+63	1708+68	1708+69	1708+74	1708+95	1711+34	1720+63	1720+98	1722+97	1725+87	1727+00	30	30	30	30	30	30	30	30	30	30	30	30	30	30	30	30
1703+00	1703+81	1703+87	1703+88	1703+93	1708+63	1708+68	1708+69	1708+74	1708+95	1711+34	1720+63	1720+98	1722+97	1725+87	1727+00																																																		
47	48	49	50	51	52	53	54	55	56	57	58	59	60	61	62																																																		
1703+00	1703+81	1703+87	1703+88	1703+93	1708+63	1708+68	1708+69	1708+74	1708+95	1711+34	1720+63	1720+98	1722+97	1725+87	1727+00																																																		
30	30	30	30	30	30	30	30	30	30	30	30	30	30	30	30																																																		



Prepared for:

Prepared by:

Golden Field Services
(918) 610-0014

GARDEN CREEK TO RIVERVIEW 10" NGL	
FILE: Grasslands to Garden Creek Asbuilt.DWG	
FROM: STA. 1703+00 TO: STA. 1727+00	
VERT. SCALE: 1"=100'	HOR. SCALE: 1"=100'
DATE: 04/02/2012	SHEET: 73 of 144

OWNERSHIP	1727+00	LESLIE & SHELLY HAUGEN S1/2 S1/2 SE1/4 OF SEC. 5, T-148-N, R-102-W, MCKENZIE COUNTY, NORTH DAKOTA, (2075.23 ft.)	1747+75	LESLIE & SHELLY HAUGEN S1/2 S1/2 SW1/4 OF SEC. 5, T-148-N, R-102-W, MCKENZIE COUNTY, NORTH DAKOTA, (324.77 ft.)	1751+00
	INDEX 10532 ROUTE ID 1128 SERIES 1000 - 0+00 TO 3388+35				

PIPELINE STATIONING	1727+00 MATCHLINE	1728+87 < P.L. 04'00"00" LI	1731+85 FENCE	1733+52 < P.L. 06'00"00" RI 1733+72 < P.L. 06'00"00" RI	1736+87 < P.L. 04'00"00" LI	1739+97 CENTERLINE OF DRAIN	1741+69 CENTERLINE OF DRAIN	1747+75 PROPERTY LINE	1751+00 MATCHLINE
	McKENZIE COUNTY								

COUNTY	McKENZIE COUNTY
PLS	
HCA	



LEGEND	
	TEST LEAD
	MAINLINE VALVE
	CHECK VALVE
	FLANGE
	COATING
	POINT OF INTERSECTION
	FENCE LINE
	EXISTING PIPELINE
	POWERLINE
	TELEPHONE LINE
	MATCHLINE

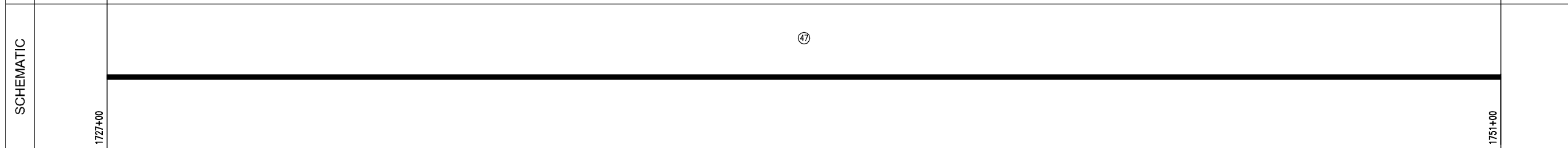
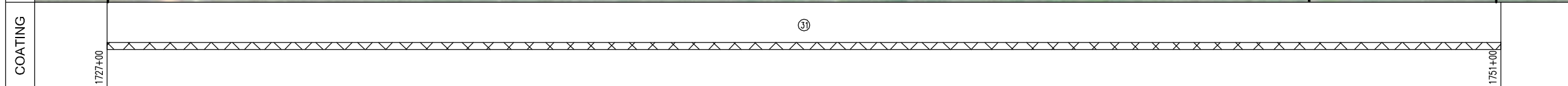
PIPE SPECIFICATIONS		
NO.	DESCRIPTION	LENGTH
47	10.75" O.D. X 0.250 W.T. API 5L X42/X52 ERW	2400.0

COATING SPECIFICATIONS		
NO.	DESCRIPTION	LENGTH
31	FBE 14-16 MIL	2400.0

TEST SECTION INFORMATION	
SP1, TS 2, 12/16/11, NO. 10632 6813 002H, 2083 PSIG, 1027+26 TO 1823+35	

ESTABLISHED MOP				
1440 PSI				
REVISIONS				
NO.	DESCRIPTION	BY	CKD.	DATE

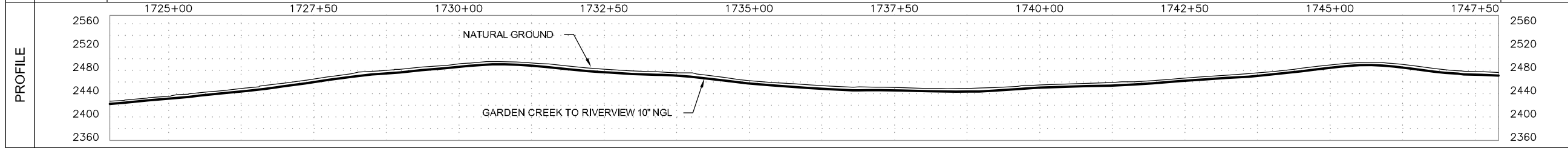
This drawing and its inputs are the property of ONEOK NGL Pipeline, L.P. This drawing is being lent, not sold to the recipient. In consideration of the loan of this drawing, the borrower agrees that the drawing will not be reproduced, copied, sold, loaned or otherwise disposed of directly or indirectly, nor used for any purpose other than for which the drawing is specifically furnished. This drawing is being provided to the borrower solely for the purposes of the borrower's confidential use in the planning and preparedness for emergency or other planning purposes. This copy is uncontrolled and is valid only at the time of printing.



Prepared for:

Prepared by:

Golden Field Services
(918) 610-0014

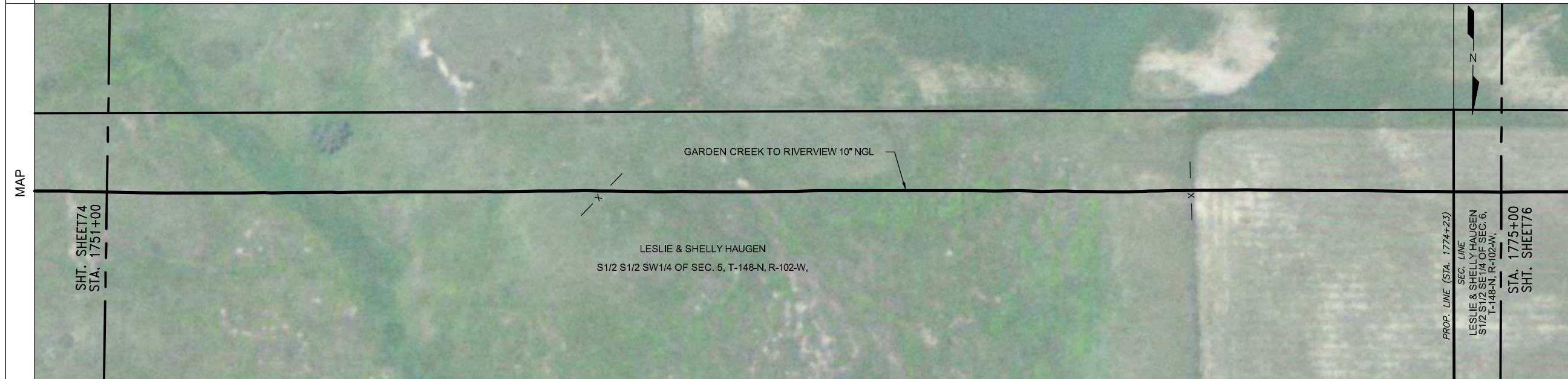


GARDEN CREEK TO RIVERVIEW 10" NGL	
FILE: Grasslands to Garden Creek Asbuilt.DWG	
FROM: STA. 1727+00 TO: STA. 1751+00	
VERT. SCALE: 1"=100'	HOR. SCALE: 1"=100'
DATE: 04/02/2012	SHEET: 74 of 144

OWNERSHIP	1751+00	LESLIE & SHELLY HAUGEN S1/2 S1/2 SW1/4 OF SEC. 5, T-148-N, R-102-W, MCKENZIE COUNTY, NORTH DAKOTA, (2322.82 ft.)	1774+23	LESLIE & SHELLY HAUGEN S1/2 S1/2 SE1/4 OF SEC. 6, T-148-N, R-102-W, MCKENZIE COUNTY, NORTH DAKOTA, (77.18 ft.)	1775+00
-----------	---------	---	---------	---	---------

SERIES	INDEX 10532 ROUTE ID 1128 SERIES 1000 - 0+00 TO 3388+35				
PIPELINE STATIONING	1751+00 MATCHLINE	1753+94 TOE OF SLOPE 1754+28 TOE OF SLOPE	1759+57 FENCE	1769+68 FENCE	1774+23 SECTION LINE & PROPERTY LINE 1775+00 MATCHLINE

COUNTY	McKENZIE COUNTY				
PLS					
HCA					



LEGEND	
	TEST LEAD
	MAINLINE VALVE
	CHECK VALVE
	FLANGE
	COATING
	POINT OF INTERSECTION
	FENCE LINE
	EXISTING PIPELINE
	POWERLINE
	TELEPHONE LINE
	MATCHLINE

PIPE SPECIFICATIONS		
NO.	DESCRIPTION	LENGTH
47	10.75" O.D. X 0.250 W.T. API 5L X42/X52 ERW	2390.8
48	10.75" O.D. X 0.250 W.T. API 5L X52/X60 ERW	9.2

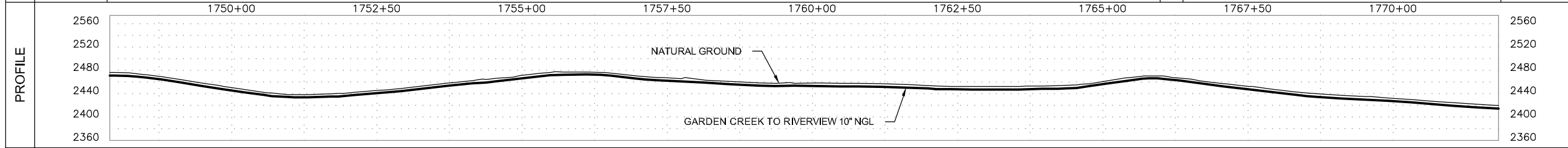
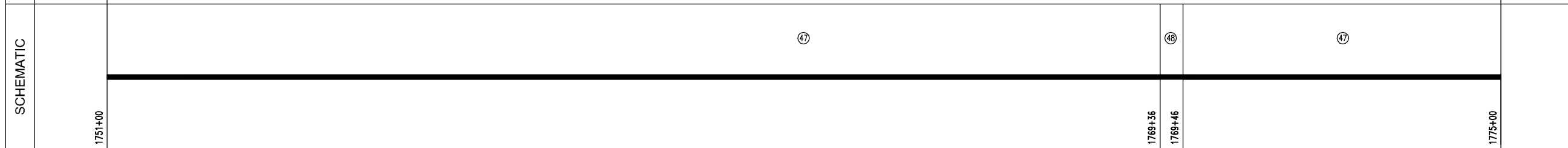
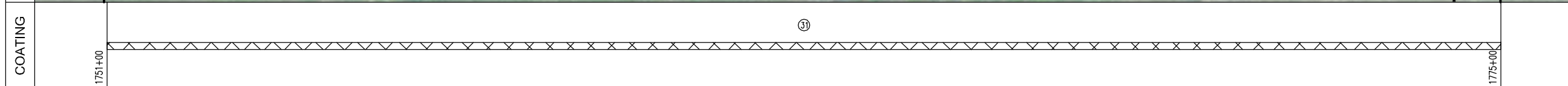
COATING SPECIFICATIONS		
NO.	DESCRIPTION	LENGTH
31	FBE 14-16 MIL	2400.0

TEST SECTION INFORMATION	
SP1, TS 2, 12/16/11, NO. 10632 6813 002H, 2083 PSIG, 1027+26 TO 1823+35	

ESTABLISHED MOP	
1440 PSI	

REVISIONS			
NO.	DESCRIPTION	BY	CKD. DATE

This drawing and its inputs are the property of ONEOK NGL Pipeline, L.P. This drawing is being lent, not sold to the recipient. In consideration of the loan of this drawing, the borrower agrees that the drawing will not be reproduced, copied, sold, loaned or otherwise disposed of directly or indirectly, nor used for any purpose other than for which the drawing is specifically furnished. This drawing is being provided to the borrower solely for the purposes of the borrower's confidential use in the planning and preparedness for emergency or other planning purposes. This copy is uncontrolled and is valid only at the time of printing.



Prepared for:

Prepared by:

Golden Field Services
(918) 610-0014

GARDEN CREEK TO RIVERVIEW 10" NGL	
FILE: Grasslands to Garden Creek Asbuilt.DWG	
FROM: STA. 1751+00 TO: STA. 1775+00	
VERT. SCALE: 1"=100'	HOR. SCALE: 1"=100'
DATE: 04/02/2012	SHEET: 75 of 144

OWNERSHIP	1775+00	LESLIE & SHELLY HAUGEN S1/2 S1/2 SE1/4 OF SEC. 6, T-148-N, R-102-W, MCKENZIE COUNTY, NORTH DAKOTA, (2400.00 ft.)	1799+00
SERIES	INDEX 10532 ROUTE ID 1128 SERIES 1000 - 0+00 TO 3388+35		
PIPELINE STATIONING	1775+00 MATCHLINE	1782+03 CENTERLINE OF DRAIN 1784+73 < P.L. 05700'00" R.L. 1786+54 EXISTING WATER LINE (4-5' COV.) 1787+42 FENCE 1787+51 TOP OF SLOPE 1787+60 CENTERLINE OF DITCH 1787+62 TOP OF SLOPE 1788+17 < P.L. 05700'00" L.L.	1799+00 MATCHLINE
COUNTY	McKENZIE COUNTY		
PLS			
HCA			

LEGEND	
	TEST LEAD
	MAINLINE VALVE
	CHECK VALVE
	FLANGE
	COATING
	POINT OF INTERSECTION
	FENCE LINE
	EXISTING PIPELINE
	POWERLINE
	TELEPHONE LINE
	MATCHLINE

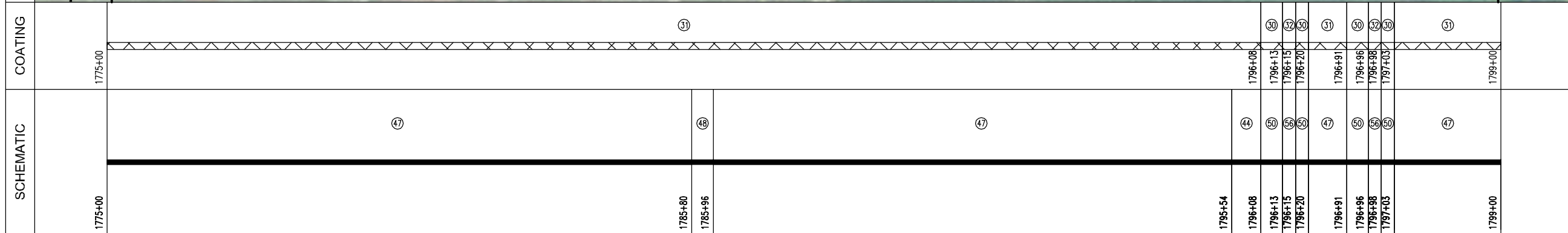


PIPE SPECIFICATIONS		
NO.	DESCRIPTION	LENGTH
44	10.75" O.D. X 0.219 W.T. API 5L X42/X52 ERW	53.7
47	10.75" O.D. X 0.250 W.T. API 5L X42/X52 ERW	2304.6
48	10.75" O.D. X 0.250 W.T. API 5L X52/X60 ERW	16.8
50	10.75" O.D. X 0.307 W.T. API 5L X52 ERW	21.1
56	10" STD 3R WHPV52 ELL (2)	3.7

COATING SPECIFICATIONS		
NO.	DESCRIPTION	LENGTH
30	ARO 30-40 MIL	21.1
31	FBE 14-16 MIL	2375.1
32	EX COAT (DENSO 7125)	3.7

TEST SECTION INFORMATION	
SP1, TS 2, 12/16/11, NO. 10632 6813 002H, 2063 PSIG, 1027+26 TO 1823+35	

ESTABLISHED MOP				
1440 PSI				
REVISIONS				
NO.	DESCRIPTION	BY	CKD.	DATE

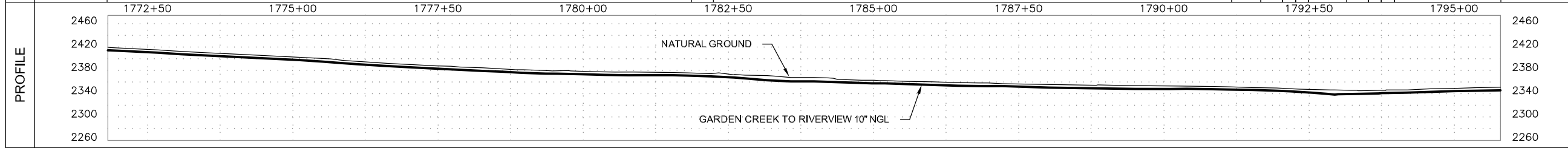


This drawing and its inputs are the property of ONEOK NGL Pipeline, L.P. This drawing is being lent, not sold to the recipient. In consideration of the loan of this drawing, the borrower agrees that the drawing will not be reproduced, copied, sold, loaned or otherwise disposed of directly or indirectly, nor used for any purpose other than for which the drawing is specifically furnished. This drawing is being provided to the borrower solely for the purposes of the borrower's confidential use in the planning and preparedness for emergency or other planning purposes. This copy is uncontrolled and is valid only at the time of printing.

Prepared for:

Prepared by:

Golden Field Services
(918) 610-0014



GARDEN CREEK TO RIVERVIEW 10" NGL	
FILE: Grasslands to Garden Creek Asbuilt.DWG	
FROM: STA. 1775+00 TO: STA. 1799+00	
VERT. SCALE: 1"=100'	HOR. SCALE: 1"=100'
DATE: 04/02/2012	SHEET: 76 of 144

OWNERSHIP	1799+00	LESLIE & SHELLY HAUGEN S1/2 S1/2 SE1/4 OF SEC. 6, T-148-N, R-102-W, MCKENZIE COUNTY, NORTH DAKOTA, (189.39 ft.)	1800+89	LESLIE & SHELLY HAUGEN S1/2 S1/2 SW1/4 OF SEC. 6, T-148-N, R-102-W, MCKENZIE COUNTY, NORTH DAKOTA, (2210.61 ft.)	1823+00	
	INDEX 10532 ROUTE ID 1128 SERIES 1000 - 0+00 TO 3388+35					
PIPELINE STATIONING	1799+00 MATCHLINE	1800+89 PROPERTY LINE 1801+22 CENTERLINE OF DRAIN		1817+72 < P.L. 03'30"00" LL	1821+13 EXIT CULT./ ENVER GRASS AREA	1822+41 TOP OF BANK 1822+43 TOE OF BANK 1822+53 TOE OF BANK 1822+55 TOP OF BANK 1823+63 CENTERLINE OF DITCH 1823+00 MATCHLINE
COUNTY	McKENZIE COUNTY					
PLS						
HCA						

LEGEND	
	TEST LEAD
	MAINLINE VALVE
	CHECK VALVE
	FLANGE
	COATING
	POINT OF INTERSECTION
	FENCE LINE
	EXISTING PIPELINE
	POWERLINE
	TELEPHONE LINE
	MATCHLINE



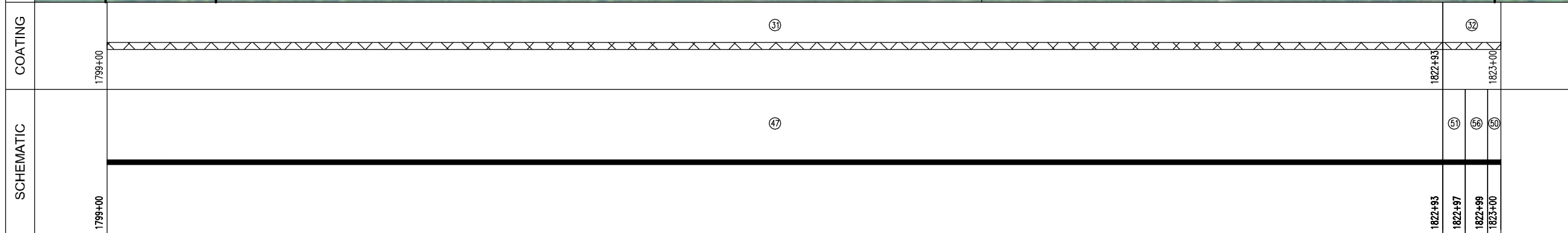
PIPE SPECIFICATIONS		
NO.	DESCRIPTION	LENGTH
47	10.75" O.D. X 0.250 W.T. API 5L X42/X52 ERW	2393.3
50	10.75" O.D. X 0.307 W.T. API 5L X52 ERW	1.0
51	10.75" O.D. X 0.307 W.T. API 5L X60/X56	4.0
56	10" STD 3R WHPY52 ELL (1)	1.8

COATING SPECIFICATIONS		
NO.	DESCRIPTION	LENGTH
31	FBE 14-16 MIL	2393.3
32	EX COAT (DENS0 7125)	6.7

TEST SECTION INFORMATION	
SP1, TS 2, 12/16/11, NO. 10632 6813 002H, 2063 PSIG, 1027+26 TO 1823+35	

ESTABLISHED MOP				
1440 PSI				
REVISIONS				
NO.	DESCRIPTION	BY	CKD.	DATE

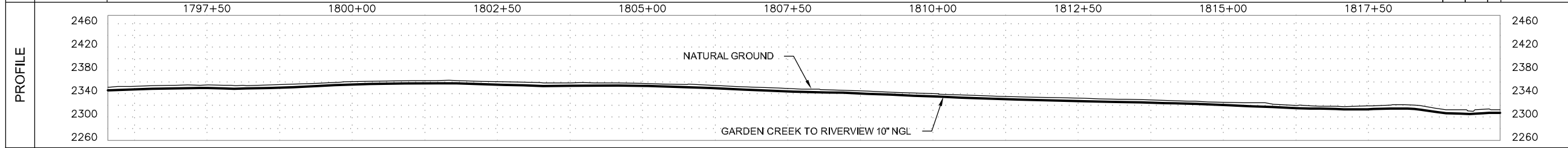
This drawing and its inputs are the property of ONEOK NGL Pipeline, L.P. This drawing is being lent, not sold to the recipient. In consideration of the loan of this drawing, the borrower agrees that the drawing will not be reproduced, copied, sold, loaned or otherwise disposed of directly or indirectly, nor used for any purpose other than for which the drawing is specifically furnished. This drawing is being provided to the borrower solely for the purposes of the borrower's confidential use in the planning and preparedness for emergency or other planning purposes. This copy is uncontrolled and is valid only at the time of printing.



Prepared for:

Prepared by:

Golden Field Services
(918) 610-0014



GARDEN CREEK TO RIVERVIEW 10" NGL	
FILE: Grasslands to Garden Creek Asbuilt.DWG	
FROM: STA. 1799+00 TO: STA. 1823+00	
VERT. SCALE: 1"=100'	HOR. SCALE: 1"=100'
DATE: 04/02/2012	SHEET: 77 of 144

OWNERSHIP	1823+00	LESLIE & SHELLY HAUGEN S1/2 S1/2 SW1/4 OF SEC. 6, T-148-N, R-102-W, MCKENZIE COUNTY, NORTH DAKOTA, (227.13 ft.)	1825+27	JAMES P. CROSS, ETAL SE1/4 SE1/4 OF SEC. 1, T-148-N, R-103-W, MCKENZIE COUNTY, NORTH DAKOTA, (496.32 ft.)	1830+23	JAMES P. CROSS, ETAL NE1/4 OF SEC. 12, T-148-N, R-103-W, MCKENZIE COUNTY, NORTH DAKOTA, (1676.55 ft.)	1847+00
	INDEX 10532 ROUTE ID 1128 SERIES 1000 - 0+00 TO 3388+35						
PIPELINE STATIONING	1823+00 MATCHLINE	<p>1824+07 TOP OF SLOPE</p> <p>1824+21 TOE OF SLOPE</p> <p>1824+27 OVERHEAD POWER (30' CLEARANCE)</p> <p>1824+45 TOE OF SLOPE</p> <p>1824+52 TOP OF SLOPE</p> <p>1824+94 FENCE</p> <p>1824+94 EXIT GRASS AREA/ ENTER ROADWAY</p> <p>1824+99 TOE OF SLOPE</p> <p>1825+06 TOE OF SLOPE</p> <p>1825+12 EDGE OF ROAD</p> <p>1825+22 CENTERLINE OF 150TH AVE. NW</p> <p>1825+27 PROPERTY LINE & SECTION LINE</p> <p>1825+29 EDGE OF ROAD</p> <p>1825+66 FENCE</p> <p>1825+67 EXIT ROADWAY/ ENTER GRASS AREA</p> <p>1825+68 TOP OF SLOPE</p> <p>1825+72 TOE OF SLOPE</p> <p>1825+82 TOE OF SLOPE</p> <p>1825+87 TOE OF SLOPE</p> <p>1825+81 UNDERGROUND ELECT. (5.0' COV.)</p> <p>1825+33 < P.I. 58'00"00" LT.</p> <p>1829+01 TOP OF SLOPE</p> <p>1829+66 TOE OF SLOPE</p> <p>1829+94 TOE OF SLOPE</p> <p>1830+11 TOP OF SLOPE</p> <p>1830+12 EXISTING WATER LINE (6.8' COV.)</p> <p>1830+22 CENTERLINE OF 17TH ST. NW</p> <p>1830+23 SECTION LINE & PROPERTY LINE</p> <p>1830+34 TOP OF SLOPE</p> <p>1830+43 TOE OF SLOPE</p> <p>1830+59 TOE OF SLOPE</p> <p>1830+64 TOP OF SLOPE</p> <p>1830+66 EXIT GRASS AREA/ ENTER CULT.</p>					1847+00 MATCHLINE

LEGEND	
	TEST LEAD
	MAINLINE VALVE
	CHECK VALVE
	FLANGE
	COATING
	POINT OF INTERSECTION
	FENCE LINE
	EXISTING PIPELINE
	POWERLINE
	TELEPHONE LINE
	MATCHLINE

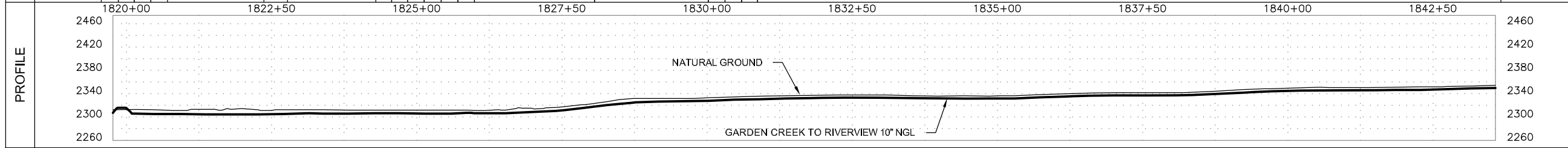
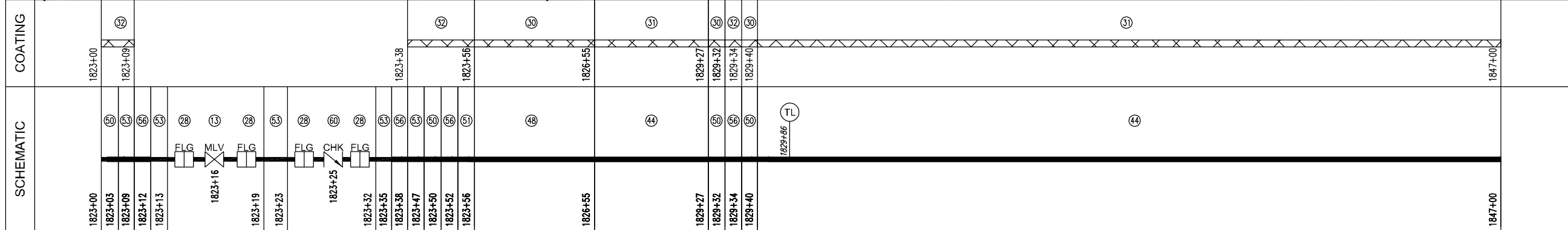
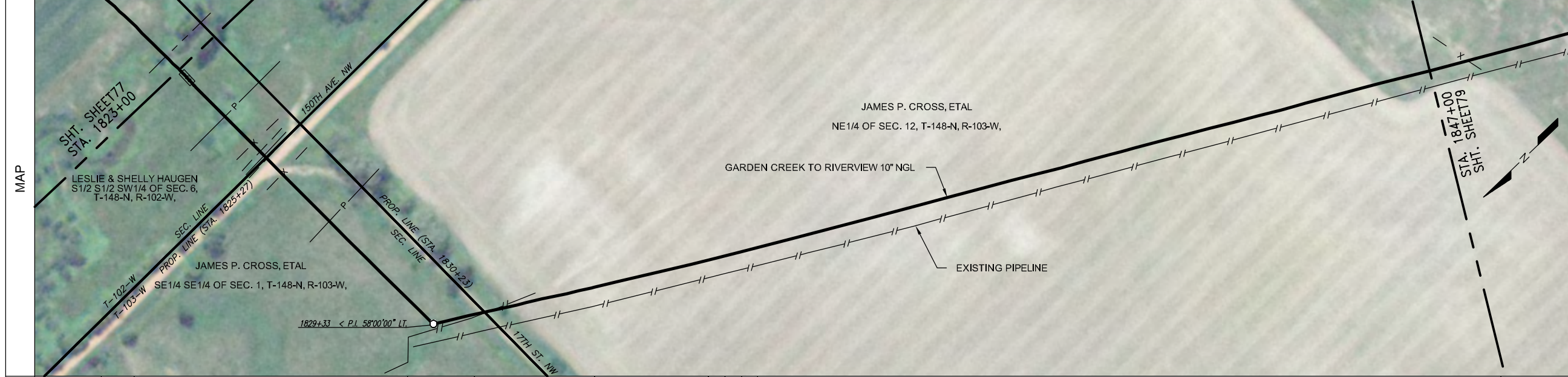
COUNTY	McKENZIE COUNTY						
PLS							
HCA							

PIPE SPECIFICATIONS		
NO.	DESCRIPTION	LENGTH
44	10.75" O.D. X 0.219 W.T. API 5L X42/X52 ERW	2032.0
48	10.75" O.D. X 0.250 W.T. API 5L X52/X60 ERW	299.6
50	10.75" O.D. X 0.307 W.T. API 5L X52 ERW	16.7
51	10.75" O.D. X 0.307 W.T. API 5L X60/X56 ERW	4.2
53	10.75" O.D. X 0.365 W.T. API 5L X42/X52 ERW	25.2
56	10" STD 3R WHPS2 ELL (4)	9.2
60	10" 600# CHECK VALVE (1)	1
13	10" 600# BALL VALVE (1)	1
28	10" 600# STD WHPS2 REWN FLANGE (4)	4

COATING SPECIFICATIONS		
NO.	DESCRIPTION	LENGTH
30	ARO 30-40 MIL	309.8
31	FBE 14-16 MIL	2032.0
32	EX COAT (DENS0 7125)	29.8

TEST SECTION INFORMATION	
SP1, TS 2, 12/16/11, NO. 10532 6813 002H, 2063 PSIG, 1027+26 TO 1823+35	
SP1, TS 3, 11/25/11, NO. 10532 6813 003H, 2074 PSIG, 1823+35 TO 2326+52	

ESTABLISHED MOP				
1440 PSI				
REVISIONS				
NO.	DESCRIPTION	BY	CKD.	DATE



This drawing and its inputs are the property of ONEOK NGL Pipeline, L.P. This drawing is being lent, not sold to the recipient. In consideration of the loan of this drawing, the borrower agrees that the drawing will not be reproduced, copied, sold, loaned or otherwise disposed of directly or indirectly, nor used for any purpose other than for which the drawing is specifically furnished. This drawing is being provided to the borrower solely for the purposes of the borrower's confidential use in the planning and preparedness for emergency or other planning purposes. This copy is uncontrolled and is valid only at the time of printing.

Prepared for:

 A SUBSIDIARY OF ONEOK PARTNERS

Prepared by:

 Golden Field Services
 (918) 610-0014

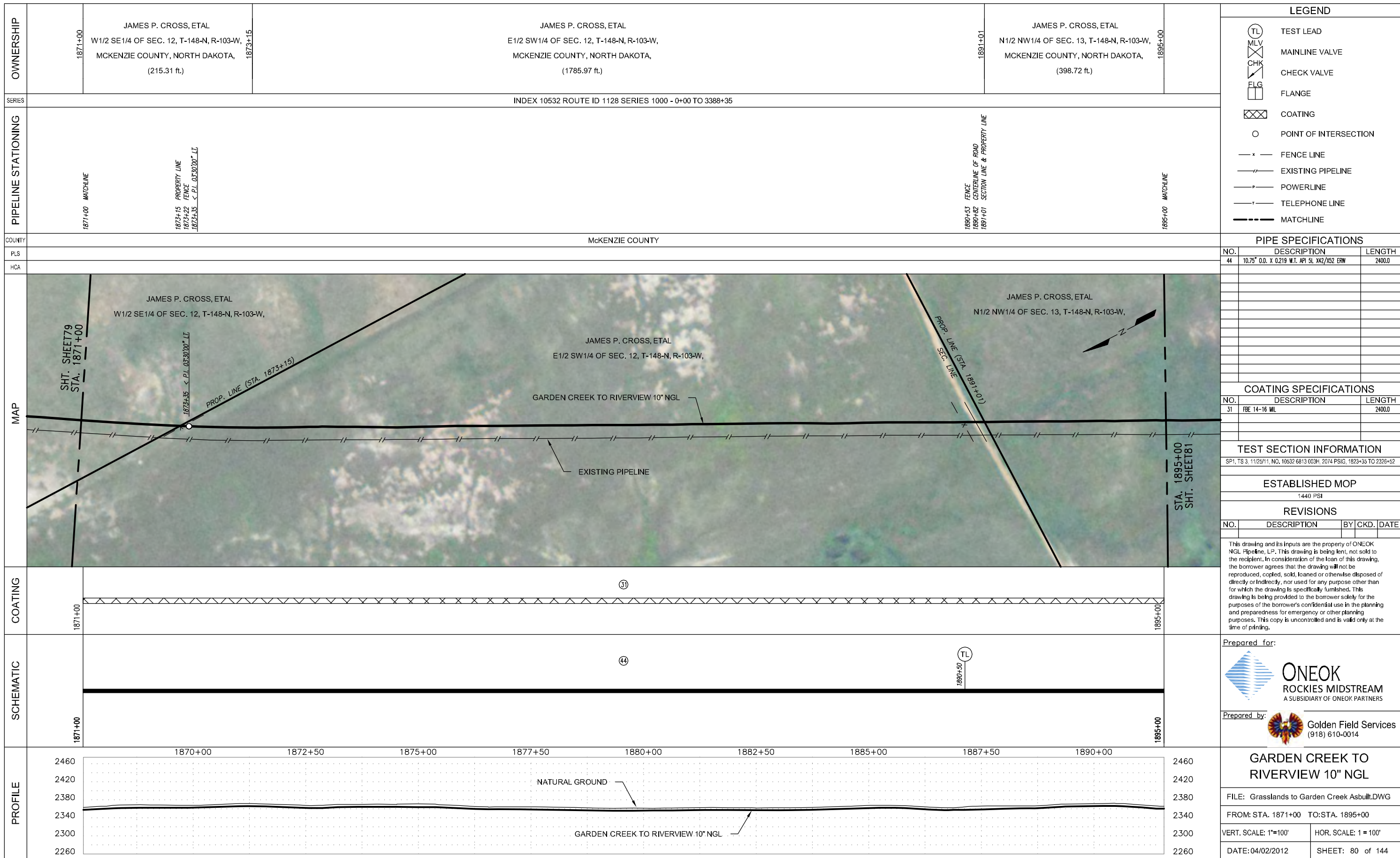
GARDEN CREEK TO RIVERVIEW 10" NGL

FILE: Grasslands to Garden Creek Asbuilt.DWG

FROM: STA. 1823+00 TO: STA. 1847+00

VERT. SCALE: 1"=100' HOR. SCALE: 1"=100'

DATE: 04/02/2012 SHEET: 78 of 144



LEGEND	
	TEST LEAD
	MAINLINE VALVE
	CHECK VALVE
	FLANGE
	COATING
	POINT OF INTERSECTION
	FENCE LINE
	EXISTING PIPELINE
	POWERLINE
	TELEPHONE LINE
	MATCHLINE

PIPE SPECIFICATIONS		
NO.	DESCRIPTION	LENGTH
44	10.75" O.D. X 0.219 W.T. API 5L X42/X52 ERW	2400.0

COATING SPECIFICATIONS		
NO.	DESCRIPTION	LENGTH
31	FBE 14-16 MIL	2400.0

TEST SECTION INFORMATION	
SP1, TS 3, 11/25/11, NO. 10632 6813 003H, 2074 PSIG, 1823+35 TO 2326+52	

ESTABLISHED MOP				
1440 PSI				
REVISIONS				
NO.	DESCRIPTION	BY	CKD.	DATE

This drawing and its inputs are the property of ONEOK NGL Pipeline, L.P. This drawing is being lent, not sold to the recipient. In consideration of the loan of this drawing, the borrower agrees that the drawing will not be reproduced, copied, sold, loaned or otherwise disposed of directly or indirectly, nor used for any purpose other than for which the drawing is specifically furnished. This drawing is being provided to the borrower solely for the purposes of the borrower's confidential use in the planning and preparedness for emergency or other planning purposes. This copy is uncontrolled and is valid only at the time of printing.

Prepared for:

Prepared by:

Golden Field Services
(918) 610-0014

GARDEN CREEK TO RIVERVIEW 10" NGL	
FILE: Grasslands to Garden Creek Asbuilt.DWG	
FROM: STA. 1871+00 TO: STA. 1895+00	
VERT. SCALE: 1"=100'	HOR. SCALE: 1"=100'
DATE: 04/02/2012	SHEET: 80 of 144

OWNERSHIP	1895+00	JAMES P. CROSS, ETAL N1/2 NW1/4 OF SEC. 13, T-148-N, R-103-W, MCKENZIE COUNTY, NORTH DAKOTA, (1087.42 ft.)	1905+87	LESLIE & SHELLY HAUGEN S1/2 NW1/4 OF SEC. 13, T-148-N, R-103-W, MCKENZIE COUNTY, NORTH DAKOTA, (1312.58 ft.)	1919+00
	SERIES INDEX 10532 ROUTE ID 1128 SERIES 1000 - 0+00 TO 3388+35				

PIPELINE STATIONING	1895+00 MATCHLINE	1905+87 FENCE 1905+87 PROPERTY LINE 1905+87 UNDERGROUND ELECT. (3.2' COV.)	1919+00 MATCHLINE
	COUNTY MCKENZIE COUNTY		

LEGEND	
	TEST LEAD
	MAINLINE VALVE
	CHECK VALVE
	FLANGE
	COATING
	POINT OF INTERSECTION
	FENCE LINE
	EXISTING PIPELINE
	POWERLINE
	TELEPHONE LINE
	MATCHLINE

PLS	HCA
-----	-----

PIPE SPECIFICATIONS		
NO.	DESCRIPTION	LENGTH
44	10.75" O.D. X 0.219 W.T. API 5L X42/X52 ERW	2400.0



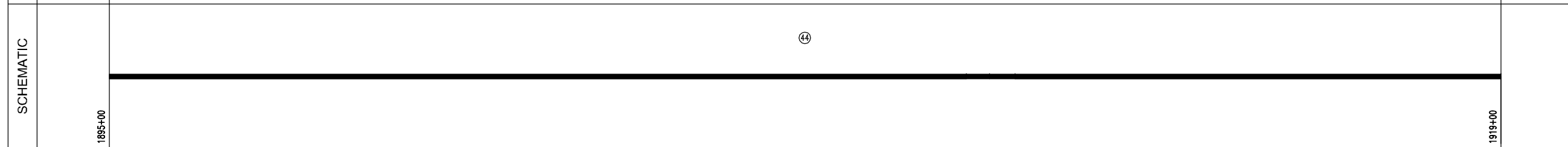
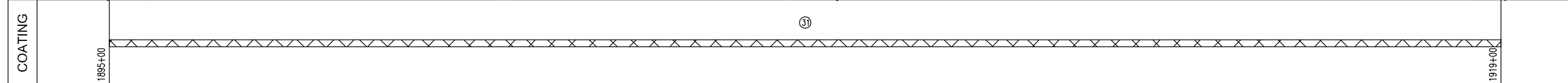
COATING SPECIFICATIONS		
NO.	DESCRIPTION	LENGTH
31	FBE 14-16 MIL	2400.0

TEST SECTION INFORMATION	
SP1, TS 3, 11/25/11, NO. 10632 6813 003H, 2074 PSIG, 1823+35 TO 2326+52	

ESTABLISHED MOP	
1440 PSI	

REVISIONS			
NO.	DESCRIPTION	BY	CKD. DATE

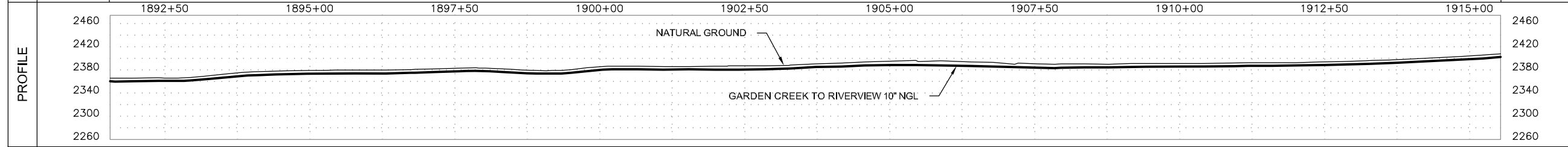
This drawing and its inputs are the property of ONEOK NGL Pipeline, LP. This drawing is being lent, not sold to the recipient. In consideration of the loan of this drawing, the borrower agrees that the drawing will not be reproduced, copied, sold, loaned or otherwise disposed of directly or indirectly, nor used for any purpose other than for which the drawing is specifically furnished. This drawing is being provided to the borrower solely for the purposes of the borrower's confidential use in the planning and preparedness for emergency or other planning purposes. This copy is uncontrolled and is valid only at the time of printing.



Prepared for:

Prepared by:

Golden Field Services
(918) 610-0014



GARDEN CREEK TO RIVERVIEW 10" NGL	
FILE: Grasslands to Garden Creek Asbuilt.DWG	
FROM: STA. 1895+00 TO: STA. 1919+00	
VERT. SCALE: 1"=100'	HOR. SCALE: 1"=100'
DATE: 04/02/2012	SHEET: 81 of 144

OWNERSHIP	1967+00	USDA FORESTRY SERVICE NE1/4 OF SEC. 23, T-148-N, R-103-W, MCKENZIE COUNTY, NORTH DAKOTA, (847.55 ft.)	1975+48	USDA FORESTRY SERVICE SE1/4 OF SEC. 23, T-148-N, R-103-W, MCKENZIE COUNTY, NORTH DAKOTA, (1552.45 ft.)	1991+00		
	INDEX 10532 ROUTE ID 1128 SERIES 1000 - 0+00 TO 3388+35						
PIPELINE STATIONING	1967+00 MATCHLINE	1968+85 < P.L. 14700'00" LL 1969+21 < P.L. 15700'00" LL	1971+74 < P.L. 03700'00" RL 1972+76 < P.L. 06700'00" RL	1975+48 PROPERTY LINE	1978+83 < P.L. 48700'00" LL 1978+85 EXISTING PIPELINE (CON. N/A) 1978+89 EXISTING PIPELINE (5.8' COV.) 1978+81 EXISTING PIPELINE (CON. N/A) 1978+83 < P.L. 48700'00" LL	1986+21 < P.L. 09700'00" RL 1986+54 < P.L. 23700'00" RL	1991+00 MATCHLINE

LEGEND	
	TEST LEAD
	MAINLINE VALVE
	CHECK VALVE
	FLANGE
	COATING
	POINT OF INTERSECTION
	FENCE LINE
	EXISTING PIPELINE
	POWERLINE
	TELEPHONE LINE
	MATCHLINE

COUNTY	McKENZIE COUNTY				
PLS					
HCA					

PIPE SPECIFICATIONS		
NO.	DESCRIPTION	LENGTH
44	10.75" O.D. X 0.219 W.T. API 5L X42/X52 ERW	2216.2
45	10.75" O.D. X 0.219 W.T. API 5L X52/X60 ERW	163.3
50	10.75" O.D. X 0.307 W.T. API 5L X52 ERW	18.1
56	10" STD JR WHPY52 ELL (1)	2.4



COATING SPECIFICATIONS		
NO.	DESCRIPTION	LENGTH
30	ARO 30-40 MIL	18.1
31	FBE 14-16 MIL	2379.5
32	EX COAT (DENSO 7125)	2.4

TEST SECTION INFORMATION	
SP1, TS 3, 11/25/11, NO. 10632 6813 003H, 2074 PSIG, 1823+35 TO 2326+52	

ESTABLISHED MOP	
1440 PSI	

REVISIONS			
NO.	DESCRIPTION	BY	CKD. DATE

This drawing and its inputs are the property of ONEOK NGL Pipeline, L.P. This drawing is being lent, not sold to the recipient. In consideration of the loan of this drawing, the borrower agrees that the drawing will not be reproduced, copied, sold, loaned or otherwise disposed of directly or indirectly, nor used for any purpose other than for which the drawing is specifically furnished. This drawing is being provided to the borrower solely for the purposes of the borrower's confidential use in the planning and preparedness for emergency or other planning purposes. This copy is uncontrolled and is valid only at the time of printing.

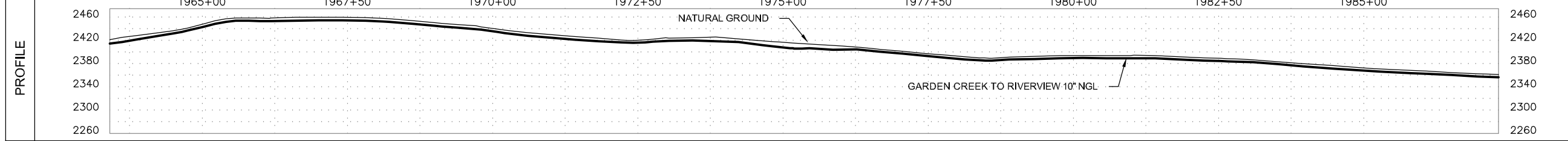
COATING	1967+00	31	1978+78	30	1978+82	32	1978+85	31	1991+00
---------	---------	----	---------	----	---------	----	---------	----	---------

SCHEMATIC	1967+00	45	44	50	56	50	44	1991+00
	1967+00	1968+63	1978+78	1978+82	1978+85	1978+88	1991+00	

Prepared for:

Prepared by:

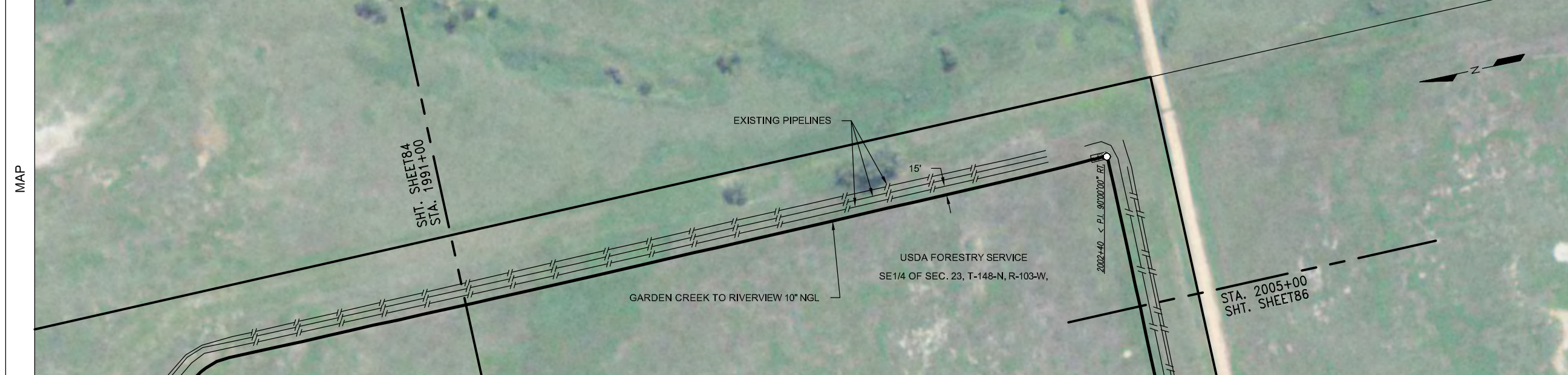
Golden Field Services
(918) 610-0014



GARDEN CREEK TO RIVERVIEW 10" NGL	
FILE: Grasslands to Garden Creek Asbuilt.DWG	
FROM: STA. 1967+00 TO: STA. 1991+00	
VERT. SCALE: 1"=100'	HOR. SCALE: 1"=100'
DATE: 04/02/2012	SHEET: 84 of 144

OWNERSHIP	1991+00	USDA FORESTRY SERVICE SE1/4 OF SEC. 23, T-148-N, R-103-W, MCKENZIE COUNTY, NORTH DAKOTA, (1400.00 ft.)	2005+00
SERIES	INDEX 10532 ROUTE ID 1128 SERIES 1000 - 0+00 TO 3388+35		
PIPELINE STATIONING	1991+00 MATCHLINE		2005+00 MATCHLINE

COUNTY	MCKENZIE COUNTY
PLS	
HCA	



LEGEND	
	TEST LEAD
	MAINLINE VALVE
	CHECK VALVE
	FLANGE
	COATING
	POINT OF INTERSECTION
	FENCE LINE
	EXISTING PIPELINE
	POWERLINE
	TELEPHONE LINE
	MATCHLINE

PIPE SPECIFICATIONS		
NO.	DESCRIPTION	LENGTH
44	10.75" O.D. X 0.219 W.T. API 5L X42/X52 ERW	1352.0
50	10.75" O.D. X 0.307 W.T. API 5L X52 ERW	10.0
53	10.75" O.D. X 0.365 W.T. X42/X52	2.3
54	10.75" O.D. X 0.365 W.T. API 5L X60/X52 ERW	13.4
56	10" STD. 3R. WHPY52 ELL (4)	17.9
13	10" 600# BALL VALVE (1)	1
28	10" 600# STD. WHPY52 RFWN FLANGE (2)	2

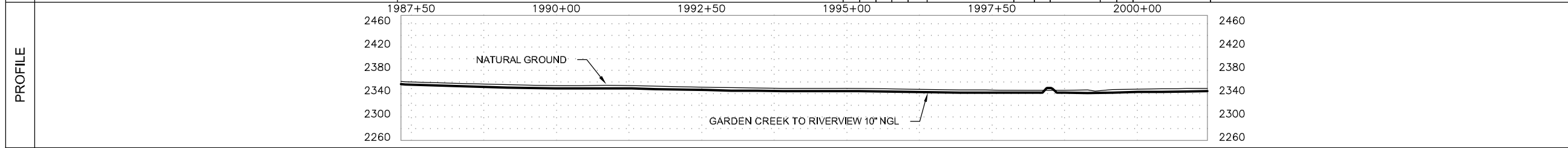
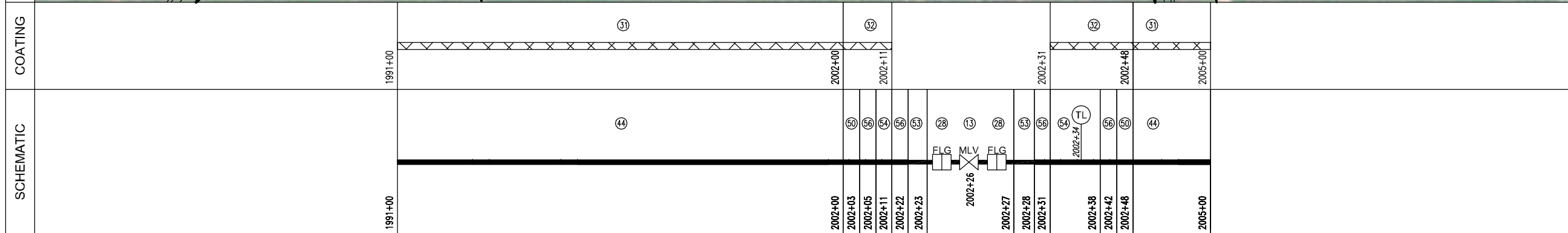
COATING SPECIFICATIONS		
NO.	DESCRIPTION	LENGTH
31	FBE 14-16 MIL	1351.6
32	EX COAT (DENSO 7125)	28.7

TEST SECTION INFORMATION	
SP1, TS 3, 11/25/11, NO. 10632 6813 003H, 2074 PSIG, 1823+35 TO 2326+52	

ESTABLISHED MOP	
1440 PSI	

REVISIONS			
NO.	DESCRIPTION	BY	CKD. DATE

This drawing and its inputs are the property of ONEOK NGL Pipeline, L.P. This drawing is being lent, not sold to the recipient. In consideration of the loan of this drawing, the borrower agrees that the drawing will not be reproduced, copied, sold, loaned or otherwise disposed of directly or indirectly, nor used for any purpose other than for which the drawing is specifically furnished. This drawing is being provided to the borrower solely for the purposes of the borrower's confidential use in the planning and preparedness for emergency or other planning purposes. This copy is uncontrolled and is valid only at the time of printing.



Prepared for:

Prepared by:

Golden Field Services
(918) 610-0014

GARDEN CREEK TO RIVERVIEW 10" NGL	
FILE: Grasslands to Garden Creek Asbuilt.DWG	
FROM: STA. 1991+00 TO: STA. 2005+00	
VERT. SCALE: 1"=100'	HOR. SCALE: 1"=100'
DATE: 04/02/2012	SHEET: 85 of 144

OWNERSHIP	2029+00	USDA FORESTRY SERVICE SW1/4 OF SEC. 23, T-148-N, R-103-W, MCKENZIE COUNTY, NORTH DAKOTA, (2133.99 ft.)	USDA FORESTRY SERVICE NW1/4 OF SEC. 26, T-148-N, R-103-W, MCKENZIE COUNTY, NORTH DAKOTA, (266.01 ft.)	2050+34	2053+00	
SERIES	INDEX 10532 ROUTE ID 1128 SERIES 1000 - 0+00 TO 3388+35					
PIPELINE STATIONING	2029+00 MATCHLINE	2034+31 TOP OF SLOPE 2034+61 TOE OF SLOPE 2034+83 CENTERLINE OF DRAIN 2035+09 TOE OF SLOPE 2035+39 TOP OF SLOPE	2048+77 < P.I. 51'00"00" LI	2049+80 EXIT GRASS AREA/ ENTER ROADWAY 2049+87 TOE OF SLOPE 2050+06 TOE OF SLOPE 2050+16 EDGE OF ROAD 2050+33 CENTERLINE OF 14TH ST. NW 2050+34 SECTION LINE & PROPERTY LINE 2050+50 EDGE OF ROAD 2050+64 TOE OF SLOPE 2050+77 TOE OF SLOPE 2050+84 EXIT ROADWAY/ ENTER GRASS AREA 2053+00 MATCHLINE		
COUNTY	McKENZIE COUNTY					
PLS						
HCA						

LEGEND	
	TEST LEAD
	MAINLINE VALVE
	CHECK VALVE
	FLANGE
	COATING
	POINT OF INTERSECTION
	FENCE LINE
	EXISTING PIPELINE
	POWERLINE
	TELEPHONE LINE
	MATCHLINE

PIPE SPECIFICATIONS		
NO.	DESCRIPTION	LENGTH
44	10.75" O.D. X 0.219 W.T. API 5L X42/X52 ERW	2208.7
48	10.75" O.D. X 0.250 W.T. API 5L X52/X60 ERW	177.1
50	10.75" O.D. X 0.307 W.T. API 5L X52 ERW	11.9
56	10" STD 3R WHPY52 ELL (1)	2.2

COATING SPECIFICATIONS		
NO.	DESCRIPTION	LENGTH
30	ARO 30-40 MIL	189.1
31	FBE 14-16 MIL	2208.7
32	EX COAT (DENSO 7125)	2.2

TEST SECTION INFORMATION	
SP1, TS 3, 11/25/11, NO. 10632 6813 003H, 2074 PSIG, 1823+35 TO 2326+52	

ESTABLISHED MOP	
1440 PSI	


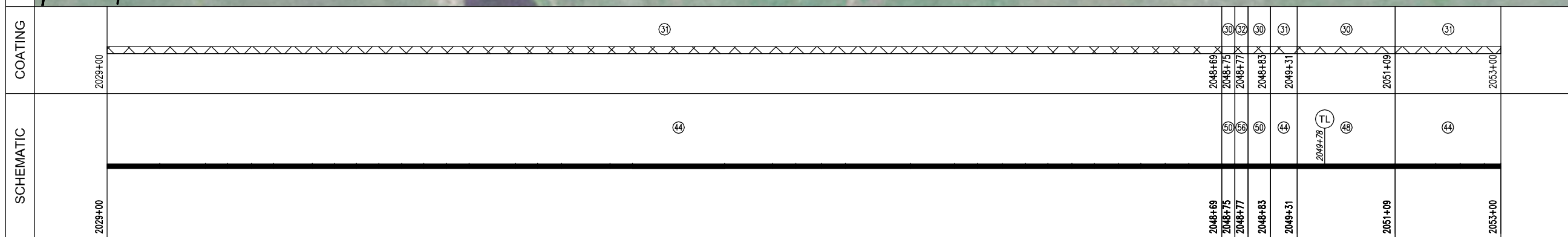
REVISIONS				
NO.	DESCRIPTION	BY	CKD.	DATE

This drawing and its inputs are the property of ONEOK NGL Pipeline, L.P. This drawing is being lent, not sold to the recipient. In consideration of the loan of this drawing, the borrower agrees that the drawing will not be reproduced, copied, sold, loaned or otherwise disposed of directly or indirectly, nor used for any purpose other than for which the drawing is specifically furnished. This drawing is being provided to the borrower solely for the purposes of the borrower's confidential use in the planning and preparedness for emergency or other planning purposes. This copy is uncontrolled and is valid only at the time of printing.

Prepared for:

Prepared by:

Golden Field Services
(918) 610-0014



GARDEN CREEK TO RIVERVIEW 10" NGL	
FILE: Grasslands to Garden Creek Asbuilt.DWG	
FROM: STA. 2029+00 TO: STA. 2053+00	
VERT. SCALE: 1"=100'	HOR. SCALE: 1"=100'
DATE: 04/02/2012	SHEET: 87 of 144

OWNERSHIP	2173+00 USDA FORESTRY SERVICE SE1/4 OF SEC. 33, T-147-N, R-103-W, MCKENZIE COUNTY, NORTH DAKOTA, (407.50 ft.) 2177+08	USDA FORESTRY SERVICE SW1/4 OF SEC. 33, T-147-N, R-103-W, MCKENZIE COUNTY, NORTH DAKOTA, (1991.78 ft.) 2197+00
SERIES	INDEX 10532 ROUTE ID 1128 SERIES 1000 - 0+00 TO 3388+35	
PIPELINE STATIONING	2173+00 MATCHLINE 2176+69 < P.L. 03700'00" LI 2177+08 PROPERTY LINE	2182+21 < P.L. 03700'00" LI 2182+57 < P.L. 06700'00" LI 2186+51 < P.L. 08700'00" LI 2186+74 < P.L. 02700'00" LI 2187+15 < P.L. 21700'00" LI 2191+16 < P.L. 48700'00" RI 2194+93 < P.L. 05700'00" LI 2195+42 < P.L. 06700'00" LI 2196+18 < P.L. 16700'00" RI 2197+00 MATCHLINE
COUNTY	McKENZIE COUNTY	
PLS		
HCA		

LEGEND	
	TEST LEAD
	MAINLINE VALVE
	CHECK VALVE
	FLANGE
	COATING
	POINT OF INTERSECTION
	FENCE LINE
	EXISTING PIPELINE
	POWERLINE
	TELEPHONE LINE
	MATCHLINE

PIPE SPECIFICATIONS		
NO.	DESCRIPTION	LENGTH
44	10.75" O.D. X 0.219 W.T. API 5L X42/X52 ERW	1810.0
48	10.75" O.D. X 0.250 W.T. API 5L X52/X60 ERW	578.2
50	10.75" O.D. X 0.307 W.T. API 5L X52 ERW	9.4
56	10" STD 3R WHPY52 ELL (1)	2.4

COATING SPECIFICATIONS		
NO.	DESCRIPTION	LENGTH
30	ARO 30-40 MIL	587.6
31	FBE 14-16 MIL	1810.0
32	EX COAT (DENS0 7125)	2.4

TEST SECTION INFORMATION	
SP1, TS 3, 11/25/11, NO. 10632 6813 003H, 2074 PSIG, 1823+35 TO 2326+52	

ESTABLISHED MOP	
1440 PSI	

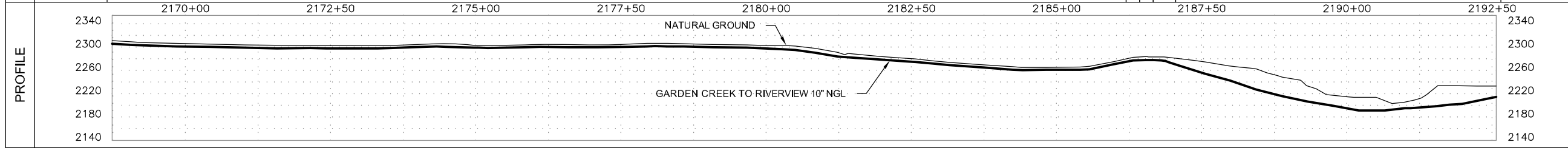
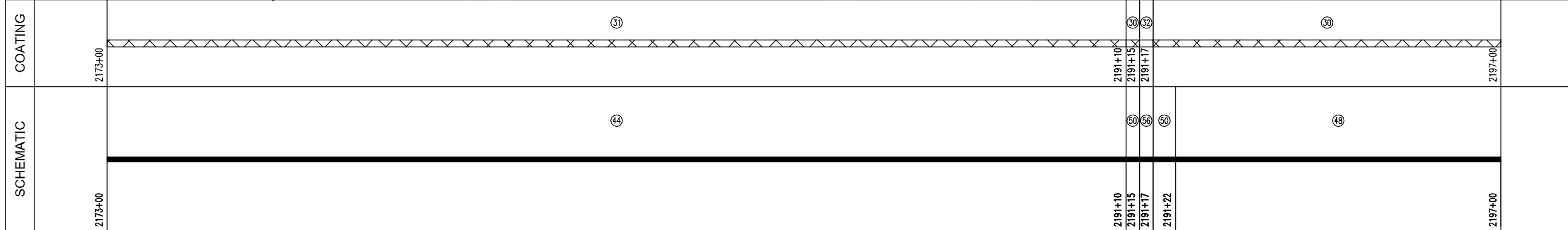
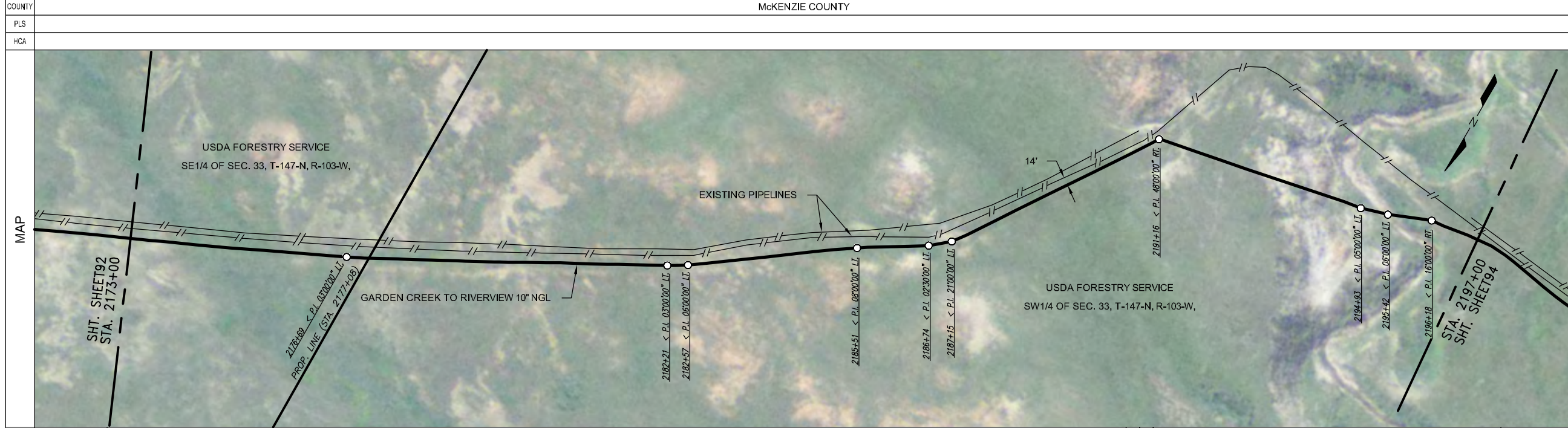
REVISIONS				
NO.	DESCRIPTION	BY	CKD.	DATE

This drawing and its inputs are the property of ONEOK NGL Pipeline, L.P. This drawing is being lent, not sold to the recipient. In consideration of the loan of this drawing, the borrower agrees that the drawing will not be reproduced, copied, sold, loaned or otherwise disposed of directly or indirectly, nor used for any purpose other than for which the drawing is specifically furnished. This drawing is being provided to the borrower solely for the purposes of the borrower's confidential use in the planning and preparedness for emergency or other planning purposes. This copy is uncontrolled and is valid only at the time of printing.

Prepared for:

Prepared by:

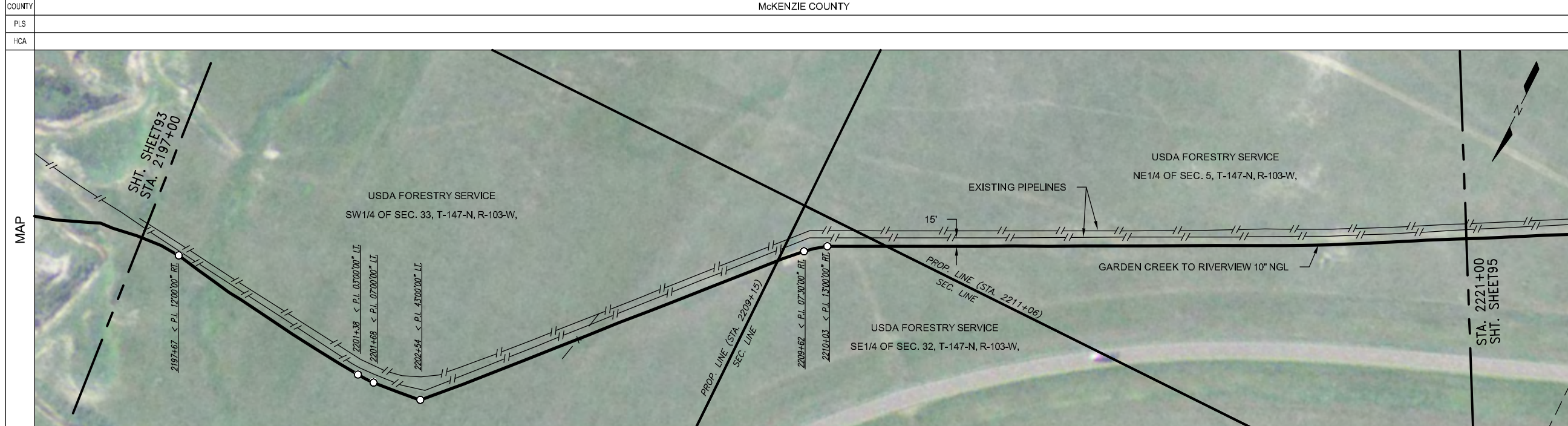
Golden Field Services
(918) 610-0014



GARDEN CREEK TO RIVERVIEW 10" NGL	
FILE: Grasslands to Garden Creek Asbuilt.DWG	
FROM: STA. 2173+00 TO: STA. 2197+00	
VERT. SCALE: 1"=100'	HOR. SCALE: 1"=100'
DATE: 04/02/2012	SHEET: 93 of 144

OWNERSHIP	2197+00	USDA FORESTRY SERVICE SW1/4 OF SEC. 33, T-147-N, R-103-W, MCKENZIE COUNTY, NORTH DAKOTA, (1215.15 ft.)	2209+15	USDA FORESTRY SERVICE SE1/4 OF SEC. 32, T-147-N, R-103-W, MCKENZIE COUNTY, NORTH DAKOTA, (191.18 ft.)	2211+06	USDA FORESTRY SERVICE NE1/4 OF SEC. 5, T-147-N, R-103-W, MCKENZIE COUNTY, NORTH DAKOTA, (994.32 ft.)	2221+00
SERIES	INDEX 10532 ROUTE ID 1128 SERIES 1000 - 0+00 TO 3388+35						
PIPELINE STATIONING	2197+00 MATCHLINE 2192+67 < P.L. 1200'00" R.L.	2201+38 < P.L. 0300'00" L.L. 2201+68 < P.L. 0700'00" L.L.	2202+54 < P.L. 4300'00" L.L.	2205+46 FENCE	2209+15 SECTION LINE & PROPERTY LINE 2209+62 < P.L. 0730'00" R.L. 2210+03 < P.L. 1300'00" R.L.	2211+06 SECTION LINE & PROPERTY LINE	2221+00 MATCHLINE
COUNTY	McKENZIE COUNTY						
PLS							
HCA							

LEGEND	
	TEST LEAD
	MAINLINE VALVE
	CHECK VALVE
	FLANGE
	COATING
	POINT OF INTERSECTION
	FENCE LINE
	EXISTING PIPELINE
	POWERLINE
	TELEPHONE LINE
	MATCHLINE



PIPE SPECIFICATIONS		
NO.	DESCRIPTION	LENGTH
44	10.75" O.D. X 0.219 W.T. API 5L X42/X52 ERW	2316.1
48	10.75" O.D. X 0.250 W.T. API 5L X52/X60 ERW	61.3
50	10.75" O.D. X 0.307 W.T. API 5L X52 ERW	19.8
56	10" STD 3R MHPY52 ELL (2)	2.8

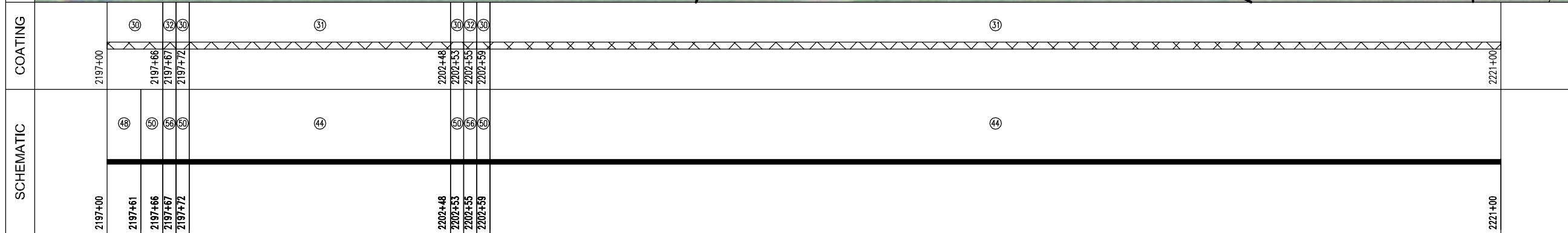
COATING SPECIFICATIONS		
NO.	DESCRIPTION	LENGTH
30	ARO 30-40 MIL	81.2
31	FBE 14-16 MIL	2316.1
32	EX COAT (DENSO 7125)	2.8

TEST SECTION INFORMATION	
SP1, TS 3, 11/25/11, NO. 10532 6813 003H, 2074 PSIG, 1823+35 TO 2326+52	

ESTABLISHED MOP	
1440 PSI	

REVISIONS			
NO.	DESCRIPTION	BY	CKD. DATE

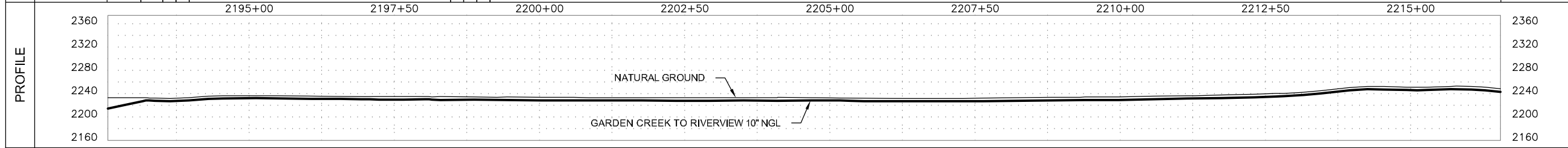
This drawing and its inputs are the property of ONEOK NGL Pipeline, L.P. This drawing is being lent, not sold to the recipient. In consideration of the loan of this drawing, the borrower agrees that the drawing will not be reproduced, copied, sold, loaned or otherwise disposed of directly or indirectly, nor used for any purpose other than for which the drawing is specifically furnished. This drawing is being provided to the borrower solely for the purposes of the borrower's confidential use in the planning and preparedness for emergency or other planning purposes. This copy is uncontrolled and is valid only at the time of printing.



Prepared for:

Prepared by:

Golden Field Services
(918) 610-0014



GARDEN CREEK TO RIVERVIEW 10" NGL	
FILE: Grasslands to Garden Creek Asbuilt.DWG	
FROM: STA. 2197+00 TO: STA. 2221+00	
VERT. SCALE: 1"=100'	HOR. SCALE: 1"=100'
DATE: 04/02/2012	SHEET: 94 of 144

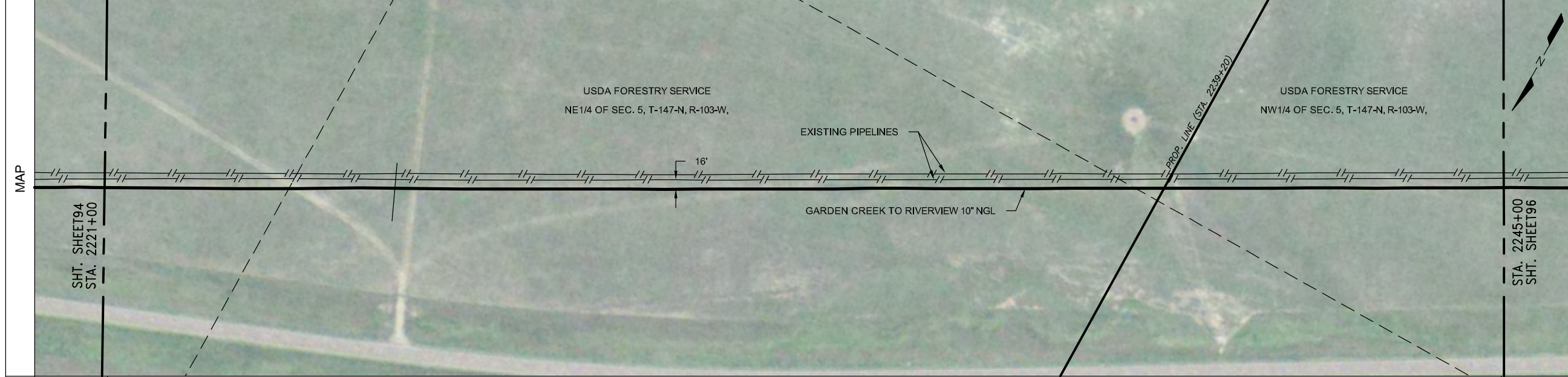
OWNERSHIP	2221+00	USDA FORESTRY SERVICE NE1/4 OF SEC. 5, T-147-N, R-103-W, MCKENZIE COUNTY, NORTH DAKOTA, (1819.79 ft.)	2239+20	USDA FORESTRY SERVICE NW1/4 OF SEC. 5, T-147-N, R-103-W, MCKENZIE COUNTY, NORTH DAKOTA, (580.21 ft.)	2245+00
	SERIES INDEX 10532 ROUTE ID 1128 SERIES 1000 - 0+00 TO 3388+35				

PIPELINE STATIONING	2221+00 MATCHLINE	2225+96 CENTERLINE OF ROAD	2239+20 PROPERTY LINE	2245+00 MATCHLINE
	COUNTY MCKENZIE COUNTY			

LEGEND	
	TEST LEAD
	MAINLINE VALVE
	CHECK VALVE
	FLANGE
	COATING
	POINT OF INTERSECTION
	FENCE LINE
	EXISTING PIPELINE
	POWERLINE
	TELEPHONE LINE
	MATCHLINE

PLS	
HCA	

PIPE SPECIFICATIONS		
NO.	DESCRIPTION	LENGTH
44	10.75" O.D. X 0.219 W.T. API 5L X42/X52 ERW	2400.0



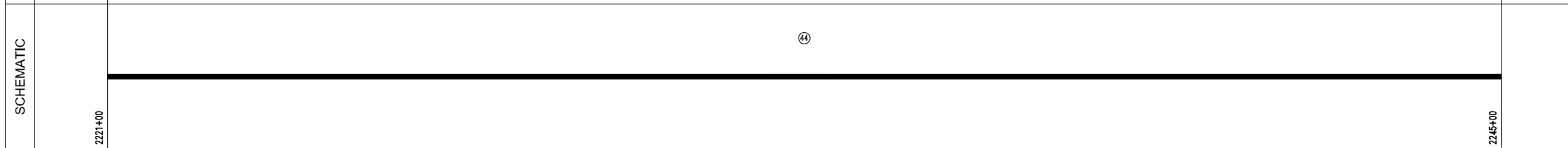
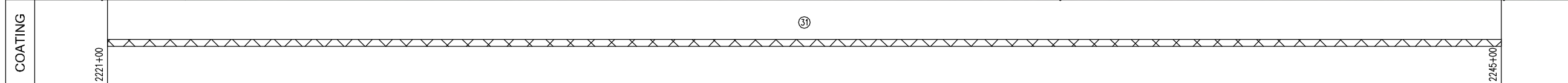
COATING SPECIFICATIONS		
NO.	DESCRIPTION	LENGTH
31	FBE 14-16 MIL	2400.0

TEST SECTION INFORMATION	
SP1, TS 3, 11/25/11, NO. 10532 6813 003H, 2074 PSIG, 1823+35 TO 2326+52	

ESTABLISHED MOP	
1440 PSI	

REVISIONS			
NO.	DESCRIPTION	BY	CKD. DATE

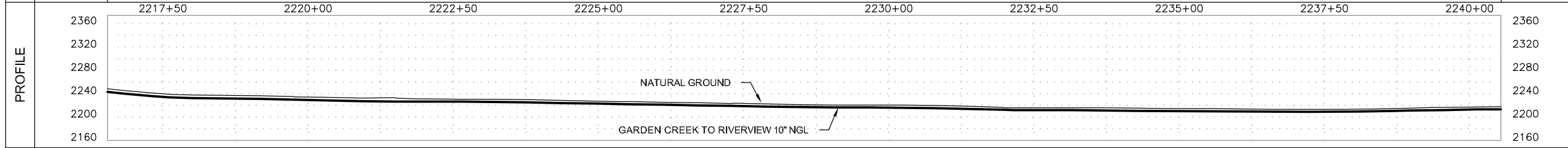
This drawing and its inputs are the property of ONEOK NGL Pipeline, L.P. This drawing is being lent, not sold to the recipient. In consideration of the loan of this drawing, the borrower agrees that the drawing will not be reproduced, copied, sold, loaned or otherwise disposed of directly or indirectly, nor used for any purpose other than for which the drawing is specifically furnished. This drawing is being provided to the borrower solely for the purposes of the borrower's confidential use in the planning and preparedness for emergency or other planning purposes. This copy is uncontrolled and is valid only at the time of printing.



Prepared for:

Prepared by:

Golden Field Services
(918) 610-0014



GARDEN CREEK TO RIVERVIEW 10" NGL	
FILE: Grasslands to Garden Creek Asbuilt.DWG	
FROM: STA. 2221+00 TO: STA. 2245+00	
VERT. SCALE: 1"=100'	HOR. SCALE: 1"=100'
DATE: 04/02/2012	SHEET: 95 of 144

OWNERSHIP	2269+00 USDA FORESTRY SERVICE SW1/4 OF SEC. 5, T-147-N, R-103-W, MCKENZIE COUNTY, NORTH DAKOTA (226.77 ft.) 2271+27	USDA FORESTRY SERVICE SE1/4 OF SEC. 6, T-147-N, R-103-W, MCKENZIE COUNTY, NORTH DAKOTA, (2173.23 ft.)	2293+00
	SERIES INDEX 10532 ROUTE ID 1128 SERIES 1000 - 0+00 TO 3388+35		

PIPELINE STATIONING	2269+00 MATCHLINE	2271+27 SECTION LINE & PROPERTY LINE	2274+27 < P.L. 02°30'00" LI 2274+54 < P.L. 04°30'00" LI	2280+55 < P.L. 03°00'00" LI	2284+49 < P.L. 12°00'00" RT 2284+91 < P.L. 04°00'00" RT	2293+00 MATCHLINE
	COUNTY MCKENZIE COUNTY					

LEGEND	
	TEST LEAD
	MAINLINE VALVE
	CHECK VALVE
	FLANGE
	COATING
	POINT OF INTERSECTION
	FENCE LINE
	EXISTING PIPELINE
	POWERLINE
	TELEPHONE LINE
	MATCHLINE

PIPE SPECIFICATIONS	NO.	DESCRIPTION	LENGTH
	44	10.75" O.D. X 0.219 W.T. API 5L X42/X52 ERW	2400.0

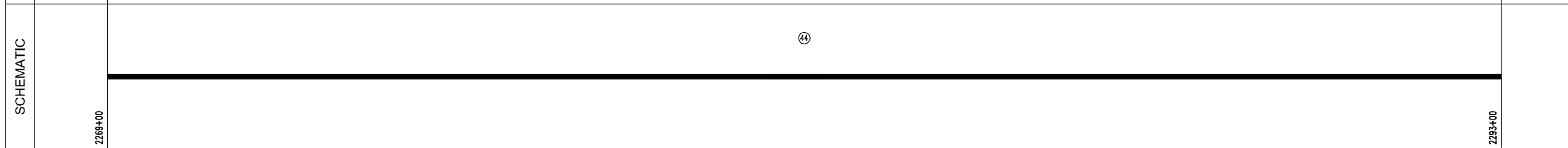
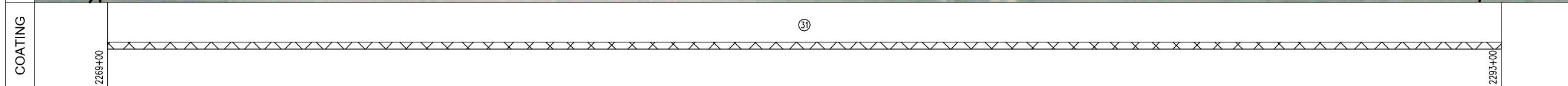


PIPE SPECIFICATIONS		
NO.	DESCRIPTION	LENGTH
44	10.75" O.D. X 0.219 W.T. API 5L X42/X52 ERW	2400.0

COATING SPECIFICATIONS		
NO.	DESCRIPTION	LENGTH
31	FBE 14-16 MIL	2400.0

TEST SECTION INFORMATION	
SP1, TS 3, 11/25/11, NO. 10532 6813 003H, 2074 PSIG, 1823+35 TO 2326+52	

ESTABLISHED MOP 1440 PSI				
REVISIONS				
NO.	DESCRIPTION	BY	CKD.	DATE

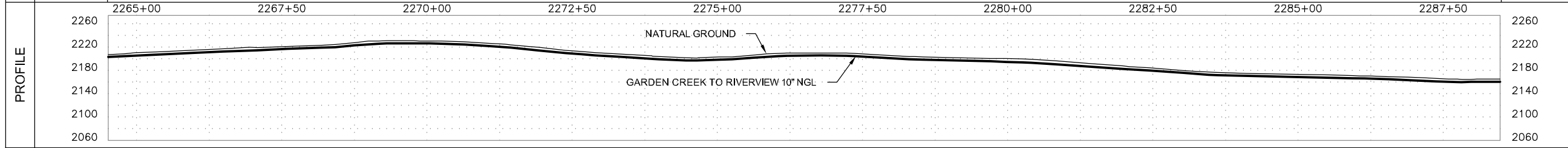


This drawing and its inputs are the property of ONEOK NGL Pipeline, L.P. This drawing is being lent, not sold to the recipient. In consideration of the loan of this drawing, the borrower agrees that the drawing will not be reproduced, copied, sold, loaned or otherwise disposed of directly or indirectly, nor used for any purpose other than for which the drawing is specifically furnished. This drawing is being provided to the borrower solely for the purposes of the borrower's confidential use in the planning and preparedness for emergency or other planning purposes. This copy is uncontrolled and is valid only at the time of printing.

Prepared for:

Prepared by:

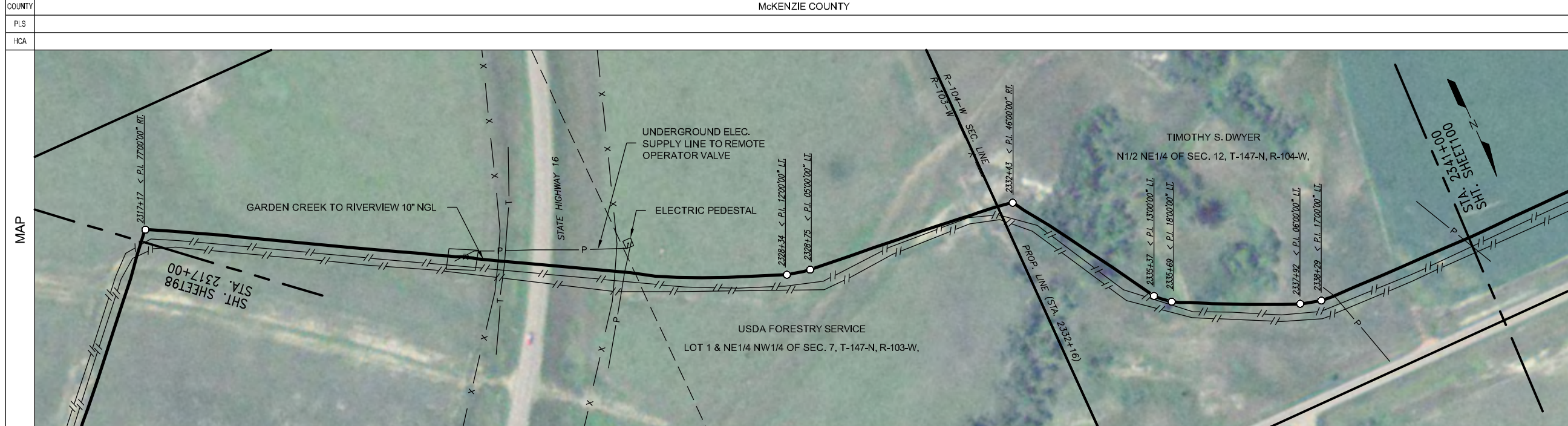
Golden Field Services
(918) 610-0014



GARDEN CREEK TO RIVERVIEW 10" NGL	
FILE: Grasslands to Garden Creek Asbuilt.DWG	
FROM: STA. 2269+00 TO: STA. 2293+00	
VERT. SCALE: 1"=100'	HOR. SCALE: 1"=100'
DATE: 04/02/2012	SHEET: 97 of 144

OWNERSHIP	2317+00 USDA FORESTRY SERVICE LOT 1 & NE1/4 NW1/4 OF SEC. 7, T-147-N, R-103-W, MCKENZIE COUNTY, NORTH DAKOTA, (1516.14 ft.)	2332+16 TIMOTHY S. DWYER N1/2 NE1/4 OF SEC. 12, T-147-N, R-104-W, MCKENZIE COUNTY, NORTH DAKOTA, (883.86 ft.)	2341+00
SERIES	INDEX 10532 ROUTE ID 1128 SERIES 1000 - 0+00 TO 3388+35		
PIPELINE STATIONING	2317+00 MATCHLINE 2317+17 < P.L. 27700'00" LL	2324+35 EXIT GRASS AREA/ ENTER ROADWAY 2324+35 FENCE 2324+36 UNDERGROUND TELE. (2.6' COV.) 2324+58 TOP OF BANK 2324+73 TOE OF BANK 2324+92 TOE OF BANK 2324+22 EDGE OF ROAD 2324+37 CENTERLINE OF ST. HWY. 16 2324+52 EDGE OF ROAD 2324+82 TOE OF BANK 2325+37 FENCE 2325+37 EXIT ROADWAY/ ENTER GRASS AREA 2325+54 UNDERGROUND ELECT. (3.5' COV.) 2328+34 < P.L. 12200'00" LL 2328+75 < P.L. 05200'00" LL 2332+16 SECTION LINE & PROPERTY LINE 2332+43 < P.L. 47000'00" RL 2335+37 < P.L. 13200'00" LL 2335+69 < P.L. 18200'00" LL 2337+92 < P.L. 06200'00" LL 2338+29 < P.L. 17200'00" LL 2338+53 UNDERGROUND ELECT. (3.1' COV.) 2340+91 OVERHEAD POWER (30' CLEARANCE) 2341+00 MATCHLINE	
COUNTY	McKENZIE COUNTY		
PLS			
HCA			

LEGEND	
	TEST LEAD
	MAINLINE VALVE
	CHECK VALVE
	FLANGE
	COATING
	POINT OF INTERSECTION
	FENCE LINE
	EXISTING PIPELINE
	POWERLINE
	TELEPHONE LINE
	MATCHLINE



PIPE SPECIFICATIONS		
NO.	DESCRIPTION	LENGTH
44	10.75" O.D. X 0.219 W.T. API 5L X42/X52 ERW	1654.8
45	10.75" O.D. X 0.219 W.T. API 5L X52/X60 ERW	189.1
48	10.75" O.D. X 0.250 W.T. API 5L X52/X60 ERW	400.2
50	10.75" O.D. X 0.307 W.T. API 5L X52 ERW	106.1
51	10.75" O.D. X 0.307 W.T. API 5L X60/X56	8.4
53	10.75" O.D. X 0.365 W.T. API 5L X42/X52 ERW	2.6
54	10.75" O.D. X 0.365 W.T. API 5L X60/X52 ERW	22.9
56	10" STD 3R WHPYS2 ELL (6)	11.6
13	10" 600# BALL VALVE (1)	1
28	10" 600# STD WHPYS2 RWVN FLANGE (2)	2
61	REMOTE OPERATOR VALVE (1)	1

COATING SPECIFICATIONS		
NO.	DESCRIPTION	LENGTH
30	ARO 30-40 MIL	506.3
31	FBE 14-16 MIL	1843.9
32	EX COAT (DENS0 7125)	38.8

TEST SECTION INFORMATION	
SP1, TS 3, 11/25/11, NO. 10532 6813 003H, 2074 PSIG, 1823+35 TO 2326+52	
SP2, TS 4, 12/10/11, NO. 10532 6813 004H, 2091 PSIG, 2326+52 TO 2341+52	

ESTABLISHED MOP	
1440 PSI	

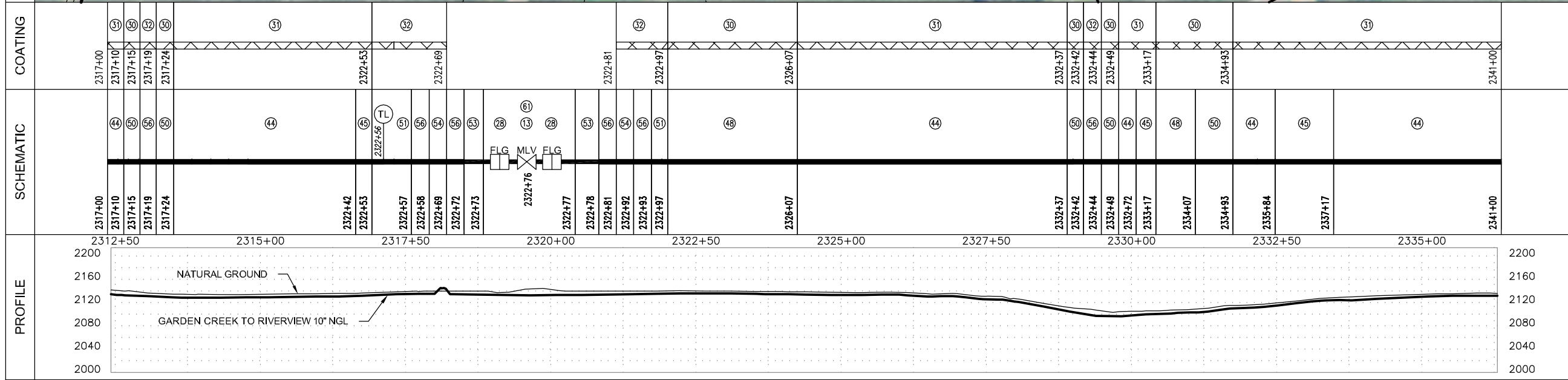
REVISIONS			
NO.	DESCRIPTION	BY	CKD./DATE

This drawing and its inputs are the property of ONEOK NGL Pipeline, L.P. This drawing is being lent, not sold to the recipient. In consideration of the loan of this drawing, the borrower agrees that the drawing will not be reproduced, copied, sold, loaned or otherwise disposed of directly or indirectly, nor used for any purpose other than for which the drawing is specifically furnished. This drawing is being provided to the borrower solely for the purposes of the borrower's confidential use in the planning and preparedness for emergency or other planning purposes. This copy is uncontrolled and is valid only at the time of printing.

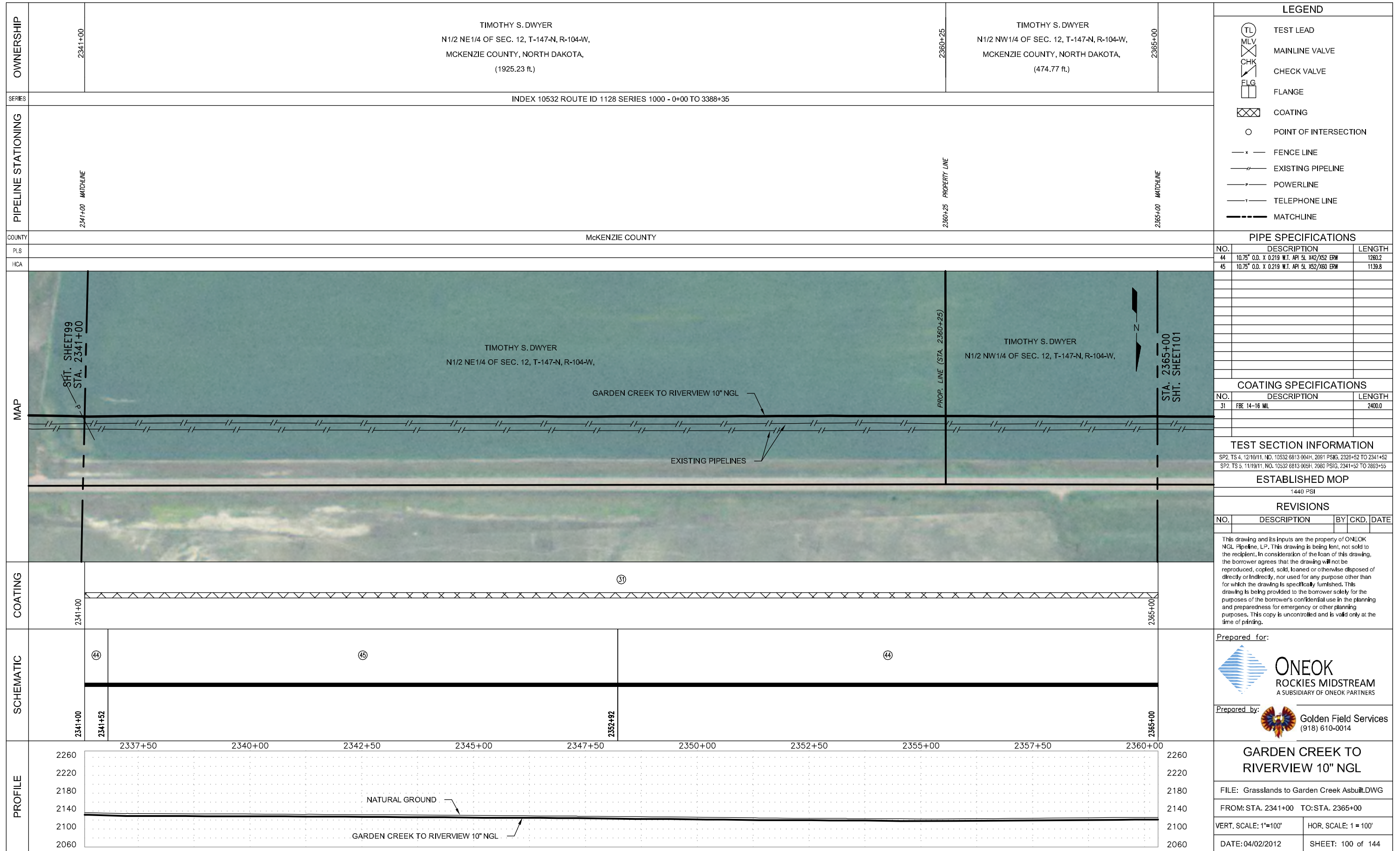
Prepared for:

Prepared by:

Golden Field Services
(918) 610-0014



GARDEN CREEK TO RIVERVIEW 10" NGL	
FILE:	Grasslands to Garden Creek Asbuilt.DWG
FROM: STA.	2317+00 TO: STA. 2341+00
VERT. SCALE:	1"=100'
HOR. SCALE:	1"=100'
DATE:	04/02/2012
SHEET:	99 of 144

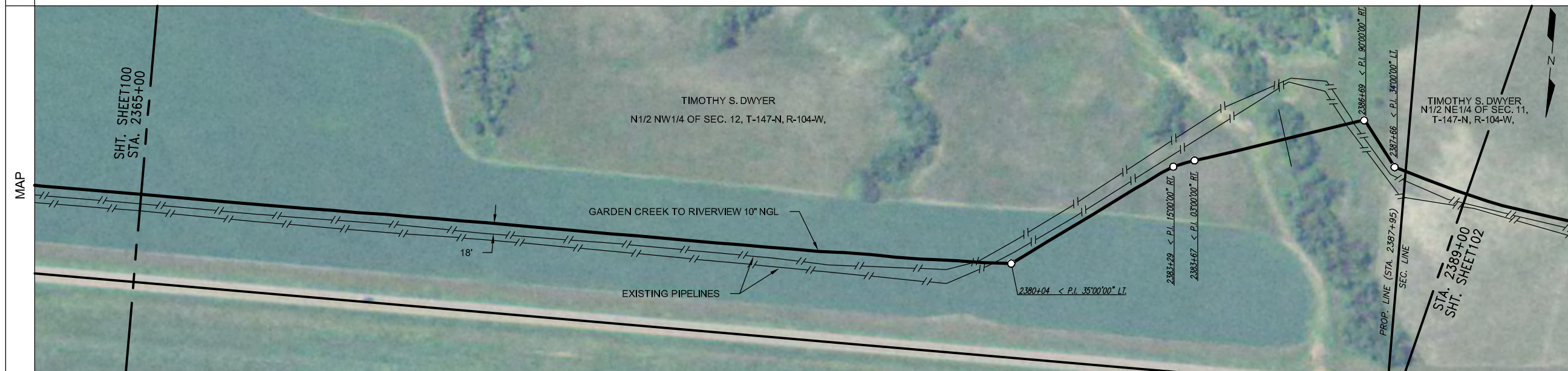


OWNERSHIP	2365+00	TIMOTHY S. DWYER N1/2 NW1/4 OF SEC. 12, T-147-N, R-104-W, MCKENZIE COUNTY, NORTH DAKOTA, (2295.27 ft.)	2387+95	TIMOTHY S. DWYER N1/2 NE1/4 OF SEC. 11, T-147-N, R-104-W, MCKENZIE COUNTY, NORTH DAKOTA, (104.73 ft.)	2389+00		
	INDEX 10532 ROUTE ID 1128 SERIES 1000 - 0+00 TO 3388+35						
PIPELINE STATIONING	2365+00 MATCHLINE	2379+40 EXISTING BPE PIPELINE (5.9' COV.) 2379+66 EXISTING BPE PIPELINE (4.5' COV.) 2380+04 < P.L. 35'00"00" LT.	2381+90 EXIT CULT./ ENVER GRASS AREA	2383+29 < P.L. 15'00"00" RT. 2383+67 < P.L. 03'00"00" RT.	2384+68 TOP OF BANK 2384+83 TOE OF BANK 2385+01 TOP OF BANK 2385+22 TOE OF BANK 2385+28 CENTERLINE OF CREEK 2385+40 TOE OF BANK 2385+66 TOP OF BANK	2386+37 EXISTING BPE PIPELINE (6.0' COV.) 2386+49 EXISTING BPE PIPELINE (6.2' COV.) 2386+69 < P.L. 90'00"00" RT. 2387+66 < P.L. 34'00"00" LT. 2387+95 SECTION LINE & PROPERTY LINE	2389+00 MATCHLINE
COUNTY	MCKENZIE COUNTY						
PLS							
HCA							

LEGEND	
	TEST LEAD
	MAINLINE VALVE
	CHECK VALVE
	FLANGE
	COATING
	POINT OF INTERSECTION
	FENCE LINE
	EXISTING PIPELINE
	POWERLINE
	TELEPHONE LINE
	MATCHLINE

NO.	DESCRIPTION	LENGTH
44	10.75" O.D. X 0.219 W.T. API 5L X42/X52 ERW	466.1
45	10.75" O.D. X 0.219 W.T. API 5L X52/X60 ERW	1632.8
50	10.75" O.D. X 0.307 W.T. API 5L X52 ERW	294.7
56	10" STD 3R MHPYS2 ELL (3)	6.4

PIPE SPECIFICATIONS		
NO.	DESCRIPTION	LENGTH
44	10.75" O.D. X 0.219 W.T. API 5L X42/X52 ERW	466.1
45	10.75" O.D. X 0.219 W.T. API 5L X52/X60 ERW	1632.8
50	10.75" O.D. X 0.307 W.T. API 5L X52 ERW	294.7
56	10" STD 3R MHPYS2 ELL (3)	6.4



COATING SPECIFICATIONS		
NO.	DESCRIPTION	LENGTH
30	ARO 30-40 MIL	294.7
31	FBE 14-16 MIL	2098.8
32	EX COAT (DENSO 7125)	6.4

TEST SECTION INFORMATION	
SP2, TS 5, 11/19/11, NO. 10532 6813 065H, 2080 PSIG, 2341+52 TO 2893+55	

ESTABLISHED MOP	
1440 PSI	

REVISIONS			
NO.	DESCRIPTION	BY	CKD. DATE

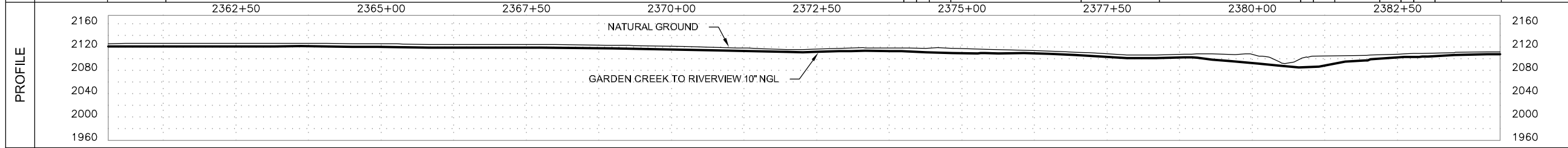
This drawing and its inputs are the property of ONEOK NGL Pipeline, L.P. This drawing is being lent, not sold to the recipient. In consideration of the loan of this drawing, the borrower agrees that the drawing will not be reproduced, copied, sold, loaned or otherwise disposed of directly or indirectly, nor used for any purpose other than for which the drawing is specifically furnished. This drawing is being provided to the borrower solely for the purposes of the borrower's confidential use in the planning and preparedness for emergency or other planning purposes. This copy is uncontrolled and is valid only at the time of printing.

SCHEMATIC	COATING	2365+00	2366+10	2367+50	2370+00	2372+50	2375+00	2377+50	2380+00	2382+50	2389+00			
		44	45	45	44	45	45	45	45	44	44			
2365+00	2366+10	2379+98	2380+03	2380+04	2380+10	2384+02	2386+67	2386+71	2386+76	2387+60	2387+66	2387+67	2387+76	2389+00

Prepared for:

Prepared by:

Golden Field Services
(918) 610-0014



GARDEN CREEK TO RIVERVIEW 10" NGL	
FILE: Grasslands to Garden Creek Asbuilt.DWG	
FROM: STA. 2365+00 TO: STA. 2389+00	
VERT. SCALE: 1"=100'	HOR. SCALE: 1"=100'
DATE: 04/02/2012	SHEET: 101 of 144

OWNERSHIP	2389+00	TIMOTHY S. DWYER N1/2 NE1/4 OF SEC. 11, T-147-N, R-104-W, MCKENZIE COUNTY, NORTH DAKOTA, (2400.00 ft.)	2413+00
SERIES	INDEX 10532 ROUTE ID 1128 SERIES 1000 - 0+00 TO 3388+35		
PIPELINE STATIONING	2389+00 MATCHLINE 2389+64 < P.I. 07300'00" LI 2391+04 EXISTING WATER LINE (6.9' COV.) 2391+73 < P.I. 07300'00" LI 2393+40 EDGE OF ROAD 2393+46 CENTERLINE OF ROAD 2393+51 EDGE OF ROAD 2393+65 EXISTING PIPELINE (4.7' COV.) 2393+80 EXISTING PIPELINE (5.0' COV.) 2394+07 FENCE 2394+45 TOP OF BANK 2394+83 TOE OF BANK 2394+86 CENTERLINE OF CREEK 2394+91 TOE OF BANK 2395+06 TOP OF BANK 2398+83 < P.I. 07300'00" LI 2399+53 UNDERGROUND TELEPHONE (2.4' COV.) 2404+57 FENCE 2404+66 EDGE OF ROAD 2404+72 CENTERLINE OF ROAD 2404+79 EDGE OF ROAD 2405+03 UNDERGROUND ELECTRIC (3.5' COV.) 2405+11 UNDERGROUND ELECTRIC (3.5' COV.) 2405+55 TREE LINE 2406+41 TREE LINE 2406+45 EXIT GRASS AREA/ ENTER CULT. 2413+00 MATCHLINE		
COUNTY	McKENZIE COUNTY		

LEGEND	
	TEST LEAD
	MAINLINE VALVE
	CHECK VALVE
	FLANGE
	COATING
	POINT OF INTERSECTION
	FENCE LINE
	EXISTING PIPELINE
	POWERLINE
	TELEPHONE LINE
	MATCHLINE

PLS	
HCA	

PIPE SPECIFICATIONS		
NO.	DESCRIPTION	LENGTH
44	10.75" O.D. X 0.219 W.T. API 5L X42/X52 ERW	1571.0
50	10.75" O.D. X 0.307 W.T. API 5L X52 ERW	829.0



COATING SPECIFICATIONS		
NO.	DESCRIPTION	LENGTH
30	ARO 30-40 MIL	829.0
31	FBE 14-16 MIL	1571.0

TEST SECTION INFORMATION	
SP2, TS 5, 11/19/11, NO. 10532 6813 065H, 2080 PSIG, 2341+52 TO 2893+55	

ESTABLISHED MOP	
1440 PSI	

REVISIONS			
NO.	DESCRIPTION	BY	CKD. DATE

This drawing and its inputs are the property of ONEOK NGL Pipeline, L.P. This drawing is being lent, not sold to the recipient. In consideration of the loan of this drawing, the borrower agrees that the drawing will not be reproduced, copied, sold, loaned or otherwise disposed of directly or indirectly, nor used for any purpose other than for which the drawing is specifically furnished. This drawing is being provided to the borrower solely for the purposes of the borrower's confidential use in the planning and preparedness for emergency or other planning purposes. This copy is uncontrolled and is valid only at the time of printing.

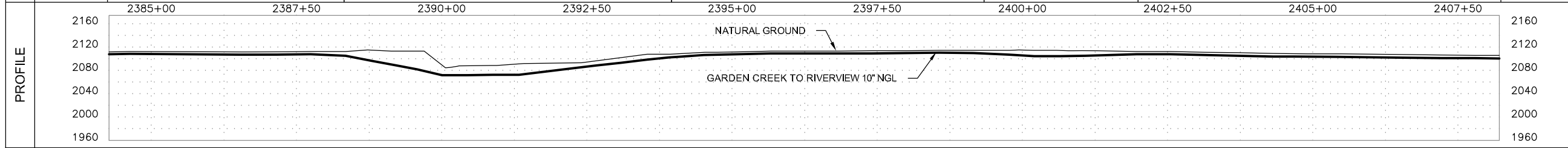
COATING	2389+00	2393+08	2398+72	2404+10	2406+75	2413+00
SCHEMATIC	2389+00	2393+08	2398+72	2404+10	2406+75	2413+00

Prepared for:

ONEOK
ROCKIES MIDSTREAM
A SUBSIDIARY OF ONEOK PARTNERS

Prepared by:

Golden Field Services
(918) 610-0014

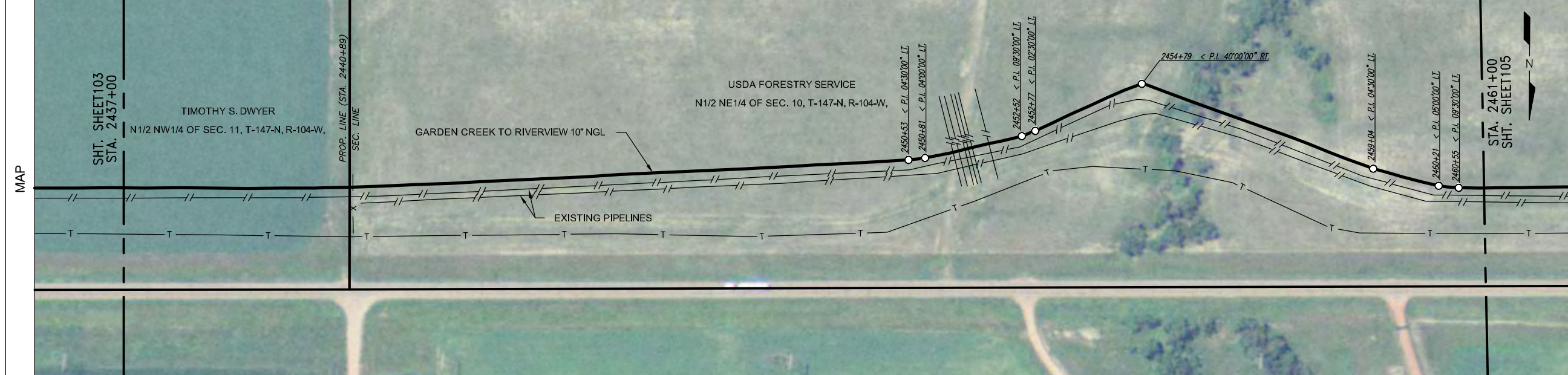


GARDEN CREEK TO RIVERVIEW 10" NGL	
FILE: Grasslands to Garden Creek Asbuilt.DWG	
FROM: STA. 2389+00 TO: STA. 2413+00	
VERT. SCALE: 1"=100'	HOR. SCALE: 1"=100'
DATE: 04/02/2012	SHEET: 102 of 144

OWNERSHIP	2437+00	TIMOTHY S. DWYER N1/2 NW1/4 OF SEC. 11, T-147-N, R-104-W, MCKENZIE COUNTY, NORTH DAKOTA, (388.92 ft.)	2440+89
		USDA FORESTRY SERVICE N1/2 NE1/4 OF SEC. 10, T-147-N, R-104-W, MCKENZIE COUNTY, NORTH DAKOTA, (2011.08 ft.)	2461+00

SERIES	INDEX 10532 ROUTE ID 1128 SERIES 1000 - 0+00 TO 3388+35		
PIPELINE STATIONING	2437+00 MATCHLINE	2440+89 EXIT CULT./ENTER GRASS AREA 2440+89 PROPERTY LINE & SECTION LINE 2440+95 FENCE	2461+00 MATCHLINE

COUNTY	McKENZIE COUNTY		
PLS			
HCA			



LEGEND	
	TEST LEAD
	MAINLINE VALVE
	CHECK VALVE
	FLANGE
	COATING
	POINT OF INTERSECTION
	FENCE LINE
	EXISTING PIPELINE
	POWERLINE
	TELEPHONE LINE
	MATCHLINE

PIPE SPECIFICATIONS		
NO.	DESCRIPTION	LENGTH
44	10.75" O.D. X 0.219 W.T. API 5L X42/X52 ERW	2133.5
50	10.75" O.D. X 0.307 W.T. API 5L X52 ERW	265.0
56	10" STD 3R WHPYS2 ELL (1)	1.5

COATING SPECIFICATIONS		
NO.	DESCRIPTION	LENGTH
30	ARO 30-40 MIL	264.8
31	FBE 14-16 MIL	2133.5
32	EX COAT (DENSO 7125)	1.9

TEST SECTION INFORMATION	
SP2, TS 5, 11/19/11, NO. 10532 6813 065H, 2080 PSIG, 2341+52 TO 2893+55	

ESTABLISHED MOP	
1440 PSI	

REVISIONS			
NO.	DESCRIPTION	BY	CKD./DATE

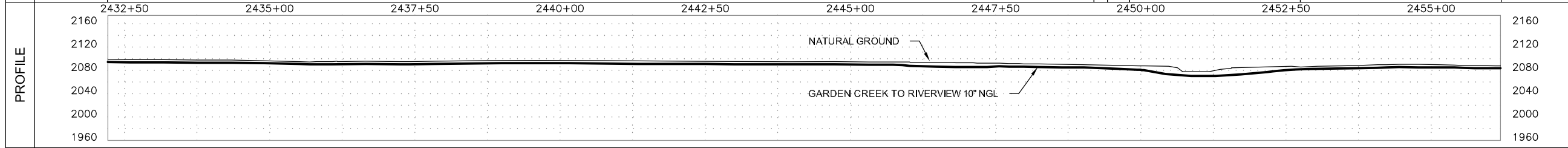
This drawing and its inputs are the property of ONEOK NGL Pipeline, L.P. This drawing is being lent, not sold to the recipient. In consideration of the loan of this drawing, the borrower agrees that the drawing will not be reproduced, copied, sold, loaned or otherwise disposed of directly or indirectly, nor used for any purpose other than for which the drawing is specifically furnished. This drawing is being provided to the borrower solely for the purposes of the borrower's confidential use in the planning and preparedness for emergency or other planning purposes. This copy is uncontrolled and is valid only at the time of printing.

Prepared for:

Prepared by:

Golden Field Services
(918) 610-0014

SCHEMATIC	2437+00	2440+89	2450+53	2450+81	2452+52	2452+77	2454+79	2459+04	2460+21	2460+55	2461+00
	2437+00	2440+89	2450+53	2450+81	2452+52	2452+77	2454+79	2459+04	2460+21	2460+55	2461+00



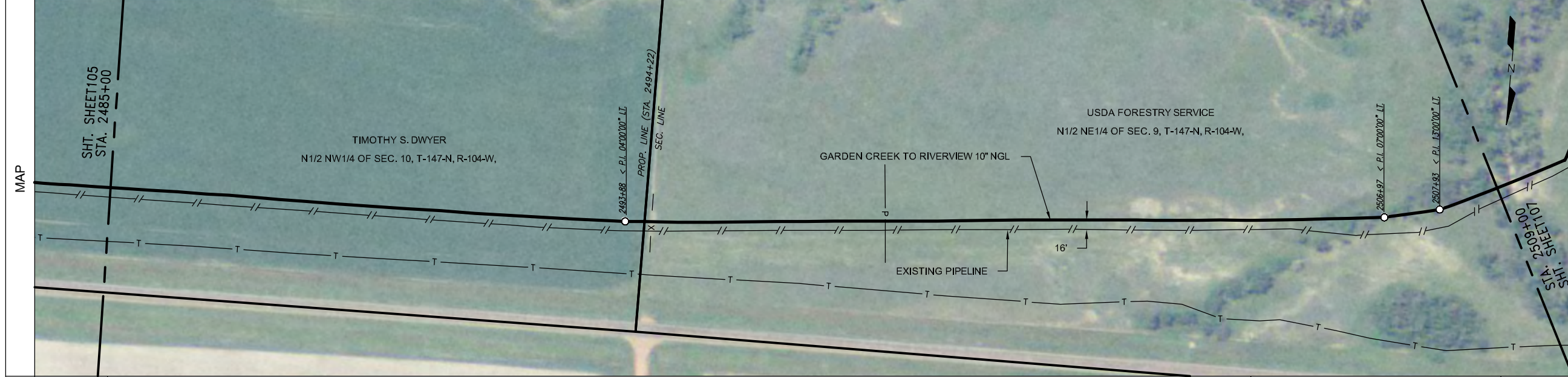
GARDEN CREEK TO RIVERVIEW 10" NGL	
FILE: Grasslands to Garden Creek Asbuilt.DWG	
FROM: STA. 2437+00 TO: STA. 2461+00	
VERT. SCALE: 1"=100'	HOR. SCALE: 1"=100'
DATE: 04/02/2012	SHEET: 104 of 144

OWNERSHIP	2485+00	TIMOTHY S. DWYER N1/2 NW1/4 OF SEC. 10, T-147-N, R-104-W, MCKENZIE COUNTY, NORTH DAKOTA, (921.74 ft.)	2494+22	USDA FORESTRY SERVICE N1/2 NE1/4 OF SEC. 9, T-147-N, R-104-W, MCKENZIE COUNTY, NORTH DAKOTA, (1478.26 ft.)	2509+00
	SERIES INDEX 10532 ROUTE ID 1128 SERIES 1000 - 0+00 TO 3388+35				
PIPELINE STATIONING	2485+00 MATCHLINE	2493+88 < P.L. 04700'00" LL 2494+32 PROPERTY LINE & SECTION LINE 2494+32 EXT. CULT./ ENTER GRASS AREA 2494+34 FENCE	2494+22	2498+36 UNDERGROUND ELECT. (CONV. N/A)	2509+00 MATCHLINE

LEGEND	
	TEST LEAD
	MAINLINE VALVE
	CHECK VALVE
	FLANGE
	COATING
	POINT OF INTERSECTION
	FENCE LINE
	EXISTING PIPELINE
	POWERLINE
	TELEPHONE LINE
	MATCHLINE

COUNTY	MCKENZIE COUNTY
PLS	
HCA	

PIPE SPECIFICATIONS		
NO.	DESCRIPTION	LENGTH
44	10.75" O.D. X 0.219 W.T. API 5L X42/X52 ERW	1989.0
50	10.75" O.D. X 0.307 W.T. API 5L X52 ERW	431.0




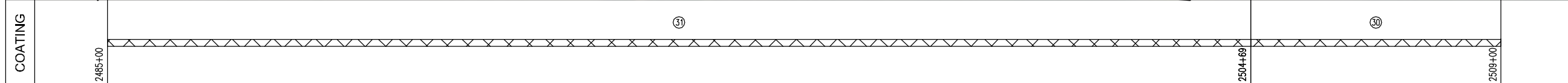
COATING SPECIFICATIONS		
NO.	DESCRIPTION	LENGTH
30	ARO 30-40 MIL	431.0
31	FBE 14-16 MIL	1989.0

TEST SECTION INFORMATION	
SP2, TS 5, 11/19/11, NO. 10532 6813 065H, 2080 PSIG, 2341+52 TO 2893+55	

ESTABLISHED MOP	
1440 PSI	

REVISIONS			
NO.	DESCRIPTION	BY	DATE

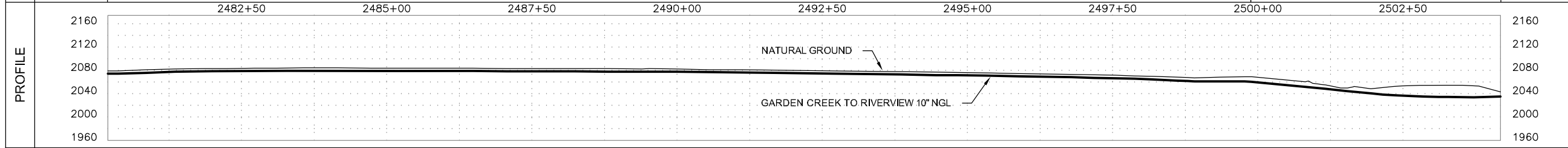
This drawing and its inputs are the property of ONEOK NGL Pipeline, L.P. This drawing is being lent, not sold to the recipient. In consideration of the loan of this drawing, the borrower agrees that the drawing will not be reproduced, copied, sold, loaned or otherwise disposed of directly or indirectly, nor used for any purpose other than for which the drawing is specifically furnished. This drawing is being provided to the borrower solely for the purposes of the borrower's confidential use in the planning and preparedness for emergency or other planning purposes. This copy is uncontrolled and is valid only at the time of printing.



Prepared for:

Prepared by:

Golden Field Services
(918) 610-0014



GARDEN CREEK TO RIVERVIEW 10" NGL	
FILE: Grasslands to Garden Creek Asbuilt.DWG	
FROM: STA. 2485+00 TO: STA. 2509+00	
VERT. SCALE: 1"=100'	HOR. SCALE: 1"=100'
DATE: 04/02/2012	SHEET: 106 of 144

OWNERSHIP	2509+00	USDA FORESTRY SERVICE N1/2 NE1/4 OF SEC. 9, T-147-N, R-104-W, MCKENZIE COUNTY, NORTH DAKOTA, (1422.22 ft.)	2523+22	TIMOTHY S. DWYER N1/2 NW1/4 OF SEC. 9, T-147-N, R-104-W, MCKENZIE COUNTY, NORTH DAKOTA, (977.78 ft.)	2533+00				
	SERIES INDEX 10532 ROUTE ID 1128 SERIES 1000 - 0+00 TO 3388+35								
PIPELINE STATIONING	2509+00 MATCHLINE	2509+13 TOE OF BANK 2509+21 CENTERLINE OF CREEK 2509+30 TOE OF BANK 2509+48 TOE OF BANK 2509+77 TOP OF BANK 2510+25 < P.I. 43700'00" LI	2513+77 < P.I. 49700'00" RT	2518+51 < P.I. 07700'00" RT 2518+91 < P.I. 03700'00" RT	2520+50 EXISTING WATER LINE (6.8' COV.)	2522+51 < P.I. 18700'00" RT	2523+16 EXISTING WATER LINE (6.8' COV.) 2523+22 PROPERTY LINE 2523+25 FENCE 2523+68 EXIT GRASS AREA/ ENTER CULT.	2530+98 < P.I. 06700'00" RT	2533+00 MATCHLINE
COUNTY	McKENZIE COUNTY								
PLS									
HCA									

LEGEND	
	TEST LEAD
	MAINLINE VALVE
	CHECK VALVE
	FLANGE
	COATING
	POINT OF INTERSECTION
	FENCE LINE
	EXISTING PIPELINE
	POWERLINE
	TELEPHONE LINE
	MATCHLINE

PIPE SPECIFICATIONS		
NO.	DESCRIPTION	LENGTH
44	10.75" O.D. X 0.219 W.T. API 5L X42/X52 ERW	2256.7
50	10.75" O.D. X 0.307 W.T. API 5L X52 ERW	138.4
56	10" STD 3R WHPYS2 ELL (2)	4.9



PIPE SPECIFICATIONS		
NO.	DESCRIPTION	LENGTH
44	10.75" O.D. X 0.219 W.T. API 5L X42/X52 ERW	2256.7
50	10.75" O.D. X 0.307 W.T. API 5L X52 ERW	138.4
56	10" STD 3R WHPYS2 ELL (2)	4.9

COATING SPECIFICATIONS		
NO.	DESCRIPTION	LENGTH
30	ARO 30-40 MIL	138.4
31	FBE 14-16 MIL	2256.7
32	EX COAT (DENSO 7125)	4.9

TEST SECTION INFORMATION	
SP2, TS 5, 11/19/11, NO. 10532 6813 065H, 2080 PSIG, 2341+52 TO 2893+55	

ESTABLISHED MOP	
1440 PSI	

REVISIONS			
NO.	DESCRIPTION	BY	DATE

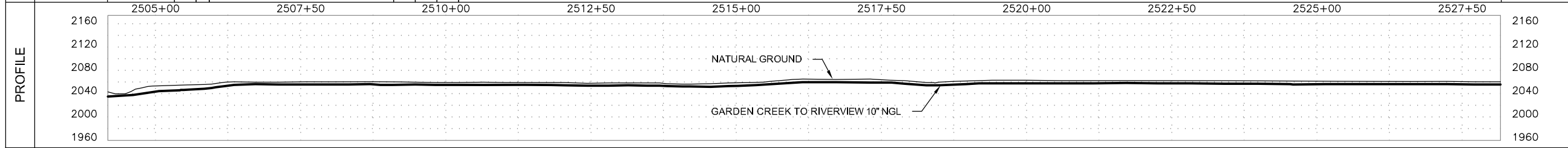
This drawing and its inputs are the property of ONEOK NGL Pipeline, L.P. This drawing is being lent, not sold to the recipient. In consideration of the loan of this drawing, the borrower agrees that the drawing will not be reproduced, copied, sold, loaned or otherwise disposed of directly or indirectly, nor used for any purpose other than for which the drawing is specifically furnished. This drawing is being provided to the borrower solely for the purposes of the borrower's confidential use in the planning and preparedness for emergency or other planning purposes. This copy is uncontrolled and is valid only at the time of printing.

SCHEMATIC	2509+00	2510+23	2510+26	2510+31	2513+70	2513+76	2513+78	2513+82	2533+00
	⑤	⑤	⑤	④	⑤	⑤	⑤	⑤	④
COATING	2509+00	2510+23	2510+26	2510+31	2513+70	2513+76	2513+78	2513+82	2533+00
	⑤	⑤	⑤	④	⑤	⑤	⑤	⑤	④

Prepared for:

Prepared by:

Golden Field Services
(918) 610-0014



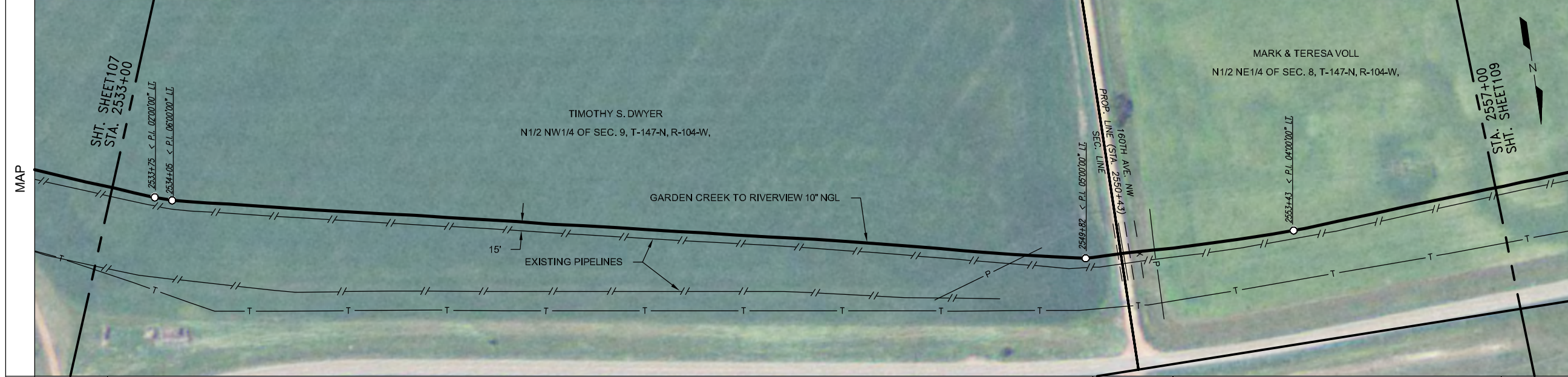
GARDEN CREEK TO RIVERVIEW 10" NGL	
FILE: Grasslands to Garden Creek Asbuilt.DWG	
FROM: STA. 2509+00 TO: STA. 2533+00	
VERT. SCALE: 1"=100'	HOR. SCALE: 1"=100'
DATE: 04/02/2012	SHEET: 107 of 144

OWNERSHIP	2533+00	TIMOTHY S. DWYER N1/2 NW1/4 OF SEC. 9, T-147-N, R-104-W, MCKENZIE COUNTY, NORTH DAKOTA, (1742.94 ft.)	2550+43	MARK & TERESA VOLL N1/2 NE1/4 OF SEC. 8, T-147-N, R-104-W, MCKENZIE COUNTY, NORTH DAKOTA, (657.06 ft.)	2557+00
SERIES	INDEX 10532 ROUTE ID 1128 SERIES 1000 - 0+00 TO 3388+35				
PIPELINE STATIONING	2533+00 MATCHLINE	2533+75 < P.L. 02'00'00" LL 2534+05 < P.L. 06'00'00" LL	2548+65 OVERHEAD POWER (30' CLEARANCE) 2549+82 < P.L. 05'00'00" LL 2550+38 EDGE OF ROAD 2550+43 PROPERTY LINE & SECTION LINE 2550+47 CENTERLINE OF 160TH AVE. NW 2550+58 EDGE OF ROAD 2550+75 FENCE 2551+01 UNDERGROUND ELECT. (3.0' COV.)	2553+43 < P.L. 04'00'00" LL	2557+00 MATCHLINE

LEGEND	
	TEST LEAD
	MAINLINE VALVE
	CHECK VALVE
	FLANGE
	COATING
	POINT OF INTERSECTION
	FENCE LINE
	EXISTING PIPELINE
	POWERLINE
	TELEPHONE LINE
	MATCHLINE

COUNTY	MCKENZIE COUNTY
PLS	
HCA	

PIPE SPECIFICATIONS		
NO.	DESCRIPTION	LENGTH
44	10.75" O.D. X 0.219 W.T. API 5L X42/X52 ERW	2230.4
45	10.75" O.D. X 0.219 W.T. API 5L X52/X60 ERW	31.3
50	10.75" O.D. X 0.307 W.T. API 5L X52 ERW	138.3



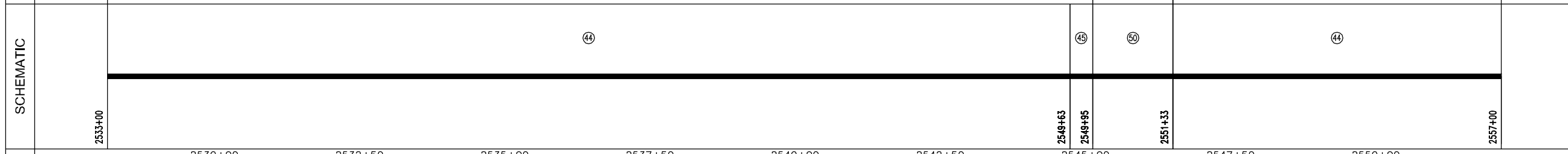
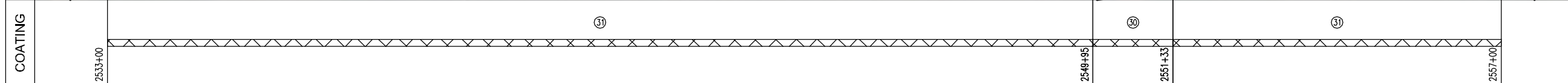
COATING SPECIFICATIONS		
NO.	DESCRIPTION	LENGTH
30	ARO 30-40 MIL	138.3
31	FBE 14-16 MIL	2261.7

TEST SECTION INFORMATION	
SP2, TS 5, 11/19/11, NO. 10532 6813 065H, 2080 PSIG, 2341+52 TO 2893+55	

ESTABLISHED MOP	
1440 PSI	

REVISIONS			
NO.	DESCRIPTION	BY	CKD. DATE

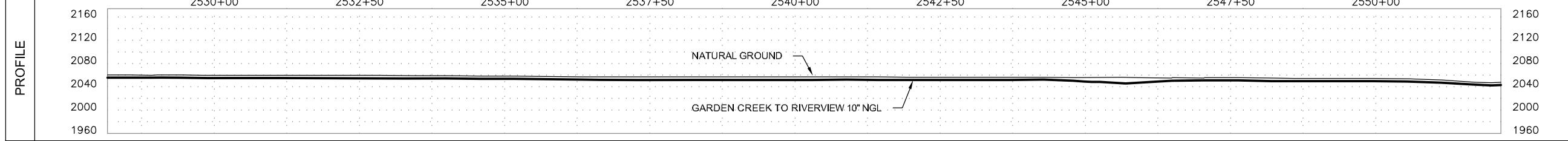
This drawing and its inputs are the property of ONEOK NGL Pipeline, L.P. This drawing is being lent, not sold to the recipient. In consideration of the loan of this drawing, the borrower agrees that the drawing will not be reproduced, copied, sold, loaned or otherwise disposed of directly or indirectly, nor used for any purpose other than for which the drawing is specifically furnished. This drawing is being provided to the borrower solely for the purposes of the borrower's confidential use in the planning and preparedness for emergency or other planning purposes. This copy is uncontrolled and is valid only at the time of printing.



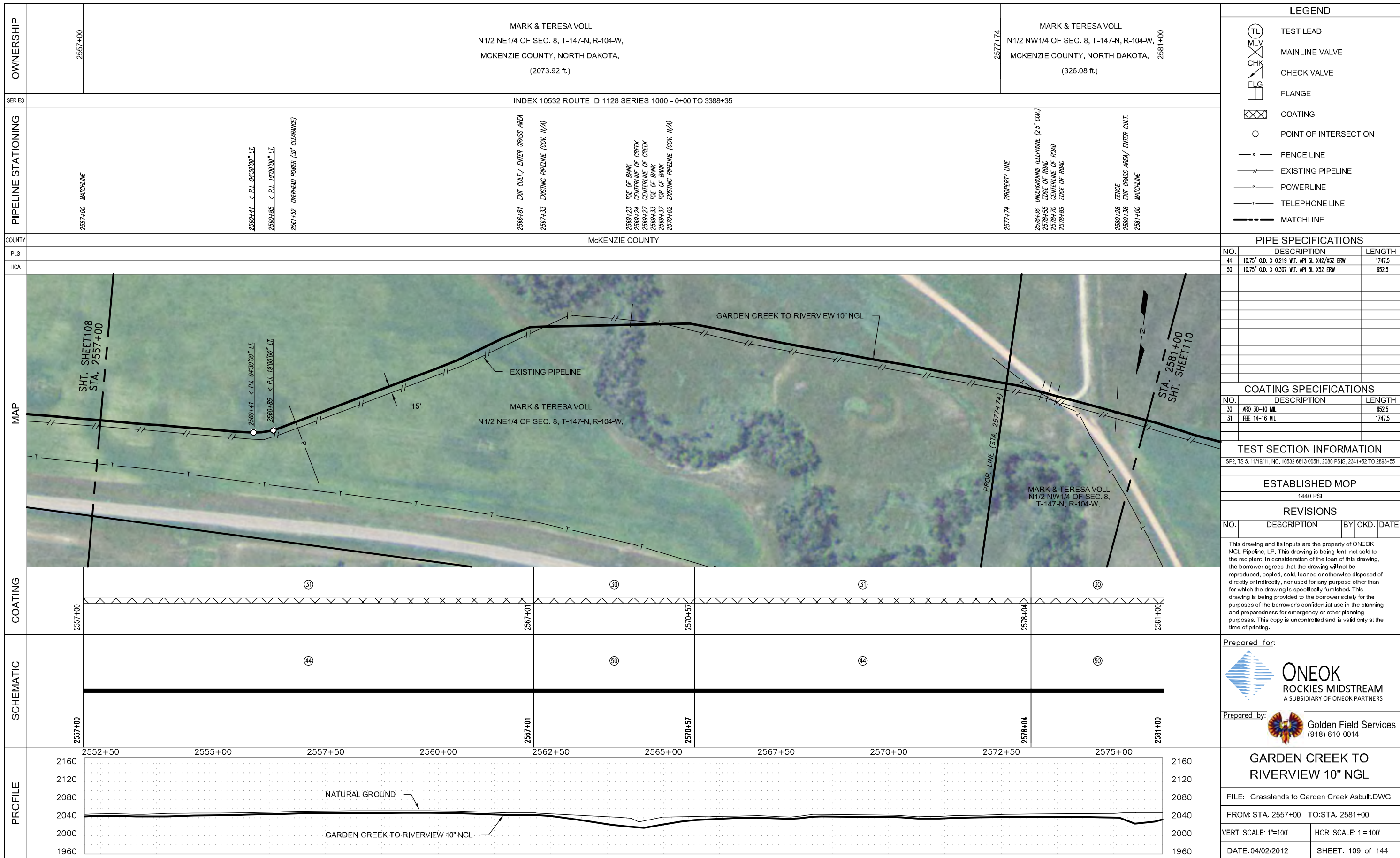
Prepared for:

Prepared by:

Golden Field Services
(918) 610-0014



GARDEN CREEK TO RIVERVIEW 10" NGL	
FILE: Grasslands to Garden Creek Asbuilt.DWG	
FROM: STA. 2533+00 TO: STA. 2557+00	
VERT. SCALE: 1"=100'	HOR. SCALE: 1"=100'
DATE: 04/02/2012	SHEET: 108 of 144



LEGEND	
	TEST LEAD
	MAINLINE VALVE
	CHECK VALVE
	FLANGE
	COATING
	POINT OF INTERSECTION
	FENCE LINE
	EXISTING PIPELINE
	POWERLINE
	TELEPHONE LINE
	MATCHLINE

PIPE SPECIFICATIONS		
NO.	DESCRIPTION	LENGTH
44	10.75" O.D. X 0.219 W.T. API 5L X42/X52 ERW	1747.5
50	10.75" O.D. X 0.307 W.T. API 5L X52 ERW	652.5

COATING SPECIFICATIONS		
NO.	DESCRIPTION	LENGTH
30	ARO 30-40 MIL	652.5
31	FBE 14-16 MIL	1747.5

TEST SECTION INFORMATION	
SP2, TS 5, 11/19/11, NO. 10532 6813 065H, 2080 PSIG, 2341+52 TO 2889+55	

ESTABLISHED MOP				
1440 PSI				
REVISIONS				
NO.	DESCRIPTION	BY	CKD.	DATE

This drawing and its inputs are the property of ONEOK NGL Pipeline, L.P. This drawing is being lent, not sold to the recipient. In consideration of the loan of this drawing, the borrower agrees that the drawing will not be reproduced, copied, sold, loaned or otherwise disposed of directly or indirectly, nor used for any purpose other than for which the drawing is specifically furnished. This drawing is being provided to the borrower solely for the purposes of the borrower's confidential use in the planning and preparedness for emergency or other planning purposes. This copy is uncontrolled and is valid only at the time of printing.

Prepared for:

Prepared by:

Golden Field Services
(918) 610-0014

GARDEN CREEK TO RIVERVIEW 10" NGL

FILE: Grasslands to Garden Creek Asbuilt.DWG

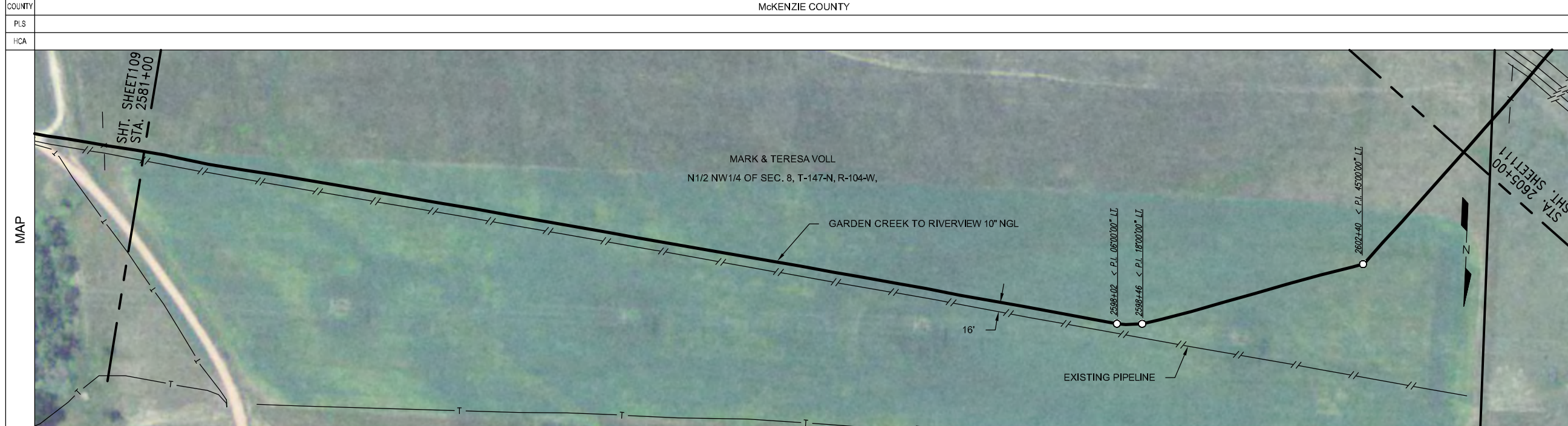
FROM: STA. 2557+00 TO: STA. 2581+00

VERT. SCALE: 1"=100' HOR. SCALE: 1"=100'

DATE: 04/02/2012 SHEET: 109 of 144

OWNERSHIP	2581+00	MARK & TERESA VOLL N1/2 NW1/4 OF SEC. 8, T-147-N, R-104-W, MCKENZIE COUNTY, NORTH DAKOTA, (2400.00 ft.)		2605+00
	SERIES	INDEX 10532 ROUTE ID 1128 SERIES 1000 - 0+00 TO 3388+35		
PIPELINE STATIONING	2581+00 MATCHLINE		2598+02 < P.L. 06'00'00" LL 2598+46 < P.L. 18'00'00" LL 2602+40 < P.L. 45'00'00" LL 2603+59 EXIT GRASS AREA / ENTER CULT. 2605+00 MATCHLINE	
COUNTY	MCKENZIE COUNTY			
PLS				
HCA				

LEGEND	
	TEST LEAD
	MAINLINE VALVE
	CHECK VALVE
	FLANGE
	COATING
	POINT OF INTERSECTION
	FENCE LINE
	EXISTING PIPELINE
	POWERLINE
	TELEPHONE LINE
	MATCHLINE



PIPE SPECIFICATIONS		
NO.	DESCRIPTION	LENGTH
44	10.75" O.D. X 0.219 W.T. API 5L X42/X52 ERW	2359.4
50	10.75" O.D. X 0.307 W.T. API 5L X52 ERW	39.2
56	10" STD 3R WHPYS2 ELL (1)	1.5

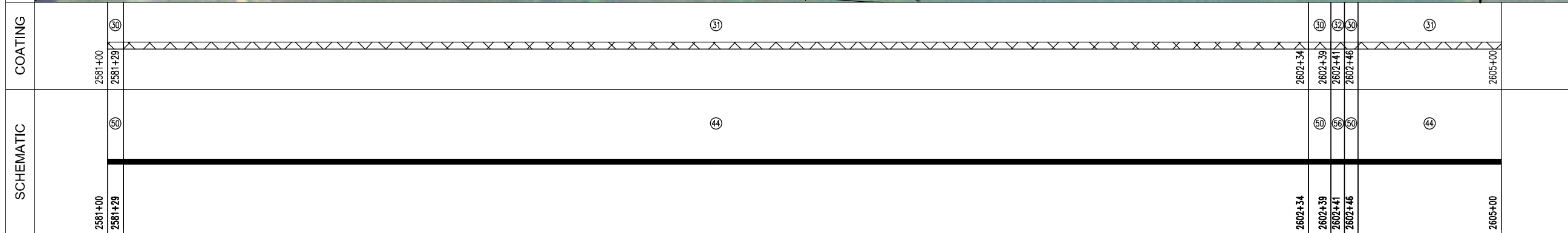
COATING SPECIFICATIONS		
NO.	DESCRIPTION	LENGTH
30	ARO 30-40 MIL	39.2
31	FBE 14-16 MIL	2359.4
32	EX COAT (DENS0 7125)	1.5

TEST SECTION INFORMATION	
SP2, TS 5, 11/19/11, NO. 10532 6813 065H, 2080 PSIG, 2341+52 TO 2893+55	

ESTABLISHED MOP	
1440 PSI	

REVISIONS			
NO.	DESCRIPTION	BY	DATE

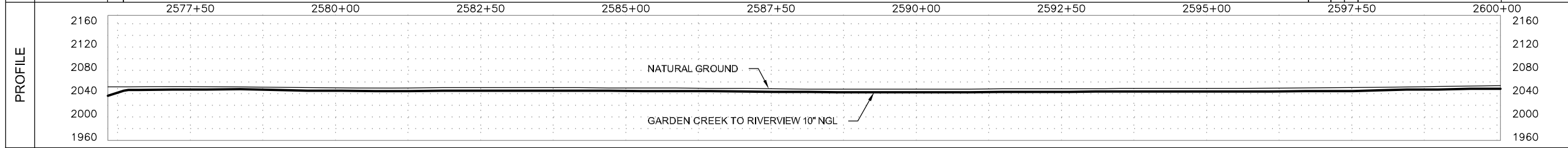
This drawing and its inputs are the property of ONEOK NGL Pipeline, L.P. This drawing is being lent, not sold to the recipient. In consideration of the loan of this drawing, the borrower agrees that the drawing will not be reproduced, copied, sold, loaned or otherwise disposed of directly or indirectly, nor used for any purpose other than for which the drawing is specifically furnished. This drawing is being provided to the borrower solely for the purposes of the borrower's confidential use in the planning and preparedness for emergency or other planning purposes. This copy is uncontrolled and is valid only at the time of printing.



Prepared for:

Prepared by:

Golden Field Services
(918) 610-0014



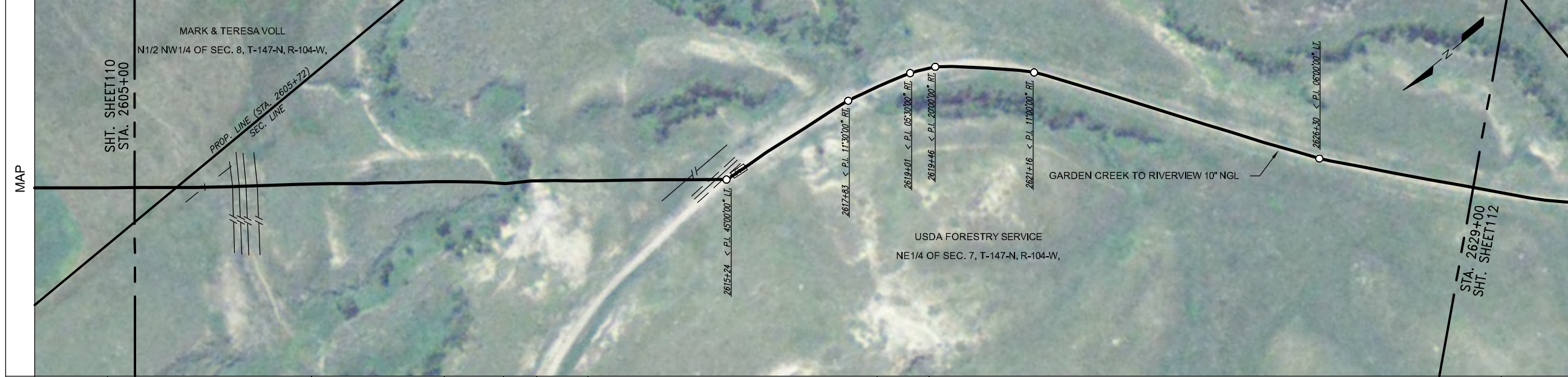
GARDEN CREEK TO RIVERVIEW 10" NGL	
FILE: Grasslands to Garden Creek Asbuilt.DWG	
FROM: STA. 2581+00 TO: STA. 2605+00	
VERT. SCALE: 1"=100'	HOR. SCALE: 1"=100'
DATE: 04/02/2012	SHEET: 110 of 144

OWNERSHIP	2605+00	MARK & TERESA VOLL N1/2 NW1/4 OF SEC. 8, T-147-N, R-104-W, MCKENZIE COUNTY, NORTH DAKOTA, (71.99 ft.)	2605+72
		USDA FORESTRY SERVICE NE1/4 OF SEC. 7, T-147-N, R-104-W, MCKENZIE COUNTY, NORTH DAKOTA, (2328.01 ft.)	2629+00
SERIES	INDEX 10532 ROUTE ID 1128 SERIES 1000 - 0+00 TO 3388+35		
PIPELINE STATIONING	2605+00 MATCHLINE	2605+72 SECTION LINE & PROPERTY LINE 2606+21 FENCE 2606+88 EXISTING TESORO PIPELINE (4.5" COV) 2606+81 EXISTING BPE PIPELINE (4.5" COV) 2606+92 EXISTING PIPELINE (4.6" COV) 2607+11 EXISTING PIPELINE (3.7" COV) 2608+42 TOP OF SLOPE 2608+89 TOE OF SLOPE 2611+16 TOP OF SLOPE 2611+29 TOE OF SLOPE 2611+66 TOE OF SLOPE 2611+87 TOP OF SLOPE 2614+55 EXISTING TESORO PIPELINE (2.8" COV) 2614+98 EDGE OF ROAD 2615+06 CENTERLINE OF ROAD 2615+13 EDGE OF ROAD 2615+24 < P.L. 45700'00" LL 2617+83 < P.L. 11730'00" RT. 2619+01 < P.L. 05300'00" RT. 2619+46 < P.L. 20200'00" RT. 2621+16 < P.L. 11700'00" RT. 2626+30 < P.L. 06700'00" LL 2629+00 MATCHLINE	

LEGEND	
	TEST LEAD
	MAINLINE VALVE
	CHECK VALVE
	FLANGE
	COATING
	POINT OF INTERSECTION
	FENCE LINE
	EXISTING PIPELINE
	POWERLINE
	TELEPHONE LINE
	MATCHLINE

COUNTY	McKENZIE COUNTY		
PLS			
HCA			

PIPE SPECIFICATIONS		
NO.	DESCRIPTION	LENGTH
44	10.75" O.D. X 0.219 W.T. API 5L X42/X52 ERW	1958.0
50	10.75" O.D. X 0.307 W.T. API 5L X52 ERW	396.9
51	10.75" O.D. X 0.307 W.T. API 5L X60/X56 ERW	4.9
53	10.75" O.D. X 0.365 W.T. API 5L X42/X52 ERW	22.6
56	10" STD 3R WHPYS2 ELL (5)	11.0
13	10" 600# BALL VALVE (1)	1
28	10" 600# STD WHPYS2 RFWN FLANGE (4)	4
60	10" 600# CHECK VALVE (1)	1

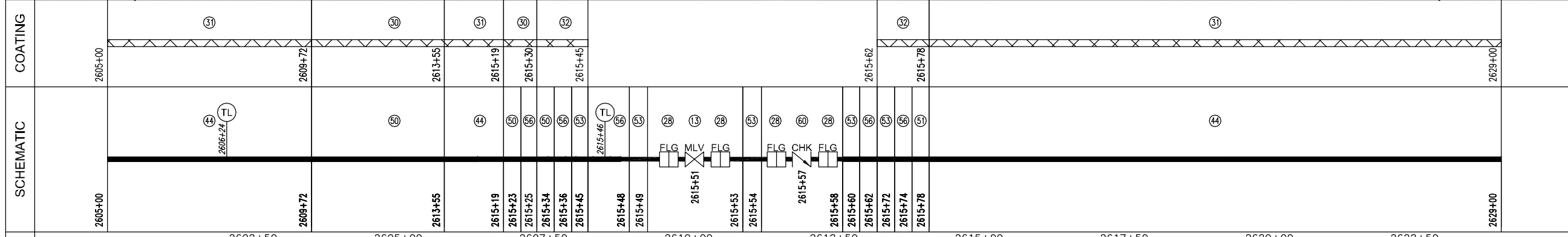


COATING SPECIFICATIONS		
NO.	DESCRIPTION	LENGTH
30	ARO 30-40 MIL	394.9
31	FBE 14-16 MIL	1956.6
32	EX COAT (DENS0 7125)	31.4

TEST SECTION INFORMATION	
SP2, TS 5, 11/19/11, NO. 10532 6813 065H, 2080 PSIG, 2341+52 TO 2893+55	

ESTABLISHED MOP				
1440 PSI				
REVISIONS				
NO.	DESCRIPTION	BY	CKD.	DATE

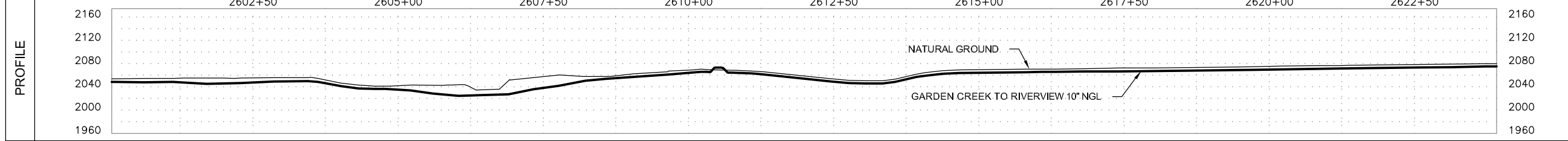
This drawing and its inputs are the property of ONEOK NGL Pipeline, L.P. This drawing is being lent, not sold to the recipient. In consideration of the loan of this drawing, the borrower agrees that the drawing will not be reproduced, copied, sold, loaned or otherwise disposed of directly or indirectly, nor used for any purpose other than for which the drawing is specifically furnished. This drawing is being provided to the borrower solely for the purposes of the borrower's confidential use in the planning and preparedness for emergency or other planning purposes. This copy is uncontrolled and is valid only at the time of printing.



Prepared for:

Prepared by:

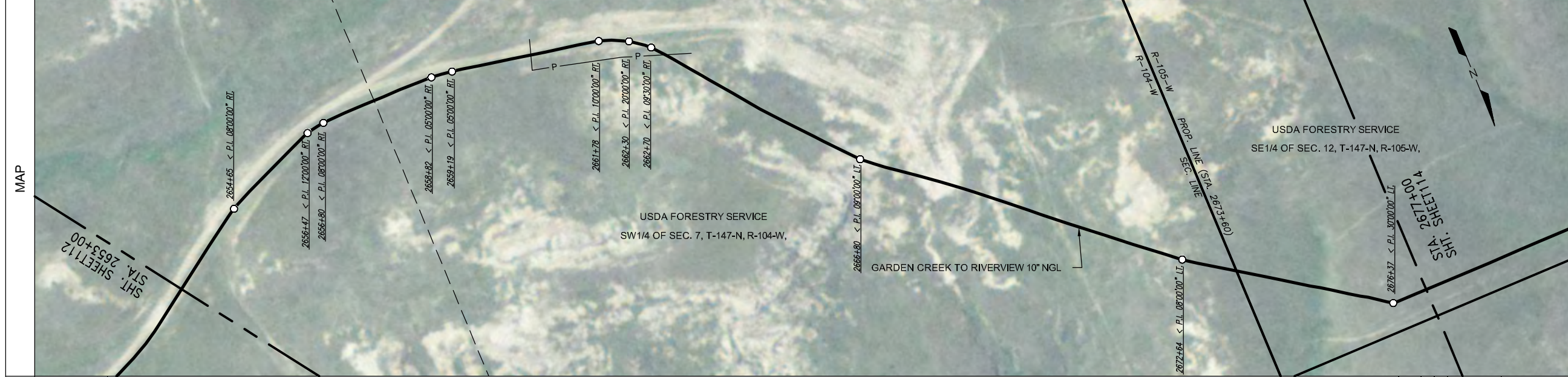
Golden Field Services
(918) 610-0014



GARDEN CREEK TO RIVERVIEW 10" NGL	
FILE: Grasslands to Garden Creek Asbuilt.DWG	
FROM: STA. 2605+00 TO: STA. 2629+00	
VERT. SCALE: 1"=100'	HOR. SCALE: 1"=100'
DATE: 04/02/2012	SHEET: 111 of 144

OWNERSHIP	2653+00	USDA FORESTRY SERVICE SW1/4 OF SEC. 7, T-147-N, R-104-W, MCKENZIE COUNTY, NORTH DAKOTA, (2059.77 ft.)	2673+60	USDA FORESTRY SERVICE SE1/4 OF SEC. 12, T-147-N, R-105-W, MCKENZIE COUNTY, NORTH DAKOTA, (340.23 ft.)	2677+00												
	INDEX 10532 ROUTE ID 1128 SERIES 1000 - 0+00 TO 3388+35																
PIPELINE STATIONING	2653+00 MATCHLINE	2654+65 < P.L. 08700'00" RT.	2656+47 < P.L. 12700'00" RT. 2656+80 < P.L. 08700'00" RT.	2658+82 < P.L. 05700'00" RT. 2659+19 < P.L. 05300'00" RT.	2660+58 UNDERGROUND ELECT. (CON. N/A)	2661+78 < P.L. 10700'00" RT.	2662+30 < P.L. 20700'00" RT. 2662+70 < P.L. 08700'00" RT. 2662+88 UNDERGROUND ELECT. (CON. N/A)	2666+80 < P.L. 09700'00" LI.	2668+91 TOP OF SLOPE	2668+78 TOE OF SLOPE	2670+80 TOE OF SLOPE	2672+64 < P.L. 08700'00" LI.	2673+60 PROPERTY LINE & SECTION LINE	2676+11 TOE OF SLOPE	2676+75 TOE OF SLOPE	2678+37 < P.L. 30700'00" LI.	2677+00 MATCHLINE

COUNTY	McKENZIE COUNTY				
PLS					
HCA					



LEGEND	
	TEST LEAD
	MAINLINE VALVE
	CHECK VALVE
	FLANGE
	COATING
	POINT OF INTERSECTION
	FENCE LINE
	EXISTING PIPELINE
	POWERLINE
	TELEPHONE LINE
	MATCHLINE

PIPE SPECIFICATIONS		
NO.	DESCRIPTION	LENGTH
44	10.75" O.D. X 0.219 W.T. API 5L X42/X52 ERW	2387.9
50	10.75" O.D. X 0.307 W.T. API 5L X52 ERW	10.4
56	10" STD 3R WHPYS2 ELL (1)	1.7

COATING SPECIFICATIONS		
NO.	DESCRIPTION	LENGTH
30	ARO 30-40 MIL	10.3
31	FBE 14-16 MIL	2388.0
33	EX COAT (DENS0 7200)	1.7

TEST SECTION INFORMATION	
SP2, TS 5, 11/19/11, NO. 10532 6813 065H, 2080 PSIG, 2341+52 TO 2893+55	

ESTABLISHED MOP	
1440 PSI	

REVISIONS			
NO.	DESCRIPTION	BY	CKD./DATE

This drawing and its inputs are the property of ONEOK NGL Pipeline, L.P. This drawing is being lent, not sold to the recipient. In consideration of the loan of this drawing, the borrower agrees that the drawing will not be reproduced, copied, sold, loaned or otherwise disposed of directly or indirectly, nor used for any purpose other than for which the drawing is specifically furnished. This drawing is being provided to the borrower solely for the purposes of the borrower's confidential use in the planning and preparedness for emergency or other planning purposes. This copy is uncontrolled and is valid only at the time of printing.

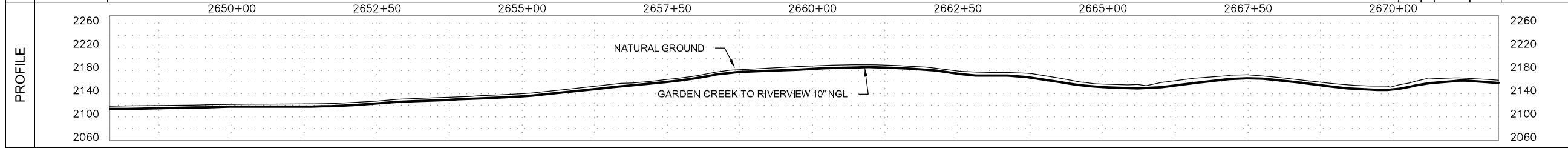
COATING	2653+00	③	④	⑤	⑥	⑦	⑧	⑨	⑩	⑪	⑫	⑬	⑭	⑮	⑯	⑰	⑱	⑲	⑳	㉑	㉒	㉓	㉔	㉕	㉖	㉗	㉘	㉙	㉚	㉛	㉜	㉝	㉞	㉟	㊱	㊲	㊳	㊴	㊵	㊶	㊷	㊸	㊹	㊺	㊻	㊼	㊽	㊾	㊿
---------	---------	---	---	---	---	---	---	---	---	---	---	---	---	---	---	---	---	---	---	---	---	---	---	---	---	---	---	---	---	---	---	---	---	---	---	---	---	---	---	---	---	---	---	---	---	---	---	---	---

SCHEMATIC	2653+00	④	⑤	⑥	⑦	⑧	⑨	⑩	⑪	⑫	⑬	⑭	⑮	⑯	⑰	⑱	⑲	⑳	㉑	㉒	㉓	㉔	㉕	㉖	㉗	㉘	㉙	㉚	㉛	㉜	㉝	㉞	㉟	㊱	㊲	㊳	㊴	㊵	㊶	㊷	㊸	㊹	㊺	㊻	㊼	㊽	㊾	㊿
-----------	---------	---	---	---	---	---	---	---	---	---	---	---	---	---	---	---	---	---	---	---	---	---	---	---	---	---	---	---	---	---	---	---	---	---	---	---	---	---	---	---	---	---	---	---	---	---	---	---

Prepared for:

Prepared by:

Golden Field Services
(918) 610-0014

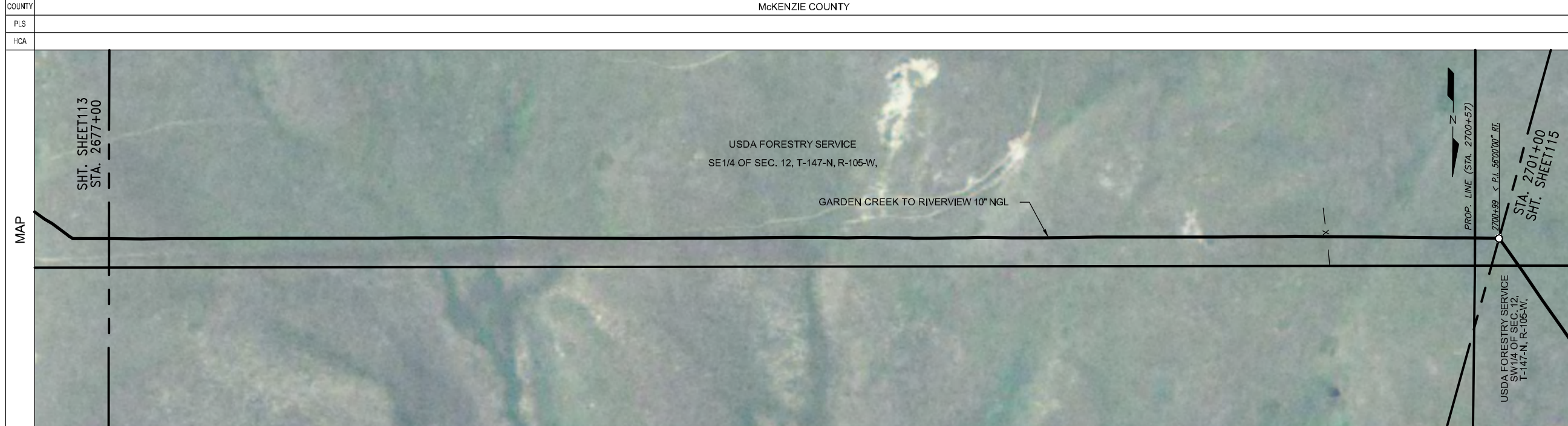


GARDEN CREEK TO RIVERVIEW 10" NGL	
FILE: Grasslands to Garden Creek Asbuilt.DWG	
FROM: STA. 2653+00 TO: STA. 2677+00	
VERT. SCALE: 1"=100'	HOR. SCALE: 1"=100'
DATE: 04/02/2012	SHEET: 113 of 144

OWNERSHIP	2677+00	USDA FORESTRY SERVICE SE1/4 OF SEC. 12, T-147-N, R-105-W, MCKENZIE COUNTY, NORTH DAKOTA, (2357.21 ft.)	2700+57	USDA FORESTRY SERVICE SW1/4 OF SEC. 12, T-147-N, R-105-W, MCKENZIE COUNTY, NORTH DAKOTA, (42.79 ft.)	2701+00
	INDEX 10532 ROUTE ID 1128 SERIES 1000 - 0+00 TO 3388+35				

PIPELINE STATIONING	2677+00 MATCHLINE	2688+01 FENCE	2700+57 PROPERTY LINE	2700+99 < P.L. 5670700' RL	2701+00 MATCHLINE
COUNTY	McKENZIE COUNTY				
PLS					
HCA					

LEGEND	
	TEST LEAD
	MAINLINE VALVE
	CHECK VALVE
	FLANGE
	COATING
	POINT OF INTERSECTION
	FENCE LINE
	EXISTING PIPELINE
	POWERLINE
	TELEPHONE LINE
	MATCHLINE



PIPE SPECIFICATIONS		
NO.	DESCRIPTION	LENGTH
44	10.75" O.D. X 0.219 W.T. API 5L X42/X52 ERW	2353.0
45	10.75" O.D. X 0.219 W.T. API 5L X52/X60 ERW	40.1
50	10.75" O.D. X 0.307 W.T. API 5L X52 ERW	5.0
56	10" STD 3R MHPYS2 ELL (1)	2.4


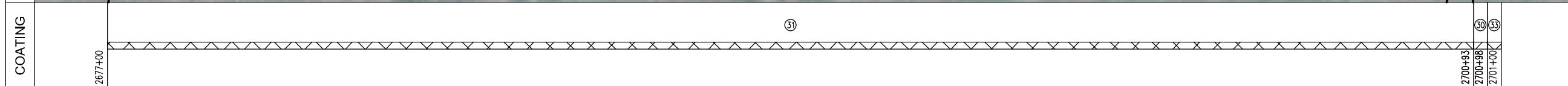
COATING SPECIFICATIONS		
NO.	DESCRIPTION	LENGTH
30	ARO 30-40 MIL	5.0
31	FBE 14-16 MIL	2393.1
33	EX COAT (DENS0 7200)	1.9

TEST SECTION INFORMATION	
SP2, TS 5, 11/19/11, NO. 10532 6813 065H, 2080 PSIG, 2341+52 TO 2893+55	

ESTABLISHED MOP	
1440 PSI	

REVISIONS				
NO.	DESCRIPTION	BY	CKD.	DATE

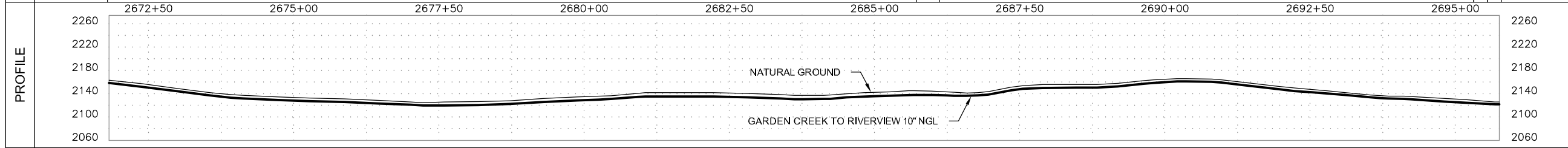
This drawing and its inputs are the property of ONEOK NGL Pipeline, L.P. This drawing is being lent, not sold to the recipient. In consideration of the loan of this drawing, the borrower agrees that the drawing will not be reproduced, copied, sold, loaned or otherwise disposed of directly or indirectly, nor used for any purpose other than for which the drawing is specifically furnished. This drawing is being provided to the borrower solely for the purposes of the borrower's confidential use in the planning and preparedness for emergency or other planning purposes. This copy is uncontrolled and is valid only at the time of printing.



Prepared for:

Prepared by:

Golden Field Services
(918) 610-0014



GARDEN CREEK TO RIVERVIEW 10" NGL	
FILE: Grasslands to Garden Creek Asbuilt.DWG	
FROM: STA. 2677+00	TO: STA. 2701+00
VERT. SCALE: 1"=100'	HOR. SCALE: 1"=100'
DATE: 04/02/2012	SHEET: 114 of 144

OWNERSHIP	2725+00	USDA FORESTRY SERVICE NW1/4 OF SEC. 12, T-147-N, R-105-W, MCKENZIE COUNTY, NORTH DAKOTA, (1395.42 ft.)	2738+95	USDA FORESTRY SERVICE NE1/4 OF SEC. 11, T-147-N, R-105-W, MCKENZIE COUNTY, NORTH DAKOTA, (114.75 ft.)	2740+10	USDA FORESTRY SERVICE SE1/4 OF SEC. 2, T-147-N, R-105-W, MCKENZIE COUNTY, NORTH DAKOTA, (889.83 ft.)	2749+00
SERIES	INDEX 10532 ROUTE ID 1128 SERIES 1000 - 0+00 TO 3388+35						
PIPELINE STATIONING	2725+00 MATCHLINE	2725+78 UNDERGROUND ELECT. (COV. N/A) 2726+11 TOP OF BANK 2726+29 CENTERLINE OF DITCH 2726+43 TOP OF BANK 2726+45 EDGE OF ROAD 2726+60 CENTERLINE OF COUNTY ROAD 5, ONE "0" ONE ROAD 2726+75 EDGE OF ROAD 2726+77 TOP OF BANK 2726+92 CENTERLINE OF DITCH 2727+01 TOP OF BANK 2727+56 < P.L. 3070'00" LI 2727+90 UNDERGROUND TELE. (24' COV.) 2728+36 EXISTING BRP PIPELINE (6.0' COV.)	2738+95 SECTION LINE & PROPERTY LINE 2739+05 FENCE 2739+80 < P.L. 30'00'00" RT. 2740+10 SECTION LINE & PROPERTY LINE	2742+25 < P.L. 30'00'00" RT.	2747+54 < P.L. 11'00'00" LI	2749+00 MATCHLINE	
COUNTY	McKENZIE COUNTY						
PLS							
HCA							

LEGEND	
	TEST LEAD
	MAINLINE VALVE
	CHECK VALVE
	FLANGE
	COATING
	POINT OF INTERSECTION
	FENCE LINE
	EXISTING PIPELINE
	POWERLINE
	TELEPHONE LINE
	MATCHLINE

PIPE SPECIFICATIONS	NO.	DESCRIPTION	LENGTH
	44	10.75" O.D. X 0.219 W.T. API 5L X42/X52 ERW	2171.7
	50	10.75" O.D. X 0.307 W.T. API 5L X52 ERW	224.4
	56	10" STD 3R WHPYS2 ELL (3)	3.9



PIPE SPECIFICATIONS		
NO.	DESCRIPTION	LENGTH
44	10.75" O.D. X 0.219 W.T. API 5L X42/X52 ERW	2171.7
50	10.75" O.D. X 0.307 W.T. API 5L X52 ERW	224.4
56	10" STD 3R WHPYS2 ELL (3)	3.9

COATING SPECIFICATIONS		
NO.	DESCRIPTION	LENGTH
30	ARO 30-40 MIL	228.9
31	FBE 14-16 MIL	2167.1
33	EX COAT (DENS0 7200)	3.9

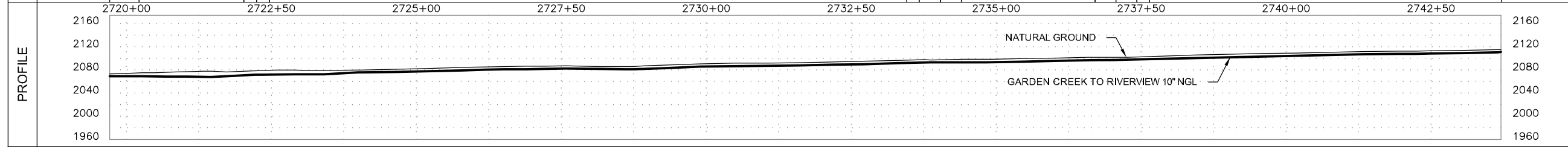
TEST SECTION INFORMATION	
SP2, TS 5, 11/19/11, NO. 10532 6813 065H, 2080 PSIG, 2341+52 TO 2893+55	

ESTABLISHED MOP	
1440 PSI	

REVISIONS			
NO.	DESCRIPTION	BY	CKD. DATE

This drawing and its inputs are the property of ONEOK NGL Pipeline, L.P. This drawing is being lent, not sold to the recipient. In consideration of the loan of this drawing, the borrower agrees that the drawing will not be reproduced, copied, sold, loaned or otherwise disposed of directly or indirectly, nor used for any purpose other than for which the drawing is specifically furnished. This drawing is being provided to the borrower solely for the purposes of the borrower's confidential use in the planning and preparedness for emergency or other planning purposes. This copy is uncontrolled and is valid only at the time of printing.

COATING	2725+00	2725+56	2727+56	2727+57	2727+62	2729+33	2739+74	2739+79	2739+81	2739+90	2742+20	2742+25	2742+26	2742+31	2749+00
SCHEMATIC	44	50	66	50	TL	44	44	50	56	56	44	50	56	56	44
	2725+00	2725+56	2727+56	2727+57	2727+62	2729+33	2739+74	2739+79	2739+81	2739+85	2742+20	2742+25	2742+26	2742+31	2749+00



Prepared for:

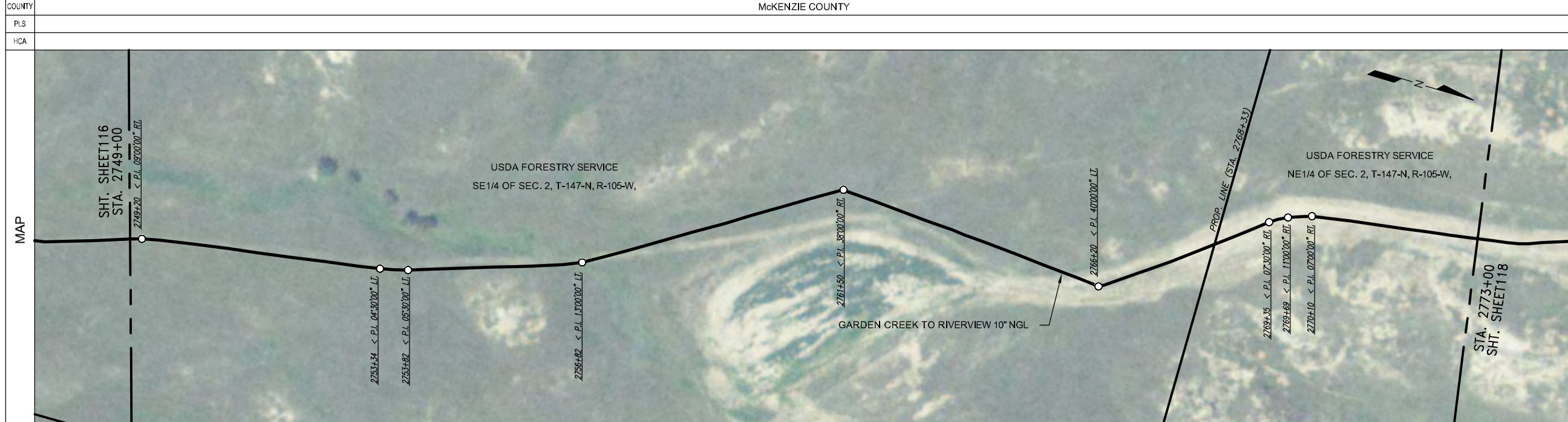
Prepared by:

Golden Field Services
(918) 610-0014

GARDEN CREEK TO RIVERVIEW 10" NGL	
FILE: Grasslands to Garden Creek Asbuilt.DWG	
FROM: STA. 2725+00 TO: STA. 2749+00	
VERT. SCALE: 1"=100'	
HOR. SCALE: 1"=100'	
DATE: 04/02/2012	
SHEET: 116 of 144	

OWNERSHIP	2749+00	USDA FORESTRY SERVICE SE1/4 OF SEC. 2, T-147-N, R-105-W, MCKENZIE COUNTY, NORTH DAKOTA, (1933.46 ft.)		2768+33	USDA FORESTRY SERVICE NE1/4 OF SEC. 2, T-147-N, R-105-W, MCKENZIE COUNTY, NORTH DAKOTA, (466.54 ft.)	2773+00				
SERIES	INDEX 10532 ROUTE ID 1128 SERIES 1000 - 0+00 TO 3388+35									
PIPELINE STATIONING	2749+00 MATCHLINE	2749+20 < P.L. 09700'00" R.I.	2753+34 < P.L. 04300'00" L.I. 2753+82 < P.L. 05300'00" L.I.	2756+82 < P.L. 13700'00" L.I.	2761+50 < P.L. 38700'00" R.I.	2766+20 < P.L. 40700'00" L.I.	2768+33 PROPERTY LINE	2769+35 < P.L. 07300'00" R.I. 2769+69 < P.L. 11700'00" R.I.	2770+10 < P.L. 07700'00" R.I.	2773+00 MATCHLINE
COUNTY	McKENZIE COUNTY									
PLS										
HCA										

LEGEND	
	TEST LEAD
	MAINLINE VALVE
	CHECK VALVE
	FLANGE
	COATING
	POINT OF INTERSECTION
	FENCE LINE
	EXISTING PIPELINE
	POWERLINE
	TELEPHONE LINE
	MATCHLINE



PIPE SPECIFICATIONS		
NO.	DESCRIPTION	LENGTH
44	10.75" O.D. X 0.219 W.T. API 5L X42/X52 ERW	2364.6
50	10.75" O.D. X 0.307 W.T. API 5L X52 ERW	32.1
56	10" STD 3R WHPYS2 ELL (2)	3.2

COATING SPECIFICATIONS		
NO.	DESCRIPTION	LENGTH
30	ARO 30-40 MIL	32.1
31	FBE 14-16 MIL	2364.6
33	EX COAT (DENSO 7200)	3.2

TEST SECTION INFORMATION	
SP2, TS 5, 11/19/11, NO. 10532 6813 065H, 2080 PSIG, 2341+52 TO 2893+55	

ESTABLISHED MOP				
1440 PSI				
REVISIONS				
NO.	DESCRIPTION	BY	CKD.	DATE

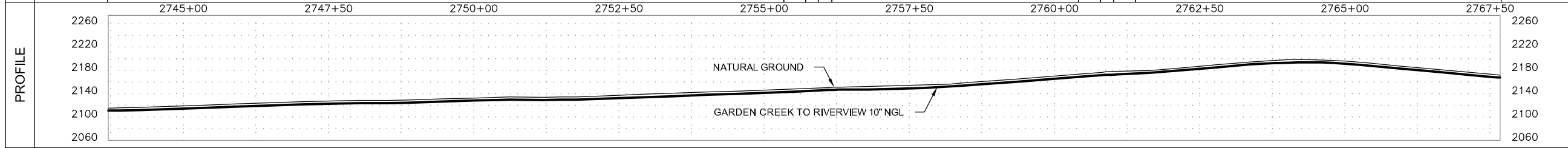
This drawing and its inputs are the property of ONEOK NGL Pipeline, L.P. This drawing is being lent, not sold to the recipient. In consideration of the loan of this drawing, the borrower agrees that the drawing will not be reproduced, copied, sold, loaned or otherwise disposed of directly or indirectly, nor used for any purpose other than for which the drawing is specifically furnished. This drawing is being provided to the borrower solely for the purposes of the borrower's confidential use in the planning and preparedness for emergency or other planning purposes. This copy is uncontrolled and is valid only at the time of printing.

COATING	2749+00	31										2773+00
SCHEMATIC	2749+00	44										2773+00
		2761+41	2761+49	2761+51	2761+59	2766+11	2766+20	2766+21	2766+29			

Prepared for:

Prepared by:

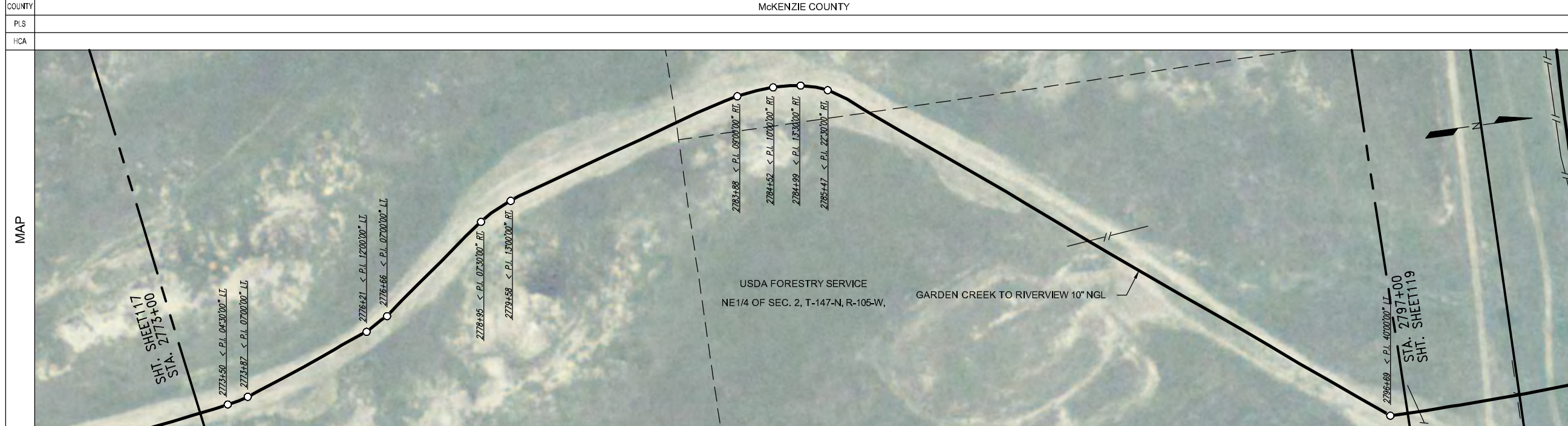
Golden Field Services
(918) 610-0014



GARDEN CREEK TO RIVERVIEW 10" NGL	
FILE: Grasslands to Garden Creek Asbuilt.DWG	
FROM: STA. 2749+00 TO: STA. 2773+00	
VERT. SCALE: 1"=100'	HOR. SCALE: 1"=100'
DATE: 04/02/2012	SHEET: 117 of 144

OWNERSHIP	2773+00	USDA FORESTRY SERVICE NE 1/4 OF SEC. 2, T-147-N, R-105-W, MCKENZIE COUNTY, NORTH DAKOTA, (2400.00 ft.)	2797+00
SERIES	INDEX 10532 ROUTE ID 1128 SERIES 1000 - 0+00 TO 3388+35		
PIPELINE STATIONING	2773+00 MATCHLINE	2773+50 < P.L. 04'30"00" LI 2773+87 < P.L. 07'00"00" LI	2796+69 < P.L. 40'00"00" LI 2797+00 MATCHLINE
COUNTY	MCKENZIE COUNTY		
PLS			
HCA			

LEGEND	
	TEST LEAD
	MAINLINE VALVE
	CHECK VALVE
	FLANGE
	COATING
	POINT OF INTERSECTION
	FENCE LINE
	EXISTING PIPELINE
	POWERLINE
	TELEPHONE LINE
	MATCHLINE



PIPE SPECIFICATIONS		
NO.	DESCRIPTION	LENGTH
44	10.75" O.D. X 0.219 W.T. API 5L X42/X52 ERW	2385.9
50	10.75" O.D. X 0.307 W.T. API 5L X52 ERW	12.0
56	10" STD 3R WHPYS2 ELL (1)	2.1

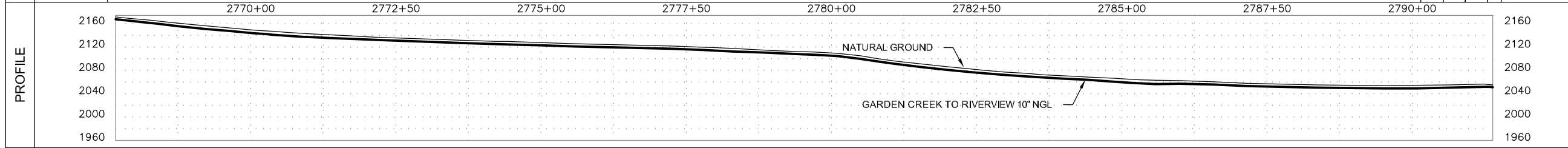
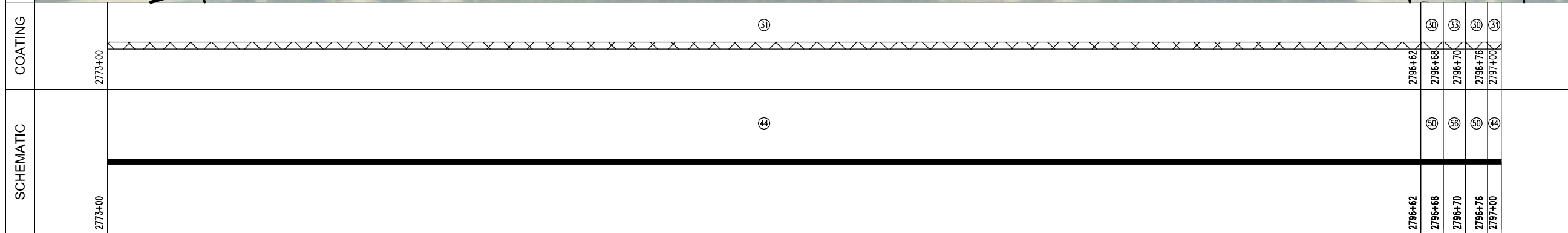
COATING SPECIFICATIONS		
NO.	DESCRIPTION	LENGTH
30	ARO 30-40 MIL	12.0
31	FBE 14-16 MIL	2385.9
33	EX COAT (DENS0 7200)	2.1

TEST SECTION INFORMATION	
SP2, TS 5, 11/19/11, NO. 10532 6813 065H, 2080 PSIG, 2341+52 TO 2893+55	

ESTABLISHED MOP	
1440 PSI	

REVISIONS			
NO.	DESCRIPTION	BY	CKD. DATE

This drawing and its inputs are the property of ONEOK NGL Pipeline, L.P. This drawing is being lent, not sold to the recipient. In consideration of the loan of this drawing, the borrower agrees that the drawing will not be reproduced, copied, sold, loaned or otherwise disposed of directly or indirectly, nor used for any purpose other than for which the drawing is specifically furnished. This drawing is being provided to the borrower solely for the purposes of the borrower's confidential use in the planning and preparedness for emergency or other planning purposes. This copy is uncontrolled and is valid only at the time of printing.



Prepared for:

Prepared by:

Golden Field Services
(918) 610-0014

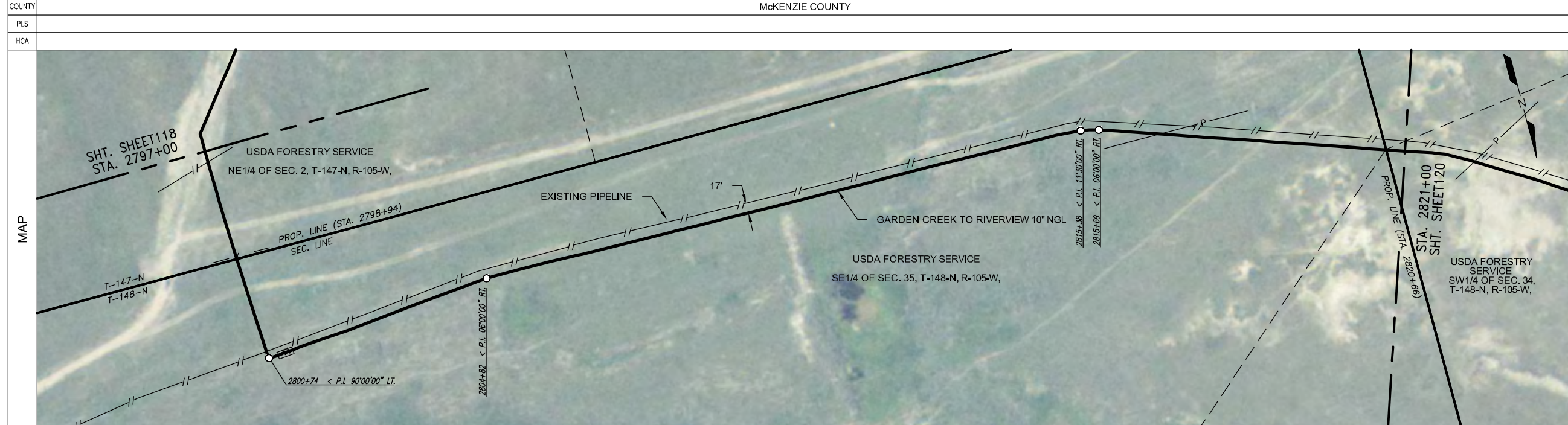
GARDEN CREEK TO RIVERVIEW 10" NGL	
FILE: Grasslands to Garden Creek Asbuilt.DWG	
FROM: STA. 2773+00 TO: STA. 2797+00	
VERT. SCALE: 1"=100'	HOR. SCALE: 1"=100'
DATE: 04/02/2012	SHEET: 118 of 144

OWNERSHIP	2797+00 USDA FORESTRY SERVICE NE1/4 OF SEC. 2, T-147-N, R-105-W, MCKENZIE COUNTY, NORTH DAKOTA (194.19 ft.) 2798+94	USDA FORESTRY SERVICE SE1/4 OF SEC. 35, T-148-N, R-105-W, MCKENZIE COUNTY, NORTH DAKOTA, (2172.07 ft.)	USDA FORESTRY SERVICE SW1/4 OF SEC. 34, T-148-N, R-105-W, MCKENZIE COUNTY, NORTH DAKOTA, (33.74 ft.) 2821+00
	SERIES INDEX 10532 ROUTE ID 1128 SERIES 1000 - 0+00 TO 3388+35		

LEGEND	
	TEST LEAD
	MAINLINE VALVE
	CHECK VALVE
	FLANGE
	COATING
	POINT OF INTERSECTION
	FENCE LINE
	EXISTING PIPELINE
	POWERLINE
	TELEPHONE LINE
	MATCHLINE

PIPELINE STATIONING	2797+00 MATCHLINE 2797+19 EXISTING TESORO PIPELINE (3.2' COV.) 2798+90 FENCE SECTION LINE & PROPERTY LINE 2798+94 EXISTING BEE PIPELINE (4.6' COV.) 2800+74 < P.L. 90'00"00" LI 2804+82 < P.L. 06'00"00" RI 2812+27 CENTERLINE OF DRAIN 2815+38 < P.L. 11'30"00" RI 2815+69 < P.L. 06'00"00" RI 2816+77 OVERHEAD POWER (30' CLEARANCE) 2820+66 PROPERTY LINE 2821+00 MATCHLINE
COUNTY	MCKENZIE COUNTY
PLS	
HCA	

PIPE SPECIFICATIONS		
NO.	DESCRIPTION	LENGTH
44	10.75" O.D. X 0.219 W.T. API 5L X42/X52 ERW	2332.8
50	10.75" O.D. X 0.307 W.T. API 5L X52 ERW	18.5
51	10.75" O.D. X 0.307 W.T. API 5L X60/X56 ERW	6.1
53	10.75" O.D. X 0.365 W.T. API 5L X42/X52 ERW	21.9
56	10" STD. 3R. WHPYS2 ELL (5)	13.3
13	10" 600# BALL VALVE (1)	1
28	10" 600# STD. WHPYS2 RFWN FLANGE (4)	4
60	10" 600# CHECK VALVE (1)	1



COATING SPECIFICATIONS		
NO.	DESCRIPTION	LENGTH
30	ARO 30-40 MIL	18.6
31	FBE 14-16 MIL	2332.8
32	EX COAT (DENSO 7125)	1.3
33	EX COAT (DENSO 7200)	32.4

TEST SECTION INFORMATION	
SP2, TS 5, 11/19/11, NO. 10532 6813 065H, 2080 PSIG, 2341+52 TO 2893+55	

ESTABLISHED MOP	
1440 PSI	

REVISIONS			
NO.	DESCRIPTION	BY	CKD. DATE

This drawing and its inputs are the property of ONEOK NGL Pipeline, L.P. This drawing is being lent, not sold to the recipient. In consideration of the loan of this drawing, the borrower agrees that the drawing will not be reproduced, copied, sold, loaned or otherwise disposed of directly or indirectly, nor used for any purpose other than for which the drawing is specifically furnished. This drawing is being provided to the borrower solely for the purposes of the borrower's confidential use in the planning and preparedness for emergency or other planning purposes. This copy is uncontrolled and is valid only at the time of printing.

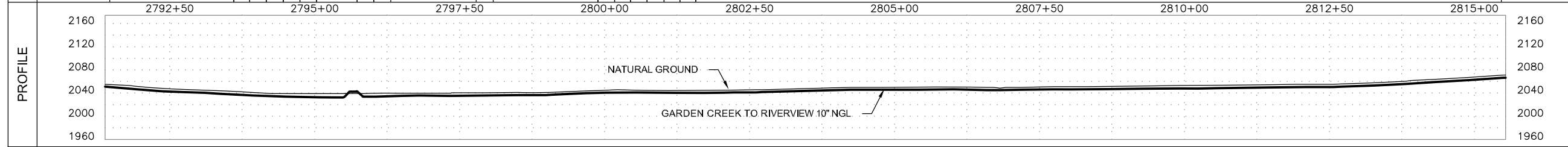
COATING	2797+00 2800+67 2800+71 2800+77 2800+86 2800+92 2801+03 2801+04 2801+15 2801+17 2801+26 2801+30 2801+35 2821+00
---------	--

SCHMATIC	2797+00 2800+67 2800+71 2800+77 2800+86 2800+92 2801+01 2801+03 2801+04 2801+06 2801+08 2801+09 2801+10 2801+13 2801+15 2801+17 2801+26 2801+29 2801+30 2801+35 2821+00
----------	---

Prepared for:

Prepared by:

Golden Field Services
(918) 610-0014



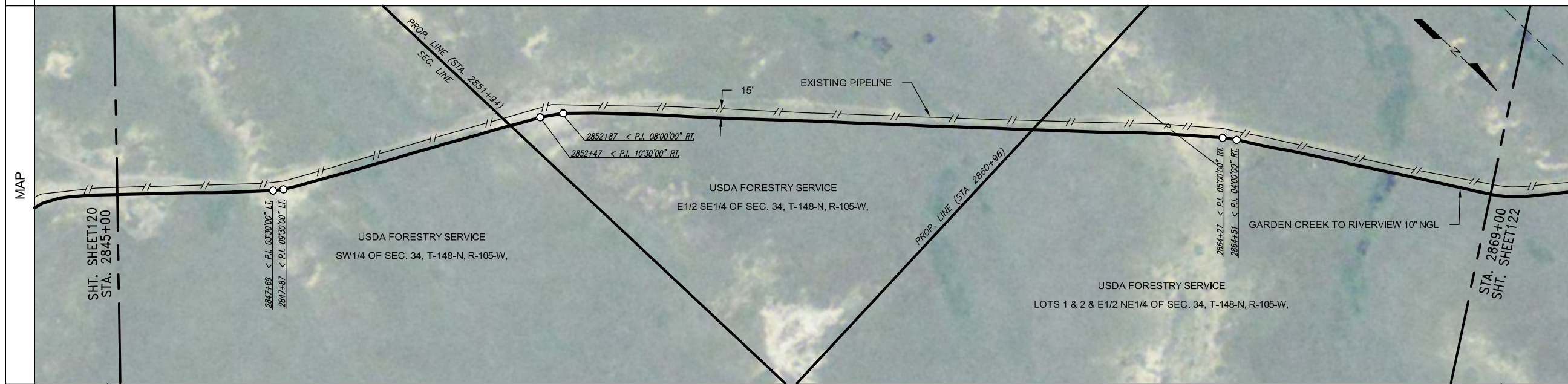
GARDEN CREEK TO RIVERVIEW 10" NGL	
FILE: Grasslands to Garden Creek Asbuilt.DWG	
FROM: STA. 2797+00 TO: STA. 2821+00	
VERT. SCALE: 1"=100'	HOR. SCALE: 1"=100'
DATE: 04/02/2012	SHEET: 119 of 144

OWNERSHIP	2845+00	USDA FORESTRY SERVICE SW1/4 OF SEC. 34, T-148-N, R-105-W, MCKENZIE COUNTY, NORTH DAKOTA, (693.54 ft.)	2851+94	USDA FORESTRY SERVICE E1/2 SE1/4 OF SEC. 34, T-148-N, R-105-W, MCKENZIE COUNTY, NORTH DAKOTA, (902.36 ft.)	2860+96	USDA FORESTRY SERVICE LOTS 1 & 2 & E1/2 NE1/4 OF SEC. 34, T-148-N, R-105-W, MCKENZIE COUNTY, NORTH DAKOTA, (804.10 ft.)	2869+00
	SERIES INDEX 10532 ROUTE ID 1128 SERIES 1000 - 0+00 TO 3388+35						
PIPELINE STATIONING	2845+00 MATCHLINE	2847+69 < P.I. 03'30"00" LI 2847+87 < P.I. 09'30"00" LI	2851+94 PROPERTY LINE & SECTION LINE 2852+47 < P.I. 10'30"00" RI 2852+87 < P.I. 08'00"00" RI	2860+96 PROPERTY LINE	2863+48 OVERHEAD POWER (30' CLEARANCE) 2864+27 < P.I. 05'00"00" RI 2864+51 < P.I. 04'00"00" RI	2869+00 MATCHLINE	

LEGEND	
	TEST LEAD
	MAINLINE VALVE
	CHECK VALVE
	FLANGE
	COATING
	POINT OF INTERSECTION
	FENCE LINE
	EXISTING PIPELINE
	POWERLINE
	TELEPHONE LINE
	MATCHLINE

COUNTY	MCKENZIE COUNTY
PLS	
HCA	

PIPE SPECIFICATIONS		
NO.	DESCRIPTION	LENGTH
44	10.75" O.D. X 0.219 W.T. API 5L X42/X52 ERW	2400.0



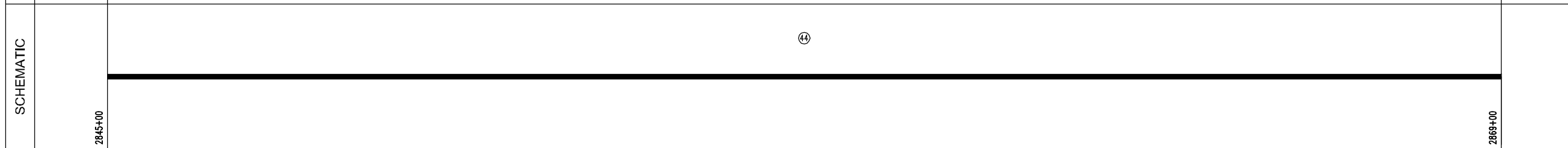
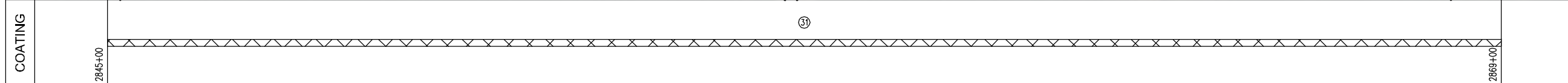
COATING SPECIFICATIONS		
NO.	DESCRIPTION	LENGTH
31	FBE 14-16 MIL	2400.0

TEST SECTION INFORMATION	
SP2, TS 5, 11/19/11, NO. 10532 6813 065H, 2080 PSIG, 2341+52 TO 2893+55	

ESTABLISHED MOP	
1440 PSI	

REVISIONS			
NO.	DESCRIPTION	BY	CKD./DATE

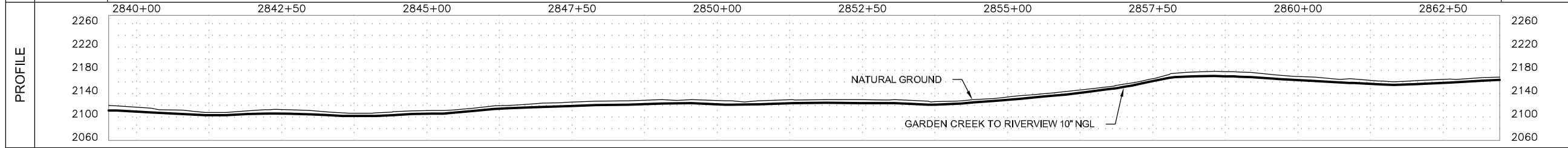
This drawing and its inputs are the property of ONEOK NGL Pipeline, L.P. This drawing is being lent, not sold to the recipient. In consideration of the loan of this drawing, the borrower agrees that the drawing will not be reproduced, copied, sold, loaned or otherwise disposed of directly or indirectly, nor used for any purpose other than for which the drawing is specifically furnished. This drawing is being provided to the borrower solely for the purposes of the borrower's confidential use in the planning and preparedness for emergency or other planning purposes. This copy is uncontrolled and is valid only at the time of printing.



Prepared for:

Prepared by:


Golden Field Services
(918) 610-0014



GARDEN CREEK TO RIVERVIEW 10" NGL	
FILE: Grasslands to Garden Creek Asbuilt.DWG	
FROM: STA. 2845+00 TO: STA. 2869+00	
VERT. SCALE: 1"=100'	HOR. SCALE: 1"=100'
DATE: 04/02/2012	SHEET: 121 of 144

OWNERSHIP	2869+00	USDA FORESTRY SERVICE LOTS 1 & 2 & E1/2 NE1/4 OF SEC. 34, T-148-N, R-105-W, MCKENZIE COUNTY, NORTH DAKOTA, (2400.00 ft.)		2893+00
	INDEX 10532 ROUTE ID 1128 SERIES 1000 - 0+00 TO 3388+35			
PIPELINE STATIONING	2869+00 MATCHLINE 2869+09 < P.L. 08700'00" LL 2869+55 < P.L. 08700'00" LL		2886+90 < P.L. 23700'00" RL 2887+39 < P.L. 16700'00" RL	2893+00 MATCHLINE

COUNTY	McKENZIE COUNTY			
PLS				
HCA				



LEGEND	
	TEST LEAD
	MAINLINE VALVE
	CHECK VALVE
	FLANGE
	COATING
	POINT OF INTERSECTION
	FENCE LINE
	EXISTING PIPELINE
	POWERLINE
	TELEPHONE LINE
	MATCHLINE

PIPE SPECIFICATIONS		
NO.	DESCRIPTION	LENGTH
44	10.75" O.D. X 0.219 W.T. API 5L X42/X52 ERW	2388.1
50	10.75" O.D. X 0.307 W.T. API 5L X52 ERW	9.7
56	10" STD 3R WHPYS2 ELL (1)	2.2

COATING SPECIFICATIONS		
NO.	DESCRIPTION	LENGTH
30	ARO 30-40 MIL	9.7
31	FBE 14-16 MIL	2388.1
33	EX COAT (DENS0 7200)	2.1

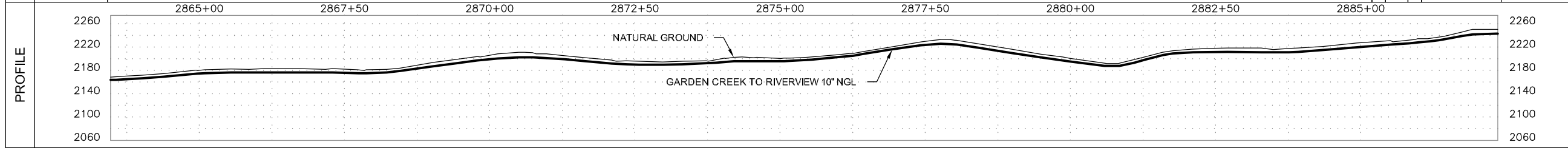
TEST SECTION INFORMATION	
SP2, TS 5, 11/19/11, NO. 10532 6813 065H, 2080 PSIG, 2341+52 TO 2893+55	

ESTABLISHED MOP				
1440 PSI				
REVISIONS				
NO.	DESCRIPTION	BY	CKD.	DATE

This drawing and its inputs are the property of ONEOK NGL Pipeline, L.P. This drawing is being lent, not sold to the recipient. In consideration of the loan of this drawing, the borrower agrees that the drawing will not be reproduced, copied, sold, loaned or otherwise disposed of directly or indirectly, nor used for any purpose other than for which the drawing is specifically furnished. This drawing is being provided to the borrower solely for the purposes of the borrower's confidential use in the planning and preparedness for emergency or other planning purposes. This copy is uncontrolled and is valid only at the time of printing.

COATING	2869+00	(31)				2893+00
		2891+46	2891+51	2891+53	2891+58	(31)

SCHEMATIC	2869+00	(44)				2893+00
		2891+46	2891+51	2891+53	2891+58	(44)



Prepared for:

Prepared by:

Golden Field Services
(918) 610-0014

GARDEN CREEK TO RIVERVIEW 10" NGL	
FILE: Grasslands to Garden Creek Asbuilt.DWG	
FROM: STA. 2869+00 TO: STA. 2893+00	
VERT. SCALE: 1"=100'	HOR. SCALE: 1"=100'
DATE: 04/02/2012	SHEET: 122 of 144

OWNERSHIP	2893+00	USDA FORESTRY SERVICE LOTS 1 & 2 & E1/2 NE1/4 OF SEC. 34, T-148-N, R-105-W, MCKENZIE COUNTY, NORTH DAKOTA, (36.75 ft.)	2893+37	ORDEAN OLSON & PATRICK HATTER LOTS 5 & 6 OF SEC. 5, T-21-N, R-60-E, RICHLAND COUNTY, MONTANA, (1157.67 ft.)	2904+94	ORDEAN OLSON & PATRICK HATTER S1/2 SW1/4 OF SEC. 5, T-21-N, R-60-E, RICHLAND COUNTY, MONTANA, (1205.58 ft.)	2917+00
	SERIES INDEX 10532 ROUTE ID 1128 SERIES 1000 - 0+00 TO 3388+35						
PIPELINE STATIONING	<p>2893+00 MATCHLINE</p> <p>2893+31 < P.L. 11'00'00" LI. 2893+37 STATE LINE 2893+37 SECTION LINE & PROPERTY LINE 2893+39 FENCE</p> <p>2904+89 < P.L. 25'00'00" LI. 2904+94 PROPERTY LINE</p> <p>2911+88 < P.L. 19'00'00" RI. 2914+16 < P.L. 44'00'00" RI.</p> <p>2917+00 MATCHLINE</p>						

LEGEND	
	TEST LEAD
	MAINLINE VALVE
	CHECK VALVE
	FLANGE
	COATING
	POINT OF INTERSECTION
	FENCE LINE
	EXISTING PIPELINE
	POWERLINE
	TELEPHONE LINE
	MATCHLINE

COUNTY	MCKENZIE COUNTY	RICHLAND COUNTY
PLS		
HCA		

PIPE SPECIFICATIONS		
NO.	DESCRIPTION	LENGTH
44	10.75" O.D. X 0.219 W.T. API 5L X42/X52 ERW	2388.4
50	10.75" O.D. X 0.307 W.T. API 5L X52 ERW	9.6
56	10" STD 3R WHPYS2 ELL (1)	2.1

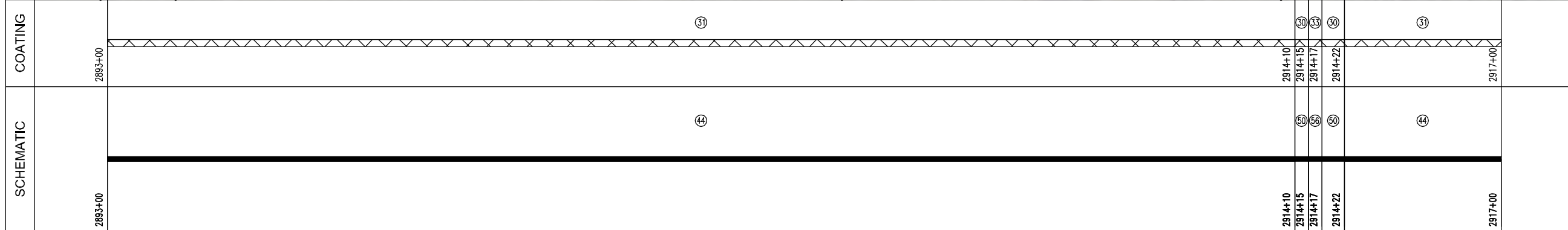


COATING SPECIFICATIONS		
NO.	DESCRIPTION	LENGTH
30	ARO 30-40 MIL	9.6
31	FBE 14-16 MIL	2388.4
33	EX COAT (DENS0 7200)	2.1

TEST SECTION INFORMATION	
SP2, TS 5, 11/19/11, NO. 10532 6813 065H, 2080 PSIG, 2341+52 TO 2893+55	
SP3, TS 6, 11/11/11, NO. 10532 6813 065H, 2027 PSIG, 2893+56 TO 3383+58	

ESTABLISHED MOP				
1440 PSI				
REVISIONS				
NO.	DESCRIPTION	BY	CKD.	DATE

This drawing and its inputs are the property of ONEOK NGL Pipeline, L.P. This drawing is being lent, not sold to the recipient. In consideration of the loan of this drawing, the borrower agrees that the drawing will not be reproduced, copied, sold, loaned or otherwise disposed of directly or indirectly, nor used for any purpose other than for which the drawing is specifically furnished. This drawing is being provided to the borrower solely for the purposes of the borrower's confidential use in the planning and preparedness for emergency or other planning purposes. This copy is uncontrolled and is valid only at the time of printing.

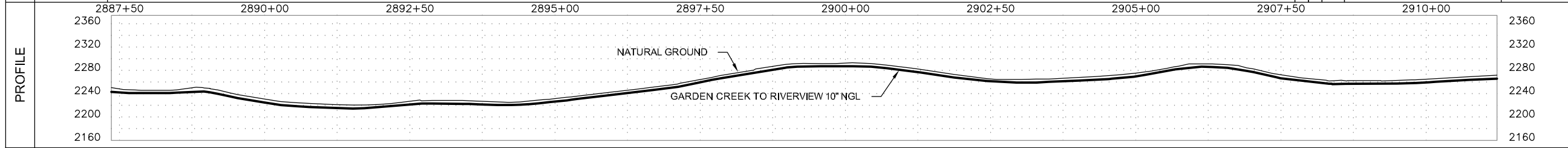


Prepared for:

ONEOK
ROCKIES MIDSTREAM
A SUBSIDIARY OF ONEOK PARTNERS

Prepared by:

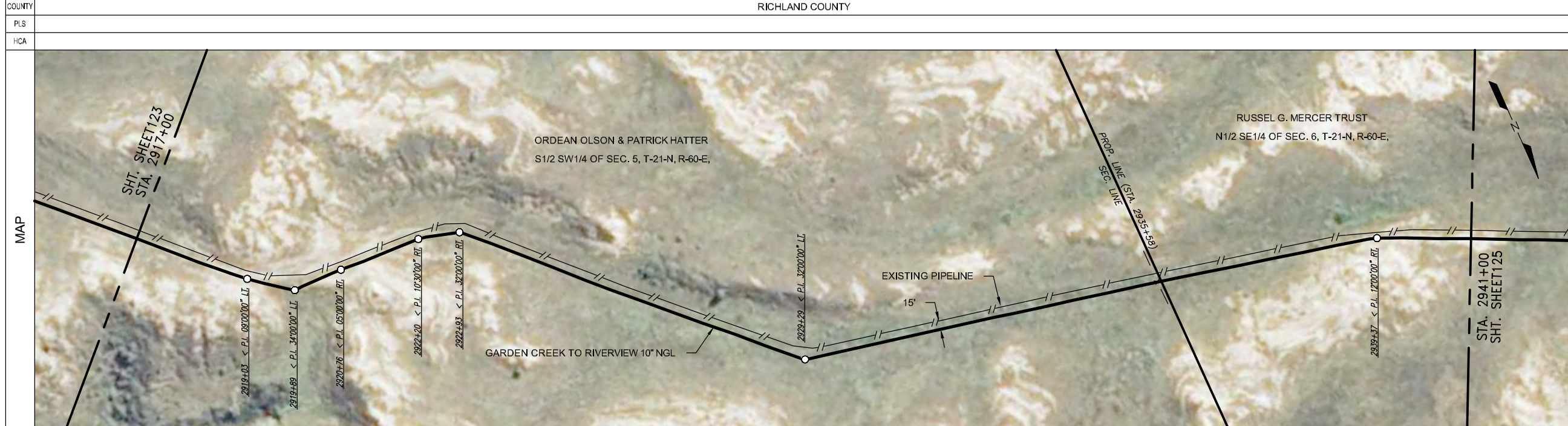
Golden Field Services
(918) 610-0014



GARDEN CREEK TO RIVERVIEW 10" NGL	
FILE: Grasslands to Garden Creek Asbuilt.DWG	
FROM: STA. 2893+00	TO: STA. 2917+00
VERT. SCALE: 1"=100'	HOR. SCALE: 1"=100'
DATE: 04/02/2012	SHEET: 123 of 144

OWNERSHIP	2917+00	ORDEAN OLSON & PATRICK HATTER S1/2 SW1/4 OF SEC. 5, T-21-N, R-60-E, RICHLAND COUNTY, MONTANA, (1857.72 ft.)	2935+58	RUSSEL G. MERCER TRUST N1/2 SE1/4 OF SEC. 6, T-21-N, R-60-E, RICHLAND COUNTY, MONTANA, (542.28 ft.)	2941+00						
SERIES	INDEX 10532 ROUTE ID 1128 SERIES 1000 - 0+00 TO 3388+35										
PIPELINE STATIONING	2917+00 MATCHLINE	2919+03 < P.L. 08700000" LI	2919+89 < P.L. 34100000" LI	2920+76 < P.L. 05500000" RI	2922+20 < P.L. 10300000" RI	2922+83 < P.L. 32700000" RI	2929+23 < P.L. 32700000" LI	2935+52 FENCE	2935+58 SECTION LINE & PROPERTY LINE	2939+37 < P.L. 12700000" RI	2941+00 MATCHLINE
COUNTY	RICHLAND COUNTY										
PLS											
HCA											

LEGEND	
	TEST LEAD
	MAINLINE VALVE
	CHECK VALVE
	FLANGE
	COATING
	POINT OF INTERSECTION
	FENCE LINE
	EXISTING PIPELINE
	POWERLINE
	TELEPHONE LINE
	MATCHLINE



PIPE SPECIFICATIONS		
NO.	DESCRIPTION	LENGTH
44	10.75" O.D. X 0.219 W.T. API 5L X42/X52 ERW	2366.0
50	10.75" O.D. X 0.307 W.T. API 5L X52 ERW	29.5
56	10" STD 3R WHPY52 ELL (3)	4.5

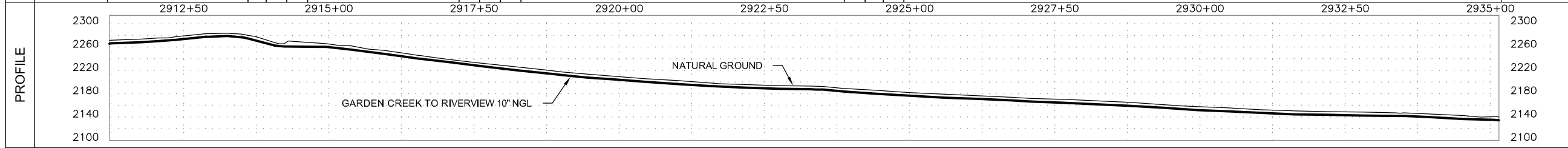
COATING SPECIFICATIONS		
NO.	DESCRIPTION	LENGTH
30	ARO 30-40 MIL	29.5
31	FBE 14-16 MIL	2366.0
32	EX COAT (DENSO 7125)	2.7
33	EX COAT (DENSO 7200)	1.8

TEST SECTION INFORMATION
SP3, TS 6, 11/11/11, NO. 10532 6813 006H, 2027 PSIG, 2893+55 TO 3383+38

ESTABLISHED MOP			
1440 PSI			
REVISIONS			
NO.	DESCRIPTION	BY	CKD. DATE

This drawing and its inputs are the property of ONEOK NGL Pipeline, L.P. This drawing is being lent, not sold to the recipient. In consideration of the loan of this drawing, the borrower agrees that the drawing will not be reproduced, copied, sold, loaned or otherwise disposed of directly or indirectly, nor used for any purpose other than for which the drawing is specifically furnished. This drawing is being provided to the borrower solely for the purposes of the borrower's confidential use in the planning and preparedness for emergency or other planning purposes. This copy is uncontrolled and is valid only at the time of printing.

SCHEMATIC	STATIONING	COATING	
		NO.	DESCRIPTION
	2917+00		
	2919+83	51	51
	2919+88	50	50
	2919+90	50	50
	2919+95	50	50
	2922+87	51	51
	2922+92	50	50
	2922+93	50	50
	2922+96	50	50
	2929+23	51	51
	2929+28	50	50
	2929+30	50	50
2929+35	50	50	
2941+00			



Prepared for:

Prepared by:

Golden Field Services
(918) 610-0014

GARDEN CREEK TO RIVERVIEW 10" NGL	
FILE:	Grasslands to Garden Creek Asbuilt.DWG
FROM: STA.	2917+00 TO: STA. 2941+00
VERT. SCALE:	1"=100'
HOR. SCALE:	1"=100'
DATE:	04/02/2012
SHEET:	124 of 144

OWNERSHIP	2941+00	RUSSEL G. MERCER TRUST N1/2 SE1/4 OF SEC. 6, T-21-N, R-60-E, RICHLAND COUNTY, MONTANA, (1162.74 ft.)	2952+63	RUSSEL G. MERCER TRUST LOTS 1 & 2 & SW1/4 NE1/4 OF SEC. 6, T-21-N, R-60-E, RICHLAND COUNTY, MONTANA, (1237.26 ft.)	2965+00						
SERIES	INDEX 10532 ROUTE ID 1128 SERIES 1000 - 0+00 TO 3388+35										
PIPELINE STATIONING	2941+00 MATCHLINE	2943+84 < P.L. 30700'00" LI	2947+38 < P.L. 28700'00" RI	2951+08 < P.L. 26700'00" RI	2952+63 PROPERTY LINE	2953+43 < P.L. 26700'00" LI	2953+94 TOP OF BANK 2954+25 CENTERLINE OF CREEK 2954+39 TOP OF BANK 2954+43 TOP OF BANK 2954+46 TOP OF BANK 2954+57 TOP OF BANK 2954+67 TOP OF BANK 2954+69 < P.L. 08700'00" RI 2954+70 TOP OF BANK 2954+85 TOP OF BANK 2955+89 < P.L. 05300'00" RI	2957+82 < P.L. 07700'00" RI	2959+15 < P.L. 08700'00" RI	2963+84 < P.L. 32700'00" RI	2965+00 MATCHLINE
COUNTY	RICHLAND COUNTY										
PLS											
HCA											

LEGEND	
	TEST LEAD
	MAINLINE VALVE
	CHECK VALVE
	FLANGE
	COATING
	POINT OF INTERSECTION
	FENCE LINE
	EXISTING PIPELINE
	POWERLINE
	TELEPHONE LINE
	MATCHLINE

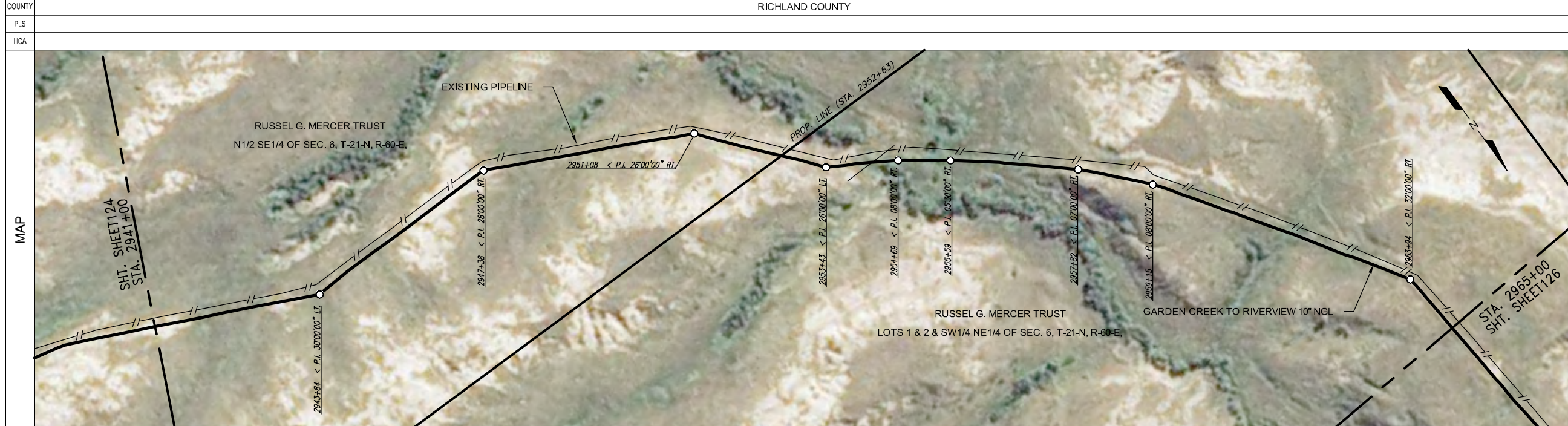
PIPE SPECIFICATIONS		
NO.	DESCRIPTION	LENGTH
44	10.75" O.D. X 0.219 W.T. API 5L X42/X52 ERW	2342.4
50	10.75" O.D. X 0.307 W.T. API 5L X52 ERW	51.4
56	10" STD 3R WHPY52 ELL (5)	6.2

COATING SPECIFICATIONS		
NO.	DESCRIPTION	LENGTH
30	ARO 30-40 MIL	51.4
31	FBE 14-16 MIL	2342.4
32	EX COAT (DENSO 7125)	6.2

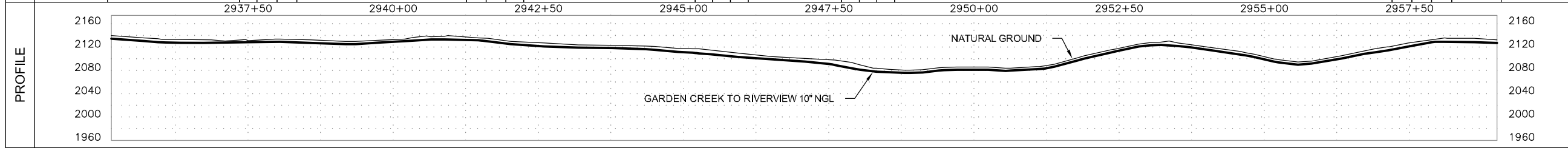
TEST SECTION INFORMATION	
SP3, TS 6, 11/11/11, NO. 10532 6813 006H, 2027 PSIG, 2893+55 TO 3383+38	

ESTABLISHED MOP	
1440 PSI	

REVISIONS			
NO.	DESCRIPTION	BY	CKD./DATE



SCHEMATIC	COATING	STATIONING																							
		2941+00	2943+78	2943+84	2943+85	2943+90	2943+90	2947+33	2947+38	2947+39	2947+44	2951+02	2951+07	2951+08	2951+13	2953+37	2953+42	2953+43	2953+48	2963+88	2963+93	2963+95	2964+00	2965+00	
44	31	31	31	31	31	31	31	31	31	31	31	31	31	31	31	31	31	31	31	31	31	31	31	31	31



This drawing and its inputs are the property of ONEOK NGL Pipeline, L.P. This drawing is being lent, not sold to the recipient. In consideration of the loan of this drawing, the borrower agrees that the drawing will not be reproduced, copied, sold, loaned or otherwise disposed of directly or indirectly, nor used for any purpose other than for which the drawing is specifically furnished. This drawing is being provided to the borrower solely for the purposes of the borrower's confidential use in the planning and preparedness for emergency or other planning purposes. This copy is uncontrolled and is valid only at the time of printing.

Prepared for:

Prepared by:

Golden Field Services
(918) 610-0014

GARDEN CREEK TO RIVERVIEW 10" NGL	
FILE: Grasslands to Garden Creek Asbult.DWG	
FROM: STA. 2941+00 TO: STA. 2965+00	
VERT. SCALE: 1"=100'	HOR. SCALE: 1"=100'
DATE: 04/02/2012	SHEET: 125 of 144

OWNERSHIP	2965+00	RUSSEL G. MERCER TRUST LOTS 1 & 2 & SW1/4 NE1/4 OF SEC. 6, T-21-N, R-60-E, RICHLAND COUNTY, MONTANA, (1114.22 ft.)		2976+14	RUSSEL G. MERCER TRUST LOTS 3 & 4 OF SEC. 6, T-21-N, R-60-E, RICHLAND COUNTY, MONTANA, (1285.78 ft.)		2989+00
	INDEX 10532 ROUTE ID 1128 SERIES 1000 - 0+00 TO 3388+35						
PIPELINE STATIONING	2965+00 MATCHLINE	2967+93 < P.L. 033000° RT	2969+70 < P.L. 037000° LI	2972+99 < P.L. 580000° LI	2976+14 PROPERTY LINE 2976+38 CENTERLINE OF DRAIN	2982+38 < P.L. 120000° LI	2989+00 MATCHLINE

LEGEND	
	TEST LEAD
	MAINLINE VALVE
	CHECK VALVE
	FLANGE
	COATING
	POINT OF INTERSECTION
	FENCE LINE
	EXISTING PIPELINE
	POWERLINE
	TELEPHONE LINE
	MATCHLINE

COUNTY	RICHLAND COUNTY						
PLS							
HCA							

PIPE SPECIFICATIONS		
NO.	DESCRIPTION	LENGTH
44	10.75" O.D. X 0.219 W.T. API 5L X42/X52 ERW	2386.7
50	10.75" O.D. X 0.307 W.T. API 5L X52 ERW	10.4
56	10" STD 3R WHPY52 ELL (1)	2.9



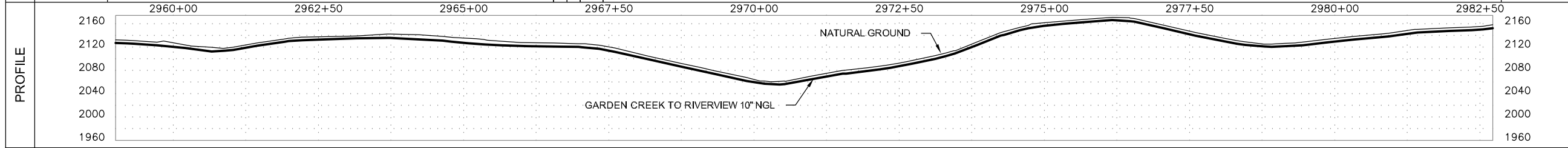

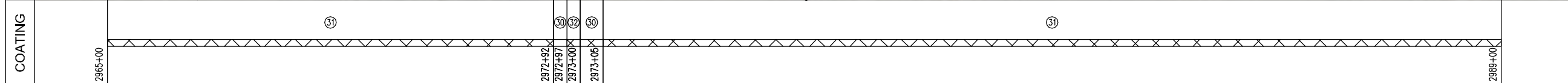
COATING SPECIFICATIONS		
NO.	DESCRIPTION	LENGTH
30	ARO 30-40 MIL	10.4
31	FBE 14-16 MIL	2386.7
32	EX COAT (DENS0 7125)	2.9

TEST SECTION INFORMATION	
SP3, TS 6, 11/11/11, NO. 10532 6813 006H, 2027 PSIG, 2893+55 TO 3383+38	

ESTABLISHED MOP	
1440 PSI	

REVISIONS			
NO.	DESCRIPTION	BY	DATE

This drawing and its inputs are the property of ONEOK NGL Pipeline, L.P. This drawing is being lent, not sold to the recipient. In consideration of the loan of this drawing, the borrower agrees that the drawing will not be reproduced, copied, sold, loaned or otherwise disposed of directly or indirectly, nor used for any purpose other than for which the drawing is specifically furnished. This drawing is being provided to the borrower solely for the purposes of the borrower's confidential use in the planning and preparedness for emergency or other planning purposes. This copy is uncontrolled and is valid only at the time of printing.



Prepared for:

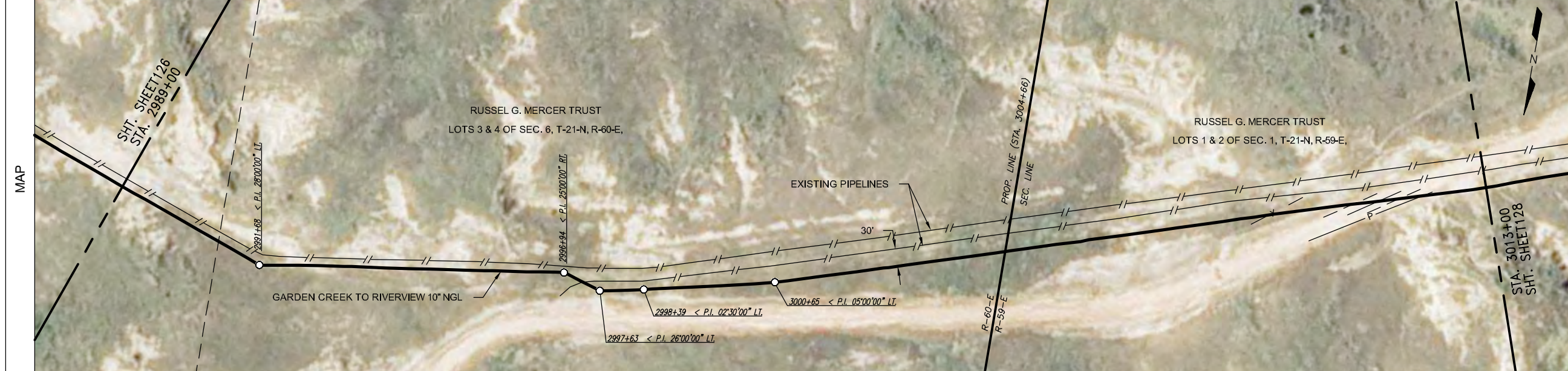
Prepared by:

Golden Field Services
(918) 610-0014

GARDEN CREEK TO RIVERVIEW 10" NGL	
FILE: Grasslands to Garden Creek Asbuilt.DWG	
FROM: STA. 2965+00 TO: STA. 2989+00	
VERT. SCALE: 1"=100'	HOR. SCALE: 1"=100'
DATE: 04/02/2012	SHEET: 126 of 144

OWNERSHIP	2989+00	RUSSEL G. MERCER TRUST LOTS 3 & 4 OF SEC. 6, T-21-N, R-60-E, RICHLAND COUNTY, MONTANA, (1565.85 ft.)	3004+66	RUSSEL G. MERCER TRUST LOTS 1 & 2 OF SEC. 1, T-21-N, R-59-E, RICHLAND COUNTY, MONTANA, (834.15 ft.)	3013+00								
SERIES	INDEX 10532 ROUTE ID 1128 SERIES 1000 - 0+00 TO 3388+35												
PIPELINE STATIONING	2989+00 MATCHLINE	2991+68 < P.I. 28'00"00" LT.	2996+94 < P.I. 25'00"00" RT.	2997+27 EXISTING BPE PIPELINE (J.J. COV.) 2997+63 < P.I. 26'00"00" LT.	2998+39 < P.I. 02'30"00" LT.	3000+65 < P.I. 05'00"00" LT.	3004+66 PROPERTY LINE & SECTION LINE	3009+29 FENCE	3009+72 TOP OF SLOPE	3010+47 TOE OF SLOPE 3010+74 EDGE OF ROAD	3011+18 CENTERLINE OF ROAD 3011+54 EDGE OF ROAD	3011+93 UNDERGROUND ELECT. (COV. N/A)	3013+00 MATCHLINE

COUNTY	RICHLAND COUNTY				
PLS					
HCA					



LEGEND	
	TEST LEAD
	MAINLINE VALVE
	CHECK VALVE
	FLANGE
	COATING
	POINT OF INTERSECTION
	FENCE LINE
	EXISTING PIPELINE
	POWERLINE
	TELEPHONE LINE
	MATCHLINE

PIPE SPECIFICATIONS		
NO.	DESCRIPTION	LENGTH
44	10.75" O.D. X 0.219 W.T. API 5L X42/X52 ERW	2081.0
50	10.75" O.D. X 0.307 W.T. API 5L X52 ERW	315.0
56	10" STD 3R WHPYS2 ELL (3)	4.0

COATING SPECIFICATIONS		
NO.	DESCRIPTION	LENGTH
30	ARO 30-40 MIL	315.0
31	FBE 14-16 MIL	2081.0
33	EX COAT (DENSO 7200)	4.0

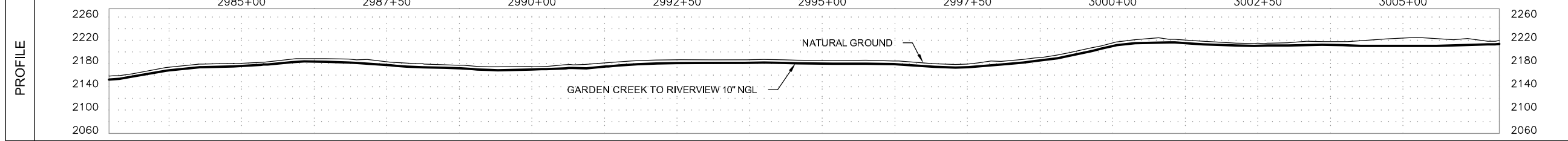
TEST SECTION INFORMATION	
SP3, TS 6, 11/11/11, NO. 10532 6813 006H, 2027 PSIG, 2893+55 TO 3383+38	

ESTABLISHED MOP	
1440 PSI	

REVISIONS				
NO.	DESCRIPTION	BY	CKD.	DATE

This drawing and its inputs are the property of ONEOK NGL Pipeline, L.P. This drawing is being lent, not sold to the recipient. In consideration of the loan of this drawing, the borrower agrees that the drawing will not be reproduced, copied, sold, loaned or otherwise disposed of directly or indirectly, nor used for any purpose other than for which the drawing is specifically furnished. This drawing is being provided to the borrower solely for the purposes of the borrower's confidential use in the planning and preparedness for emergency or other planning purposes. This copy is uncontrolled and is valid only at the time of printing.

COATING	SCHEMATIC																																																																
<table border="1"> <tr><td>2989+00</td><td>31</td></tr> <tr><td>2991+63</td><td>31</td></tr> <tr><td>2991+67</td><td>31</td></tr> <tr><td>2991+68</td><td>31</td></tr> <tr><td>2991+75</td><td>31</td></tr> <tr><td>2996+89</td><td>31</td></tr> <tr><td>2996+93</td><td>31</td></tr> <tr><td>2996+94</td><td>31</td></tr> <tr><td>2997+00</td><td>31</td></tr> <tr><td>2997+58</td><td>31</td></tr> <tr><td>2997+62</td><td>31</td></tr> <tr><td>2997+64</td><td>31</td></tr> <tr><td>2997+68</td><td>31</td></tr> <tr><td>3009+95</td><td>31</td></tr> <tr><td>3012+80</td><td>31</td></tr> <tr><td>3013+00</td><td>31</td></tr> </table>	2989+00	31	2991+63	31	2991+67	31	2991+68	31	2991+75	31	2996+89	31	2996+93	31	2996+94	31	2997+00	31	2997+58	31	2997+62	31	2997+64	31	2997+68	31	3009+95	31	3012+80	31	3013+00	31	<table border="1"> <tr><td>2989+00</td><td>44</td></tr> <tr><td>2991+63</td><td>44</td></tr> <tr><td>2991+67</td><td>44</td></tr> <tr><td>2991+68</td><td>44</td></tr> <tr><td>2991+75</td><td>44</td></tr> <tr><td>2996+89</td><td>44</td></tr> <tr><td>2996+93</td><td>44</td></tr> <tr><td>2996+94</td><td>44</td></tr> <tr><td>2997+00</td><td>44</td></tr> <tr><td>2997+58</td><td>44</td></tr> <tr><td>2997+62</td><td>44</td></tr> <tr><td>2997+64</td><td>44</td></tr> <tr><td>2997+68</td><td>44</td></tr> <tr><td>3009+95</td><td>44</td></tr> <tr><td>3012+80</td><td>44</td></tr> <tr><td>3013+00</td><td>44</td></tr> </table>	2989+00	44	2991+63	44	2991+67	44	2991+68	44	2991+75	44	2996+89	44	2996+93	44	2996+94	44	2997+00	44	2997+58	44	2997+62	44	2997+64	44	2997+68	44	3009+95	44	3012+80	44	3013+00	44
2989+00	31																																																																
2991+63	31																																																																
2991+67	31																																																																
2991+68	31																																																																
2991+75	31																																																																
2996+89	31																																																																
2996+93	31																																																																
2996+94	31																																																																
2997+00	31																																																																
2997+58	31																																																																
2997+62	31																																																																
2997+64	31																																																																
2997+68	31																																																																
3009+95	31																																																																
3012+80	31																																																																
3013+00	31																																																																
2989+00	44																																																																
2991+63	44																																																																
2991+67	44																																																																
2991+68	44																																																																
2991+75	44																																																																
2996+89	44																																																																
2996+93	44																																																																
2996+94	44																																																																
2997+00	44																																																																
2997+58	44																																																																
2997+62	44																																																																
2997+64	44																																																																
2997+68	44																																																																
3009+95	44																																																																
3012+80	44																																																																
3013+00	44																																																																



Prepared for:

Prepared by:

Golden Field Services
(918) 610-0014

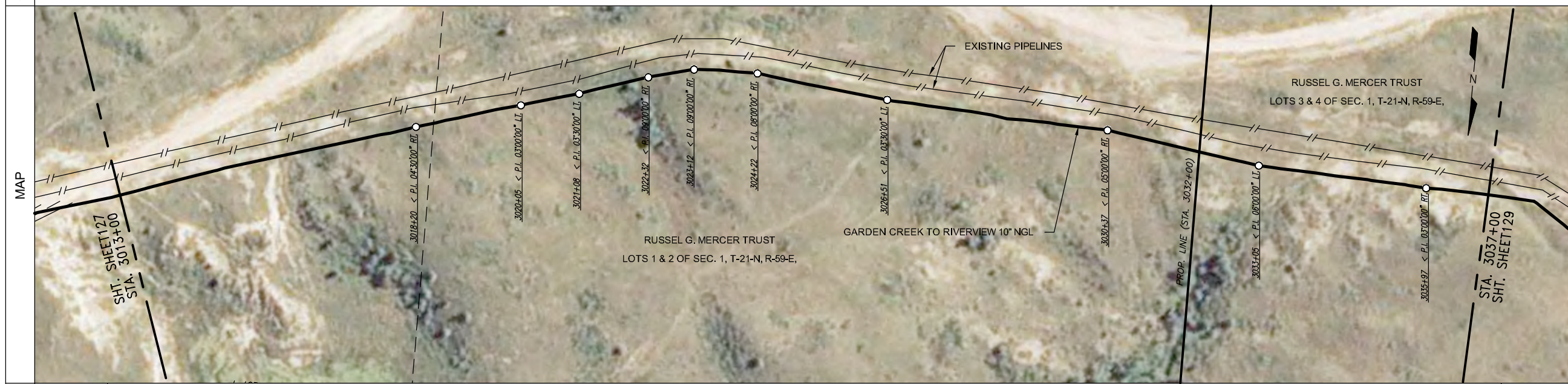
GARDEN CREEK TO RIVERVIEW 10" NGL	
FILE: Grasslands to Garden Creek Asbuilt.DWG	
FROM: STA. 2989+00 TO: STA. 3013+00	
VERT. SCALE: 1"=100'	HOR. SCALE: 1"=100'
DATE: 04/02/2012	SHEET: 127 of 144

OWNERSHIP	3013+00	RUSSEL G. MERCER TRUST LOTS 1 & 2 OF SEC. 1, T-21-N, R-59-E, RICHLAND COUNTY, MONTANA, (1899.68 ft.)		3032+00	RUSSEL G. MERCER TRUST LOTS 3 & 4 OF SEC. 1, T-21-N, R-59-E, RICHLAND COUNTY, MONTANA, (500.32 ft.)	3037+00							
	SERIES INDEX 10532 ROUTE ID 1128 SERIES 1000 - 0+00 TO 3388+35												
PIPELINE STATIONING	3013+00 MATCHLINE	3018+20 < P.L. 04'30"00" RT.	3020+05 < P.L. 03'00"00" LI.	3021+08 < P.L. 03'30"00" LI.	3022+32 < P.L. 08'00"00" RT.	3023+12 < P.L. 09'00"00" RT.	3024+22 < P.L. 08'00"00" RT.	3026+51 < P.L. 03'30"00" LI.	3030+37 < P.L. 05'00"00" RT.	3032+00 PROPERTY LINE	3033+05 < P.L. 06'00"00" LI.	3035+97 < P.L. 03'00"00" RT.	3037+00 MATCHLINE

LEGEND	
	TEST LEAD
	MAINLINE VALVE
	CHECK VALVE
	FLANGE
	COATING
	POINT OF INTERSECTION
	FENCE LINE
	EXISTING PIPELINE
	POWERLINE
	TELEPHONE LINE
	MATCHLINE

COUNTY	RICHLAND COUNTY		
PLS			
HCA			

PIPE SPECIFICATIONS		
NO.	DESCRIPTION	LENGTH
44	10.75" O.D. X 0.219 W.T. API 5L X42/X52 ERW	2400.0



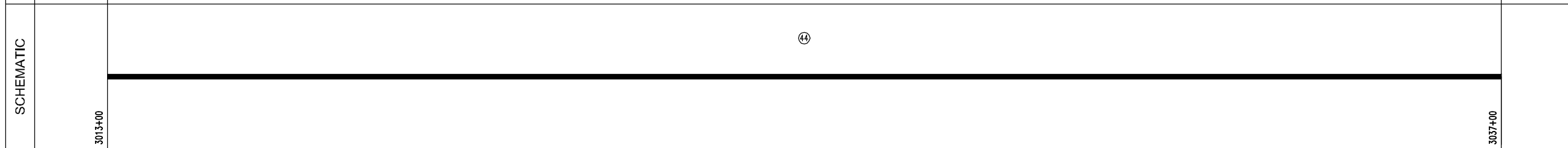
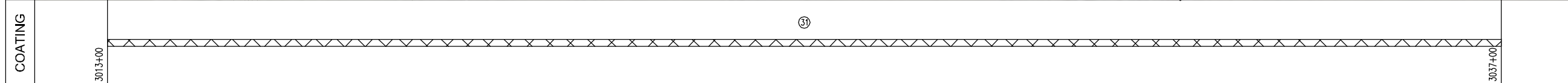
COATING SPECIFICATIONS		
NO.	DESCRIPTION	LENGTH
31	FBE 14-16 MIL	2400.0

TEST SECTION INFORMATION	
SP3, TS 6, 11/11/11, NO. 10532 6813 006H, 2027 PSIG, 2893+55 TO 3383+38	

ESTABLISHED MOP	
1440 PSI	

REVISIONS			
NO.	DESCRIPTION	BY	CKD./DATE

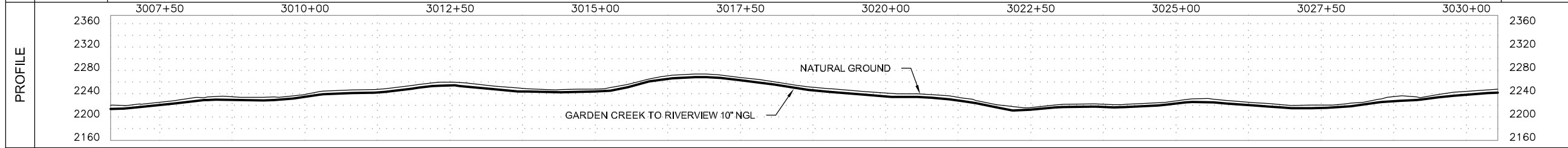
This drawing and its inputs are the property of ONEOK NGL Pipeline, L.P. This drawing is being lent, not sold to the recipient. In consideration of the loan of this drawing, the borrower agrees that the drawing will not be reproduced, copied, sold, loaned or otherwise disposed of directly or indirectly, nor used for any purpose other than for which the drawing is specifically furnished. This drawing is being provided to the borrower solely for the purposes of the borrower's confidential use in the planning and preparedness for emergency or other planning purposes. This copy is uncontrolled and is valid only at the time of printing.



Prepared for:

Prepared by:

Golden Field Services
(918) 610-0014



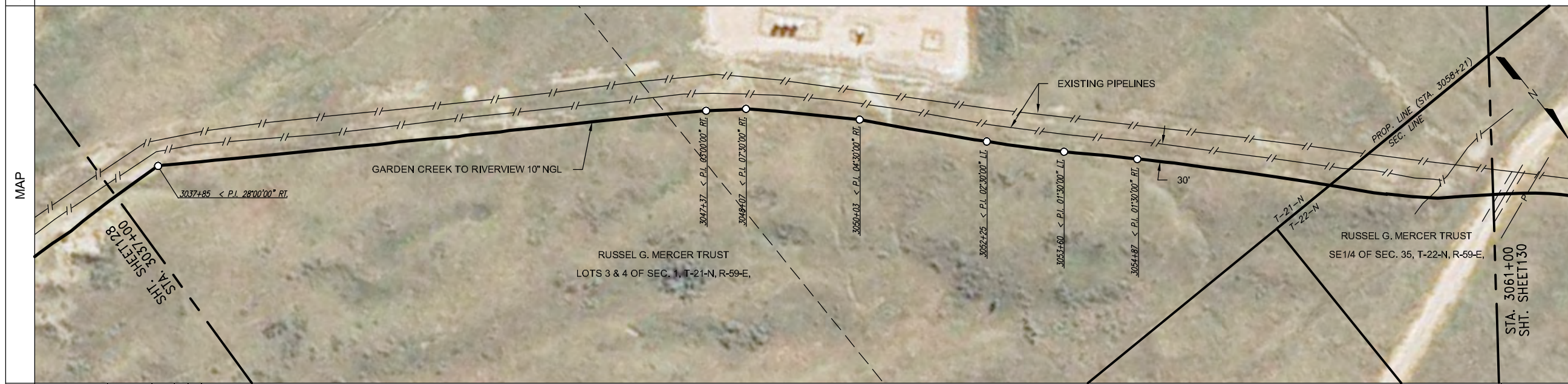
GARDEN CREEK TO RIVERVIEW 10" NGL	
FILE: Grasslands to Garden Creek Asbuilt.DWG	
FROM: STA. 3013+00 TO: STA. 3037+00	
VERT. SCALE: 1"=100'	HOR. SCALE: 1"=100'
DATE: 04/02/2012	SHEET: 128 of 144

OWNERSHIP	3037+00	RUSSEL G. MERCER TRUST LOTS 3 & 4 OF SEC. 1, T-21-N, R-59-E, RICHLAND COUNTY, MONTANA, (2121.00 ft.)	3058+21	RUSSEL G. MERCER TRUST SE1/4 OF SEC. 35, T-22-N, R-59-E, RICHLAND COUNTY, MONTANA, (278.69 ft.)	3061+00							
	INDEX 10532 ROUTE ID 1128 SERIES 1000 - 0+00 TO 3388+35											
PIPELINE STATIONING	3037+00 MATCHLINE	3037+85 < P.L. 28°00'00" RT.	3042+37 < P.L. 03°00'00" RT.	3048+07 < P.L. 07°30'00" RT.	3050+03 < P.L. 04°30'00" RT.	3052+25 < P.L. 02°30'00" LI.	3053+60 < P.L. 01°30'00" LI.	3054+87 < P.L. 01°30'00" RT.	3058+21 SECTION LINE & PROPERTY LINE	3059+87 EXISTING PIPE PIPELINE (COV. N/A)	3060+89 TOE OF SLOPE	3061+00 MATCHLINE

COUNTY	RICHLAND COUNTY											
PLS												
HCA												

LEGEND	
	TEST LEAD
	MAINLINE VALVE
	CHECK VALVE
	FLANGE
	COATING
	POINT OF INTERSECTION
	FENCE LINE
	EXISTING PIPELINE
	POWERLINE
	TELEPHONE LINE
	MATCHLINE

PIPE SPECIFICATIONS		
NO.	DESCRIPTION	LENGTH
44	10.75" O.D. X 0.219 W.T. API 5L X42/X52 ERW	2208.5
50	10.75" O.D. X 0.307 W.T. API 5L X52 ERW	189.4
56	10" STD 3R WHPYS2 ELL (1)	1.1



COATING SPECIFICATIONS		
NO.	DESCRIPTION	LENGTH
30	ARO 30-40 MIL	189.4
31	FBE 14-16 MIL	2208.5
33	EX COAT (DENSO 7200)	1.1

TEST SECTION INFORMATION	
SP3, TS 6, 11/11/11, NO. 10532 6813 006H, 2027 PSIG, 2893+55 TO 3383+38	

ESTABLISHED MOP				
1440 PSI				
REVISIONS				
NO.	DESCRIPTION	BY	CKD.	DATE

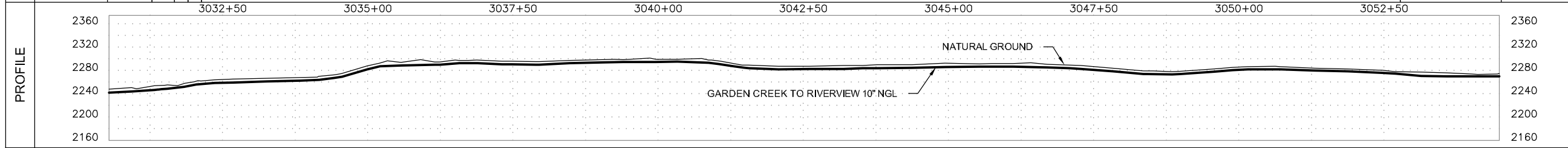
This drawing and its inputs are the property of ONEOK NGL Pipeline, L.P. This drawing is being lent, not sold to the recipient. In consideration of the loan of this drawing, the borrower agrees that the drawing will not be reproduced, copied, sold, loaned or otherwise disposed of directly or indirectly, nor used for any purpose other than for which the drawing is specifically furnished. This drawing is being provided to the borrower solely for the purposes of the borrower's confidential use in the planning and preparedness for emergency or other planning purposes. This copy is uncontrolled and is valid only at the time of printing.

SCHEMATIC	3037+00	3037+79	3037+84	3037+85	3037+89	3058+21	3061+00
	④	⑤	⑥	⑦	⑧	⑩	⑪
COATING	3037+00	3037+79	3037+84	3037+85	3037+89	3058+21	3061+00
	⑪	⑫	⑬	⑭	⑮	⑯	⑰

Prepared for:

Prepared by:

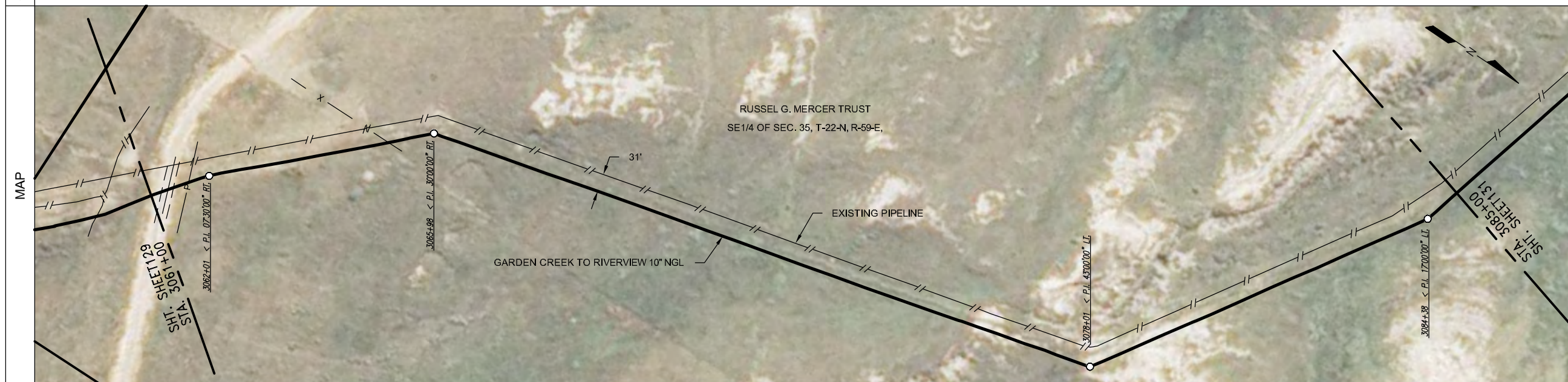
Golden Field Services
(918) 610-0014



GARDEN CREEK TO RIVERVIEW 10" NGL	
FILE: Grasslands to Garden Creek Asbuilt.DWG	
FROM: STA. 3037+00 TO: STA. 3061+00	
VERT. SCALE: 1"=100'	HOR. SCALE: 1"=100'
DATE: 04/02/2012	SHEET: 129 of 144

OWNERSHIP	3061+00	RUSSEL G. MERCER TRUST SE1/4 OF SEC. 35, T-22-N, R-59-E, RICHLAND COUNTY, MONTANA, (2400.00 ft.)		3085+00	
SERIES	INDEX 10532 ROUTE ID 1128 SERIES 1000 - 0+00 TO 3388+35				
PIPELINE STATIONING	3061+00 MATCHLINE 3061+14 EDGE OF ROAD 3061+26 CENTERLINE OF ROAD 3061+36 EDGE OF ROAD 3061+49 TOE OF SLOPE 3061+62 UNDERGROUND ELECT. (42' CON) 3062+01 < P.L. 07.30'00" RT.	3065+18 FENCE 3065+98 < P.L. 30'00'00" RT.	3078+01 < P.L. 43'00'00" LT.	3084+38 < P.L. 17'00'00" LT.	3085+00 MATCHLINE

COUNTY	RICHLAND COUNTY			
PLS				
HCA				



LEGEND	
	TEST LEAD
	MAINLINE VALVE
	CHECK VALVE
	FLANGE
	COATING
	POINT OF INTERSECTION
	FENCE LINE
	EXISTING PIPELINE
	POWERLINE
	TELEPHONE LINE
	MATCHLINE

PIPE SPECIFICATIONS		
NO.	DESCRIPTION	LENGTH
44	10.75" O.D. X 0.219 W.T. API 5L X42/X52 ERW	2289.8
50	10.75" O.D. X 0.307 W.T. API 5L X52 ERW	106.4
56	10" STD 3R WHPYS2 ELL (2)	3.9

COATING SPECIFICATIONS		
NO.	DESCRIPTION	LENGTH
30	ARO 30-40 MIL	106.4
31	FBE 14-16 MIL	2289.8
33	EX COAT (DENSO 7200)	3.9

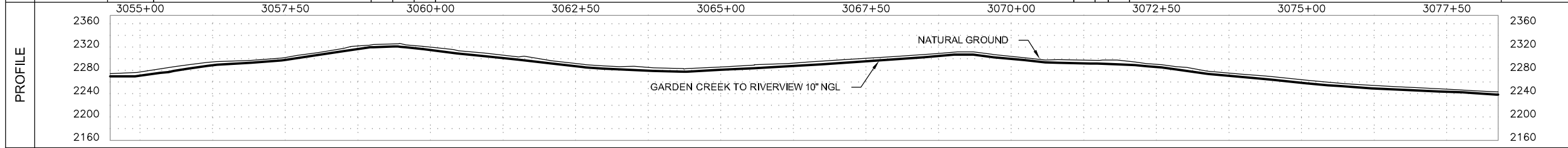
TEST SECTION INFORMATION	
SP3, TS 6, 11/11/11, NO. 10532 6813 006H, 2027 PSIG, 2893+55 TO 3383+38	

ESTABLISHED MOP	
1440 PSI	

REVISIONS				
NO.	DESCRIPTION	BY	CKD.	DATE

This drawing and its inputs are the property of ONEOK NGL Pipeline, L.P. This drawing is being lent, not sold to the recipient. In consideration of the loan of this drawing, the borrower agrees that the drawing will not be reproduced, copied, sold, loaned or otherwise disposed of directly or indirectly, nor used for any purpose other than for which the drawing is specifically furnished. This drawing is being provided to the borrower solely for the purposes of the borrower's confidential use in the planning and preparedness for emergency or other planning purposes. This copy is uncontrolled and is valid only at the time of printing.

COATING	3061+00	3061+87	3065+92	3065+97	3065+99	3066+04	3077+95	3078+00	3078+02	3078+07	3085+00
SCHEMATIC	3061+00	3061+87	3065+92	3065+97	3065+99	3066+04	3077+95	3078+00	3078+02	3078+07	3085+00



Prepared for:

Prepared by:

Golden Field Services
(918) 610-0014

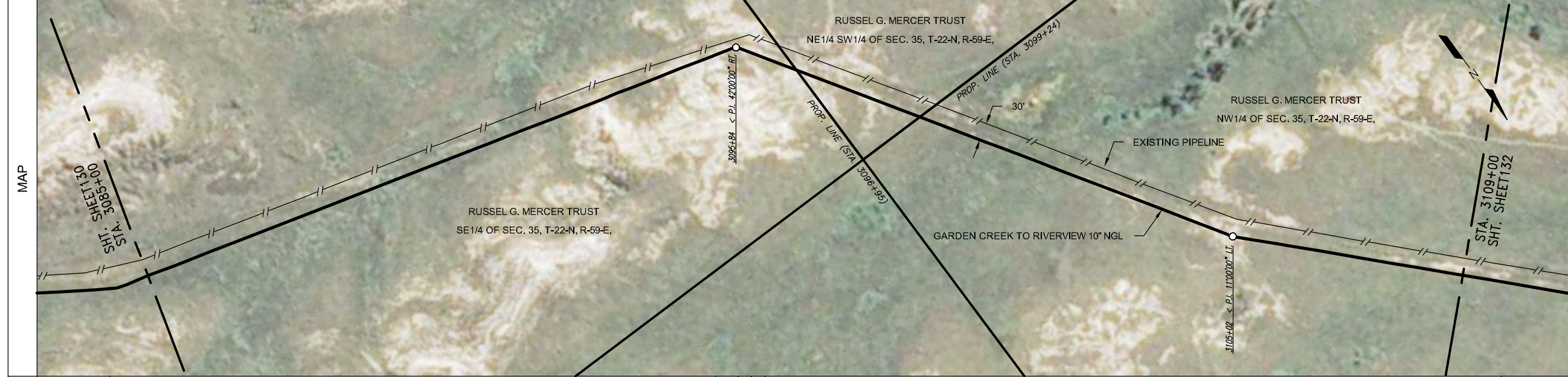
GARDEN CREEK TO RIVERVIEW 10" NGL	
FILE: Grasslands to Garden Creek Asbuilt.DWG	
FROM: STA. 3061+00 TO: STA. 3085+00	
VERT. SCALE: 1"=100'	HOR. SCALE: 1"=100'
DATE: 04/02/2012	SHEET: 130 of 144

OWNERSHIP	3085+00	RUSSEL G. MERCER TRUST SE1/4 OF SEC. 35, T-22-N, R-59-E, RICHLAND COUNTY, MONTANA, (1195.37 ft.)	3096+95	RUSSEL G. MERCER TRUST NE1/4 SW1/4 OF SEC. 35, T-22-N, R-59-E, RICHLAND COUNTY, MONTANA, (228.24 ft.)	3099+24	RUSSEL G. MERCER TRUST NW1/4 OF SEC. 35, T-22-N, R-59-E, RICHLAND COUNTY, MONTANA, (976.39 ft.)	3109+00
SERIES	INDEX 10532 ROUTE ID 1128 SERIES 1000 - 0+00 TO 3388+35						
PIPELINE STATIONING	3085+00 MATCHLINE		3095+84 < P.L. 4200'00" RT.	3096+95 PROPERTY LINE	3099+24 PROPERTY LINE	3105+02 < P.L. 11700'00" LI	3109+00 MATCHLINE

LEGEND	
	TEST LEAD
	MAINLINE VALVE
	CHECK VALVE
	FLANGE
	COATING
	POINT OF INTERSECTION
	FENCE LINE
	EXISTING PIPELINE
	POWERLINE
	TELEPHONE LINE
	MATCHLINE

COUNTY	RICHLAND COUNTY						
PLS							
HCA							

PIPE SPECIFICATIONS		
NO.	DESCRIPTION	LENGTH
44	10.75" O.D. X 0.219 W.T. API 5L X42/X52 ERW	2387.3
50	10.75" O.D. X 0.307 W.T. API 5L X52 ERW	10.7
56	10" STD 3R WHPY52 ELL (1)	2.0



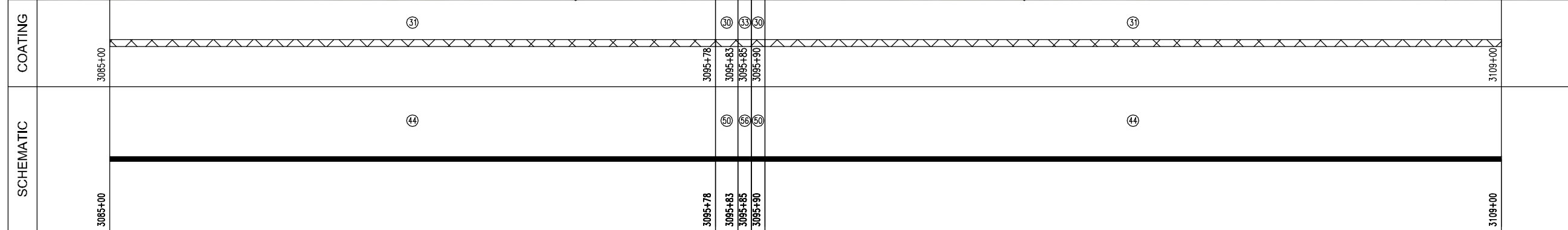
COATING SPECIFICATIONS		
NO.	DESCRIPTION	LENGTH
30	ARO 30-40 MIL	10.7
31	FBE 14-16 MIL	2387.3
33	EX COAT (DENSO 7200)	2.0

TEST SECTION INFORMATION	
SP3, TS 6, 11/11/11, NO. 10532 6813 006H, 2027 PSIG, 2893+55 TO 3383+38	

ESTABLISHED MOP	
1440 PSI	

REVISIONS			
NO.	DESCRIPTION	BY	CKD./DATE

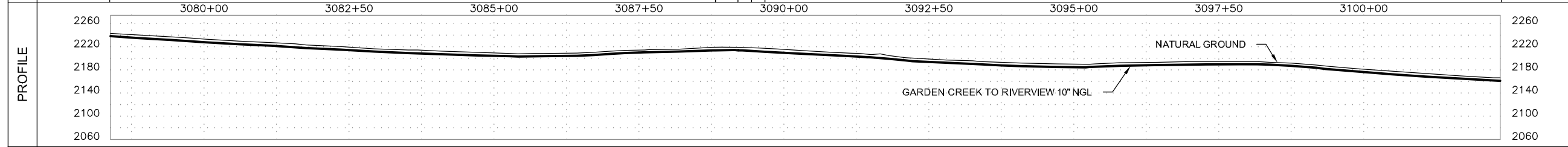
This drawing and its inputs are the property of ONEOK NGL Pipeline, L.P. This drawing is being lent, not sold to the recipient. In consideration of the loan of this drawing, the borrower agrees that the drawing will not be reproduced, copied, sold, loaned or otherwise disposed of directly or indirectly, nor used for any purpose other than for which the drawing is specifically furnished. This drawing is being provided to the borrower solely for the purposes of the borrower's confidential use in the planning and preparedness for emergency or other planning purposes. This copy is uncontrolled and is valid only at the time of printing.



Prepared for:

Prepared by:

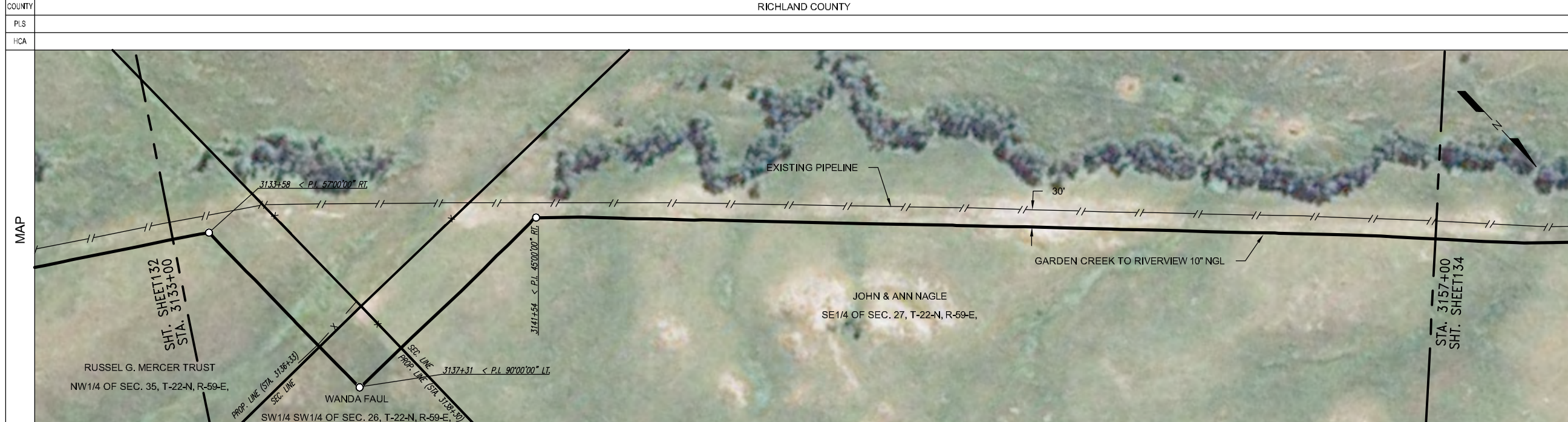
Golden Field Services
(918) 610-0014



GARDEN CREEK TO RIVERVIEW 10" NGL	
FILE: Grasslands to Garden Creek Asbuilt.DWG	
FROM: STA. 3085+00 TO: STA. 3109+00	
VERT. SCALE: 1"=100'	HOR. SCALE: 1"=100'
DATE: 04/02/2012	SHEET: 131 of 144

OWNERSHIP	3133+00	RUSSEL G. MERCER TRUST NW1/4 OF SEC. 35, T-22-N, R-59-E, RICHLAND COUNTY, MONTANA, (332.60 ft.)	3136+33	WANDA FAUL SW1/4 SW1/4 OF SEC. 26, T-22-N, R-59-E, RICHLAND COUNTY, MONTANA, (197.12 ft.)	3138+30	JOHN & ANN NAGLE SE1/4 OF SEC. 27, T-22-N, R-59-E, RICHLAND COUNTY, MONTANA, (1870.28 ft.)	3157+00
	SERIES INDEX 10532 ROUTE ID 1128 SERIES 1000 - 0+00 TO 3388+35						
PIPELINE STATIONING							
COUNTY	RICHLAND COUNTY						
PLS							
HCA							

LEGEND	
	TEST LEAD
	MAINLINE VALVE
	CHECK VALVE
	FLANGE
	COATING
	POINT OF INTERSECTION
	FENCE LINE
	EXISTING PIPELINE
	POWERLINE
	TELEPHONE LINE
	MATCHLINE



PIPE SPECIFICATIONS		
NO.	DESCRIPTION	LENGTH
44	10.75" O.D. X 0.219 W.T. API 5L X42/X52 ERW	2361.2
50	10.75" O.D. X 0.307 W.T. API 5L X52 ERW	30.8
56	10" STD 3R WHPYS2 ELL (3)	8.0

COATING SPECIFICATIONS		
NO.	DESCRIPTION	LENGTH
30	ARO 30-40 MIL	30.8
31	FBE 14-16 MIL	2361.2
33	EX COAT (DENSO 7200)	8.0

TEST SECTION INFORMATION		
SP3, TS 6, 11/11/11, NO. 10532 6813 006H, 2027 PSIG, 2893+55 TO 3383+38		

ESTABLISHED MOP				
1440 PSI				
REVISIONS				
NO.	DESCRIPTION	BY	CKD.	DATE

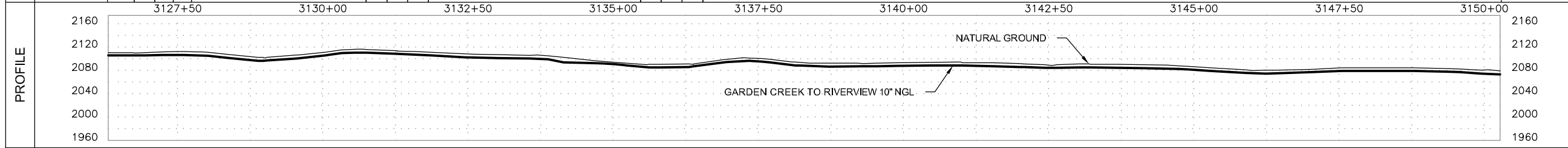
SCHEMATIC	3133+00	3133+52	3133+57	3133+59	3133+65	3137+24	3137+29	3137+33	3137+38	3141+47	3141+53	3141+55	3141+60	3157+00
	44	50	56	56	44	31	50	56	50	44	50	56	50	44
COATING	31	31	31	31	31	31	31	31	31	31	31	31	31	31

This drawing and its inputs are the property of ONEOK NGL Pipeline, L.P. This drawing is being lent, not sold to the recipient. In consideration of the loan of this drawing, the borrower agrees that the drawing will not be reproduced, copied, sold, loaned or otherwise disposed of directly or indirectly, nor used for any purpose other than for which the drawing is specifically furnished. This drawing is being provided to the borrower solely for the purposes of the borrower's confidential use in the planning and preparedness for emergency or other planning purposes. This copy is uncontrolled and is valid only at the time of printing.

Prepared for:

Prepared by:

Golden Field Services
(918) 610-0014



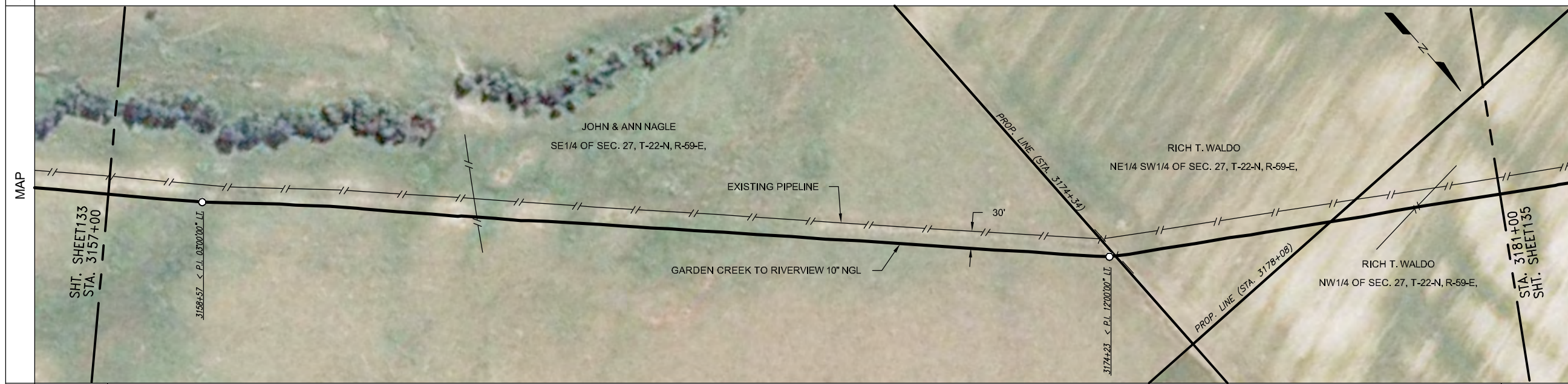
GARDEN CREEK TO RIVERVIEW 10" NGL	
FILE: Grasslands to Garden Creek Asbuilt.DWG	
FROM: STA. 3133+00 TO: STA. 3157+00	
VERT. SCALE: 1"=100'	HOR. SCALE: 1"=100'
DATE: 04/02/2012	SHEET: 133 of 144

OWNERSHIP	3157+00	JOHN & ANN NAGLE SE1/4 OF SEC. 27, T-22-N, R-59-E, RICHLAND COUNTY, MONTANA, (1733.58 ft.)	3174+34	3178+08	3181+00
			RICH T. WALDO NE1/4 SW1/4 OF SEC. 27, T-22-N, R-59-E, RICHLAND COUNTY, MONTANA, (374.59 ft.)	RICH T. WALDO NW1/4 OF SEC. 27, T-22-N, R-59-E, RICHLAND COUNTY, MONTANA, (291.83 ft.)	
SERIES	INDEX 10532 ROUTE ID 1128 SERIES 1000 - 0+00 TO 3388+35				
PIPELINE STATIONING	3157+00 MATCHLINE	3158+57 < P.L. 03700'00" LI	3163+33 EXISTING BPE PIPELINE (7.6' COV.)	3174+23 < P.L. 1200'00" LI 3174+34 PROPERTY LINE 3174+38 FENCE 3174+60 EXIT CROSS AREA/ ENTER CULT.	3178+08 PROPERTY LINE 3179+59 EXISTING BPE PIPELINE (4.2' COV.) 3181+00 MATCHLINE
COUNTY	RICHLAND COUNTY				

LEGEND	
(TL)	TEST LEAD
MLV	MAINLINE VALVE
CHK	CHECK VALVE
FLG	FLANGE
XXXX	COATING
O	POINT OF INTERSECTION
-x-	FENCE LINE
-//-	EXISTING PIPELINE
-P-	POWERLINE
-T-	TELEPHONE LINE
- - -	MATCHLINE

PLS	
HCA	

PIPE SPECIFICATIONS		
NO.	DESCRIPTION	LENGTH
44	10.75" O.D. X 0.219 W.T. API 5L X42/X52 ERW	2400.0



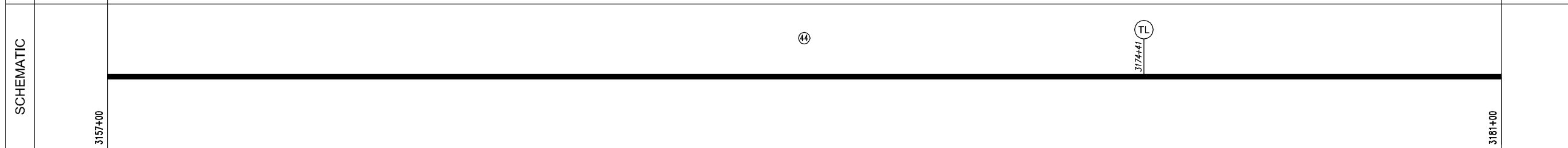
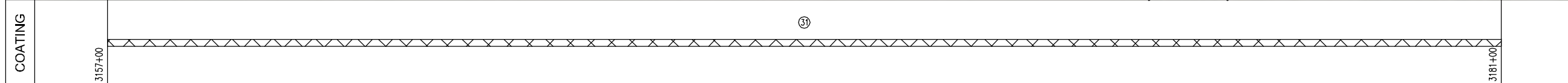
COATING SPECIFICATIONS		
NO.	DESCRIPTION	LENGTH
31	FBE 14-16 MIL	2400.0

TEST SECTION INFORMATION	
SP3, TS 6, 11/11/11, NO. 10532 6813 006H, 2027 PSIG, 2893+55 TO 3383+38	

ESTABLISHED MOP	
1440 PSI	

REVISIONS			
NO.	DESCRIPTION	BY	CKD./DATE

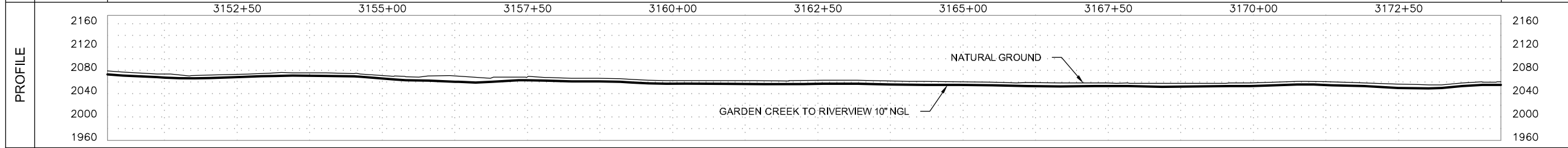
This drawing and its inputs are the property of ONEOK NGL Pipeline, L.P. This drawing is being lent, not sold to the recipient. In consideration of the loan of this drawing, the borrower agrees that the drawing will not be reproduced, copied, sold, loaned or otherwise disposed of directly or indirectly, nor used for any purpose other than for which the drawing is specifically furnished. This drawing is being provided to the borrower solely for the purposes of the borrower's confidential use in the planning and preparedness for emergency or other planning purposes. This copy is uncontrolled and is valid only at the time of printing.



Prepared for:

Prepared by:

Golden Field Services
(918) 610-0014



GARDEN CREEK TO RIVERVIEW 10" NGL	
FILE: Grasslands to Garden Creek Asbuilt.DWG	
FROM: STA. 3157+00 TO: STA. 3181+00	
VERT. SCALE: 1"=100'	HOR. SCALE: 1"=100'
DATE: 04/02/2012	SHEET: 134 of 144

OWNERSHIP	3181+00	RICH T. WALDO NW1/4 OF SEC. 27, T-22-N, R-59-E, RICHLAND COUNTY, MONTANA, (2400.00 ft.)		3205+00					
SERIES	INDEX 10532 ROUTE ID 1128 SERIES 1000 - 0+00 TO 3388+35								
PIPELINE STATIONING	3181+00 MATCHLINE	3191+40 EXIT CULT./ ENTER GRASS AREA	3192+52 < P.L. 31700'00" R.I.	3192+93 EXIT GRASS AREA/ ENTER CULT.	3193+86 EXIT CULT./ ENTER GRASS AREA	3199+83 FENCE	3198+21 FENCE	3202+52 EXIT CULT./ ENTER GRASS AREA	3205+00 MATCHLINE
COUNTY	RICHLAND COUNTY								
PLS									
HCA									

LEGEND	
	TEST LEAD
	MAINLINE VALVE
	CHECK VALVE
	FLANGE
	COATING
	POINT OF INTERSECTION
	FENCE LINE
	EXISTING PIPELINE
	POWERLINE
	TELEPHONE LINE
	MATCHLINE

PIPE SPECIFICATIONS		
NO.	DESCRIPTION	LENGTH
44	10.75" O.D. X 0.219 W.T. API 5L X42/X52 ERW	2388.2
50	10.75" O.D. X 0.307 W.T. API 5L X52 ERW	10.0
56	10" STD 3R WHPYS2 ELL (1)	1.8

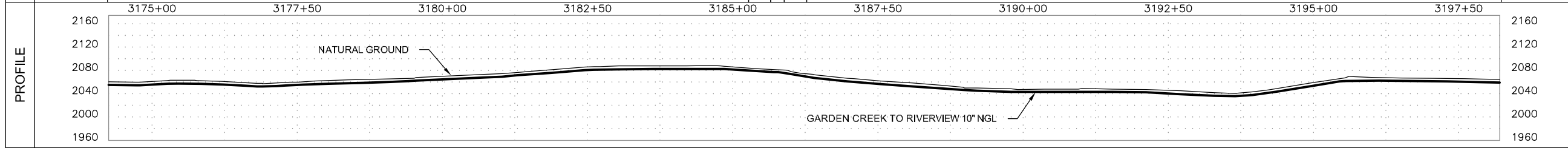
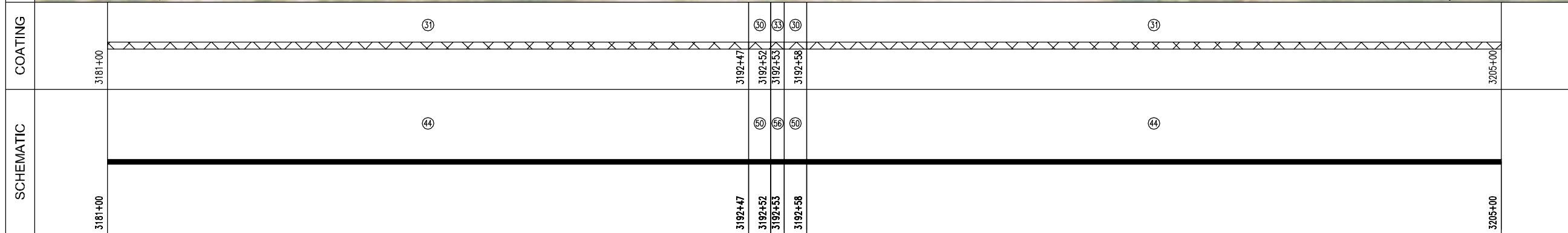
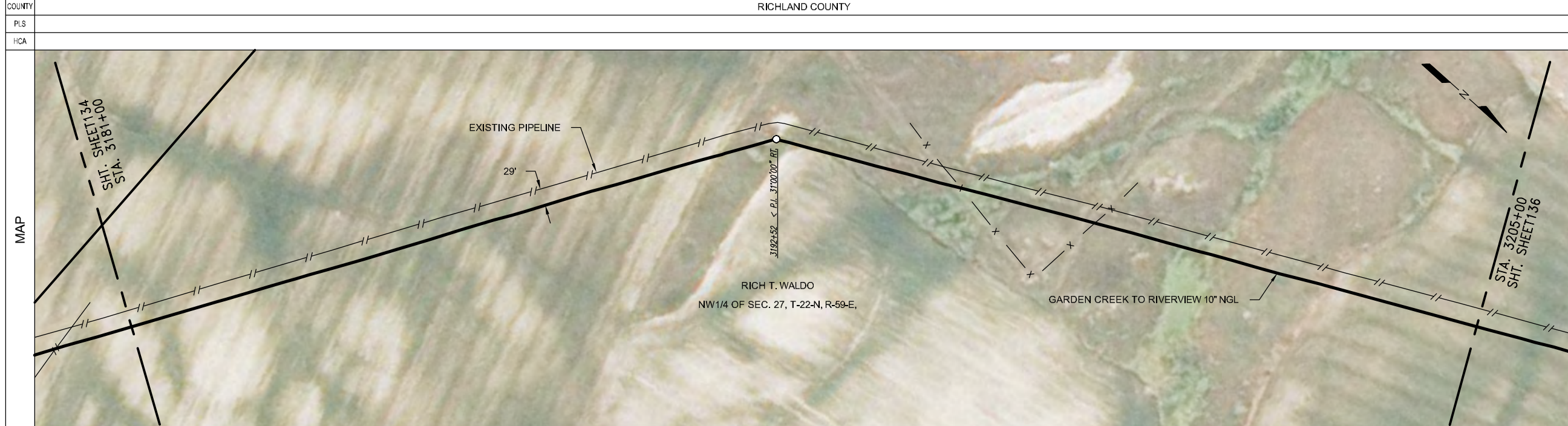
COATING SPECIFICATIONS		
NO.	DESCRIPTION	LENGTH
30	ARO 30-40 MIL	10.0
31	FBE 14-16 MIL	2388.2
33	EX COAT (DENSO 7200)	1.8

TEST SECTION INFORMATION	
SP3, TS 6, 11/11/11, NO. 10532 6813 006H, 2027 PSIG, 2893+55 TO 3383+38	

ESTABLISHED MOP	
1440 PSI	

REVISIONS			
NO.	DESCRIPTION	BY	CKD./DATE

This drawing and its inputs are the property of ONEOK NGL Pipeline, L.P. This drawing is being lent, not sold to the recipient. In consideration of the loan of this drawing, the borrower agrees that the drawing will not be reproduced, copied, sold, loaned or otherwise disposed of directly or indirectly, nor used for any purpose other than for which the drawing is specifically furnished. This drawing is being provided to the borrower solely for the purposes of the borrower's confidential use in the planning and preparedness for emergency or other planning purposes. This copy is uncontrolled and is valid only at the time of printing.



Prepared for:

Prepared by:

Golden Field Services
(918) 610-0014

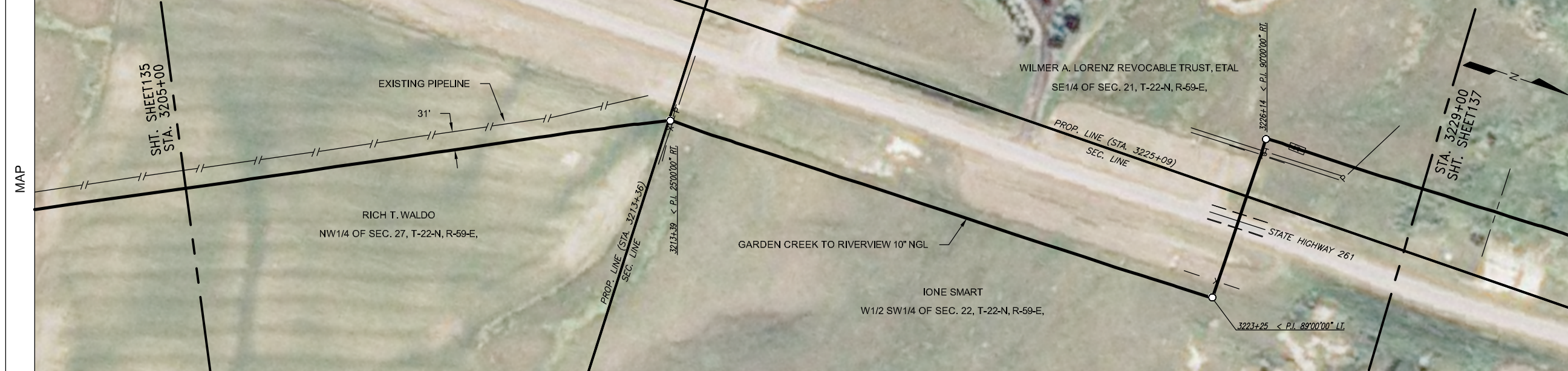
GARDEN CREEK TO RIVERVIEW 10" NGL	
FILE: Grasslands to Garden Creek Asbuilt.DWG	
FROM: STA. 3181+00 TO: STA. 3205+00	
VERT. SCALE: 1"=100'	HOR. SCALE: 1"=100'
DATE: 04/02/2012	SHEET: 135 of 144

OWNERSHIP	3205+00	RICH T. WALDO NW1/4 OF SEC. 27, T-22-N, R-59-E, RICHLAND COUNTY, MONTANA, (836.13 ft.)	3213+36	IONE SMART W1/2 SW1/4 OF SEC. 22, T-22-N, R-59-E, RICHLAND COUNTY, MONTANA, (1173.21 ft.)	3225+09	WILMER A. LORENZ REVOCABLE TRUST, ETAL SE1/4 OF SEC. 21, T-22-N, R-59-E, RICHLAND COUNTY, MONTANA, (390.66 ft.)	3229+00	
SERIES	INDEX 10532 ROUTE ID 1128 SERIES 1000 - 0+00 TO 3388+35							
PIPELINE STATIONING	3205+00 MATCHLINE	3213+11 EXIT CULT / ENTER GRASS AREA 3213+36 PROPERTY LINE & SECTION LINE 3213+39 < P.L. 25300'00" RT. 3213+42 FENCE 3213+56 OVERHEAD POWER (30' CLEARANCE)			3223+25 < P.L. 89'00"00" LT. 3223+54 EXIT GRASS AREA / ENTER ROADWAY 3223+54 FENCE 3224+00 TOP OF SLOPE 3224+26 TOE OF SLOPE 3224+46 TOP OF SLOPE 3224+51 EDGE OF ROAD 3224+65 CENTERLINE OF ST. HIGHWAY 261 3224+77 EDGE OF ROAD 3224+80 TOP OF SLOPE 3225+02 TOE OF SLOPE 3225+09 SECTION LINE & PROPERTY LINE 3225+26 TOP OF SLOPE 3225+64 FENCE 3225+64 EXIT ROADWAY / ENTER GRASS AREA 3225+85 OVERHEAD POWER (35' CLEARANCE) 3225+88 UNDERGROUND TELE. (1.0' COV.) 3226+14 < P.L. 80'00"00" RT. 3227+85 OVERHEAD POWER (30' CLEARANCE) 3229+00 MATCHLINE			3229+00

LEGEND	
	TEST LEAD
	MAINLINE VALVE
	CHECK VALVE
	FLANGE
	COATING
	POINT OF INTERSECTION
	FENCE LINE
	EXISTING PIPELINE
	POWERLINE
	TELEPHONE LINE
	MATCHLINE

COUNTY	RICHLAND COUNTY						
PLS							
HCA							

PIPE SPECIFICATIONS		
NO.	DESCRIPTION	LENGTH
44	10.75" O.D. X 0.219 W.T. API 5L X42/X52 ERW	2040.6
50	10.75" O.D. X 0.307 W.T. API 5L X52 ERW	305.1
51	10.75" O.D. X 0.307 W.T. API 5L X60/X56, ERW	13.2
53	10.75" O.D. X 0.365 W.T. API 5L X42/X52 ERW	21.4
56	10" STD 3R WHPY52 ELL (7)	16.3
13	10" 600# BALL VALVE (1)	1
28	10" 600# STD WHPY52 RFWN FLANGE (2)	2



COATING SPECIFICATIONS		
NO.	DESCRIPTION	LENGTH
30	ARO 30-40 MIL	305.1
31	FBE 14-16 MIL	2040.6
33	EX COAT (DENSO 7200)	42.4

TEST SECTION INFORMATION	
SP3, TS 6, 11/11/11, NO. 10532 6813 008H, 2027 PSIG, 2893+55 TO 3383+38	

ESTABLISHED MOP	
1440 PSI	

REVISIONS			
NO.	DESCRIPTION	BY	CKD. DATE

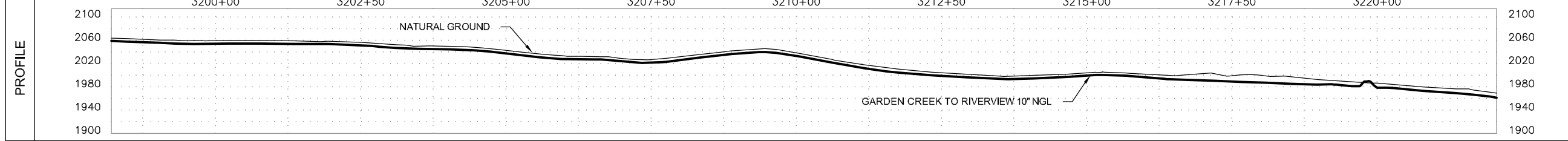
This drawing and its inputs are the property of ONEOK NGL Pipeline, L.P. This drawing is being lent, not sold to the recipient. In consideration of the loan of this drawing, the borrower agrees that the drawing will not be reproduced, copied, sold, loaned or otherwise disposed of directly or indirectly, nor used for any purpose other than for which the drawing is specifically furnished. This drawing is being provided to the borrower solely for the purposes of the borrower's confidential use in the planning and preparedness for emergency or other planning purposes. This copy is uncontrolled and is valid only at the time of printing.

SCHEMATIC	3205+00		3213+33		3213+36		3213+39		3213+44		3223+19		3223+24		3223+27		3226+12		3226+16		3226+21		3226+51		3226+66		3226+78		3226+97		3229+00	
	44	44	44	44	44	44	44	44	44	44	44	44	44	44	44	44	44	44	44	44	44	44	44	44	44	44	44	44	44	44	44	
COATING	30		30		30		30		30		30		30		30		30		30		30		30		30		30		30		30	
	30	30	30	30	30	30	30	30	30	30	30	30	30	30	30	30	30	30	30	30	30	30	30	30	30	30	30	30	30	30	30	

Prepared for:

Prepared by:

Golden Field Services
(918) 610-0014



GARDEN CREEK TO RIVERVIEW 10" NGL	
FILE: Grasslands to Garden Creek Asbuilt.DWG	
FROM: STA. 3205+00 TO: STA. 3229+00	
VERT. SCALE: 1"=100'	HOR. SCALE: 1"=100'
DATE: 04/02/2012	SHEET: 136 of 144

OWNERSHIP	3229+00	WILMER A. LORENZ REVOCABLE TRUST, ETAL SE1/4 OF SEC. 21, T-22-N, R-59-E, RICHLAND COUNTY, MONTANA, (1600.00 ft.)	3245+00
SERIES	INDEX 10532 ROUTE ID 1128 SERIES 1000 - 0+00 TO 3388+35		
PIPELINE STATIONING	3229+00 MATCHLINE	3230+31 TOP OF SLOPE 3230+37 TOE OF SLOPE 3230+40 CENTERLINE OF CREEK 3230+42 TOE OF SLOPE 3230+47 TOP OF SLOPE	3241+16 EDGE OF ROAD 3241+24 CENTERLINE OF ROAD 3241+31 EDGE OF ROAD 3242+44 < P.I. 90'00"00" LT. 3242+70 < P.I. 05'00"00" LT. 3245+00 MATCHLINE
COUNTY	RICHLAND COUNTY		
PLS			
HCA			

LEGEND	
	TEST LEAD
	MAINLINE VALVE
	CHECK VALVE
	FLANGE
	COATING
	POINT OF INTERSECTION
	FENCE LINE
	EXISTING PIPELINE
	POWERLINE
	TELEPHONE LINE
	MATCHLINE

PIPE SPECIFICATIONS		
NO.	DESCRIPTION	LENGTH
44	10.75" O.D. X 0.219 W.T. API 5L X42/X52 ERW	1433.0
50	10.75" O.D. X 0.307 W.T. API 5L X52 ERW	1633.0
56	10" STD 3R WHPYS2 ELL (1)	4.0



COATING SPECIFICATIONS		
NO.	DESCRIPTION	LENGTH
30	ARO 30-40 MIL	163.0
31	FBE 14-16 MIL	1433.0
33	EX COAT (DENS0 7200)	4.0

TEST SECTION INFORMATION
SP3, TS 6, 11/11/11, NO. 10532 6813 006H, 2027 PSIG, 2893+55 TO 3383+38

ESTABLISHED MOP
1440 PSI

REVISIONS				
NO.	DESCRIPTION	BY	CKD.	DATE

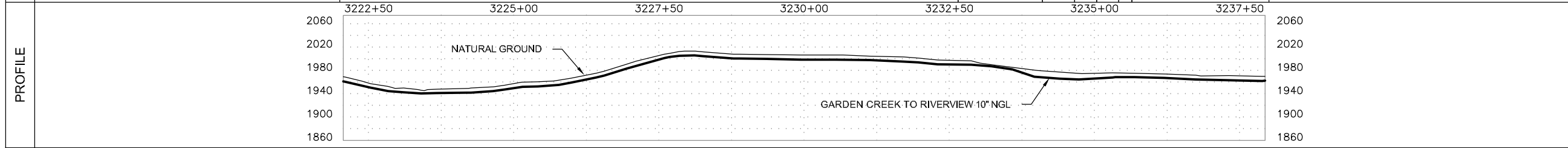
This drawing and its inputs are the property of ONEOK NGL Pipeline, L.P. This drawing is being lent, not sold to the recipient. In consideration of the loan of this drawing, the borrower agrees that the drawing will not be reproduced, copied, sold, loaned or otherwise disposed of directly or indirectly, nor used for any purpose other than for which the drawing is specifically furnished. This drawing is being provided to the borrower solely for the purposes of the borrower's confidential use in the planning and preparedness for emergency or other planning purposes. This copy is uncontrolled and is valid only at the time of printing.

COATING	3229+00	(31)	3240+26	(30)	3241+79	(31)	3242+37	(36)	3242+42	(33)	3242+46	(36)	3242+51	(31)	3245+00
SCHEMATIC	3229+00	(44)	3240+26	(50)	3241+79	(44)	3242+37	(50)	3242+42	(56)	3242+46	(50)	3242+51	(44)	3245+00

Prepared for:

Prepared by:

Golden Field Services
(918) 610-0014



GARDEN CREEK TO RIVERVIEW 10" NGL

FILE: Grasslands to Garden Creek Asbuilt.DWG

FROM: STA. 3229+00 TO: STA. 3245+00

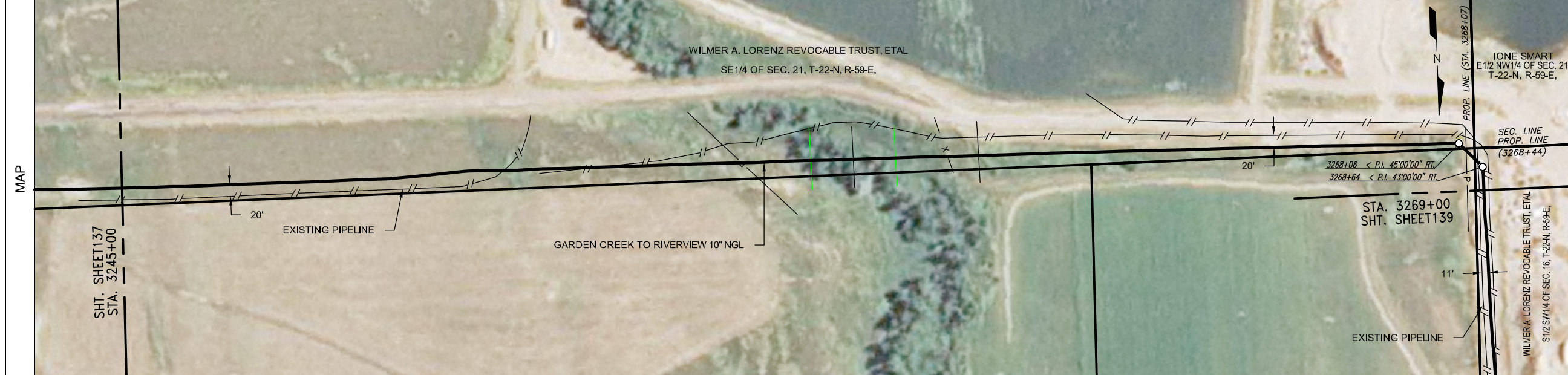
VERT. SCALE: 1"=100' HOR. SCALE: 1"=100'

DATE: 04/02/2012 SHEET: 137 of 144

OWNERSHIP	3245+00	WILMER A. LORENZ REVOCABLE TRUST, ETAL SE1/4 OF SEC. 21, T-22-N, R-59-E, RICHLAND COUNTY, MONTANA, (2307.44 ft.)	3268+07	IONE SMART E1/2 NW1/4 OF SEC. 21, T-22-N, R-59-E, RICHLAND COUNTY, MONTANA, (36.93 ft.)	3268+44	WILMER A. LORENZ REVOCABLE TRUST, ETAL S1/2 SW1/4 OF SEC. 16, T-22-N, R-59-E, RICHLAND COUNTY, MONTANA, (55.63 ft.)	3269+00
-----------	---------	---	---------	--	---------	--	---------

SERIES	INDEX 10532 ROUTE ID 1128 SERIES 1000 - 0+00 TO 3388+35																							
PIPELINE STATIONING	3245+00 MATCHLINE	3251+56 EXISTING PIPELINE (4.9' COV.)	3253+34 EXISTING BPE PIPELINE (4.4' COV.)	3254+15 TOP OF SLOPE	3254+80 TOE OF SLOPE	3255+65 OVERHEAD POWER (35' CLEARANCE)	3256+85 TREE LINE	3257+54 TOP OF BANK	3257+57 TOE OF BANK	3257+59 CENTERLINE OF CREEK	3257+60 TOE OF BANK	3257+62 TOP OF BANK	3258+32 TREE LINE	3259+22 FENCE	3259+70 TOP OF BANK	3259+75 CENTERLINE OF DITCH	3259+79 TOP OF BANK	3268+06 < P.I. 45'00"00" RT.	3268+04 OVERHEAD POWER (42' CLEARANCE)	3268+07 PROPERTY LINE	3268+15 EXISTING BPE PIPELINE (5.6' COV.)	3268+44 PROPERTY LINE	3268+64 < P.I. 43'00"00" RT.	3269+00 MATCHLINE

COUNTY	RICHLAND COUNTY						
PLS							
HCA							



LEGEND	
	TEST LEAD
	MAINLINE VALVE
	CHECK VALVE
	FLANGE
	COATING
	POINT OF INTERSECTION
	FENCE LINE
	EXISTING PIPELINE
	POWERLINE
	TELEPHONE LINE
	MATCHLINE

PIPE SPECIFICATIONS		
NO.	DESCRIPTION	LENGTH
44	10.75" O.D. X 0.219 W.T. API 5L X42/X52 ERW	1379.8
50	10.75" O.D. X 0.307 W.T. API 5L X52 ERW	1016.8
56	10" STD 3R MHPY52 ELL (2)	3.4

COATING SPECIFICATIONS		
NO.	DESCRIPTION	LENGTH
30	ARO 30-40 MIL	1016.8
31	FBE 14-16 MIL	1379.8
33	EX COAT (DENS0 7200)	3.4

TEST SECTION INFORMATION	
SP3, TS 6, 11/11/11, NO. 10532 6813 006H, 2027 PSIG, 2893+55 TO 3383+38	

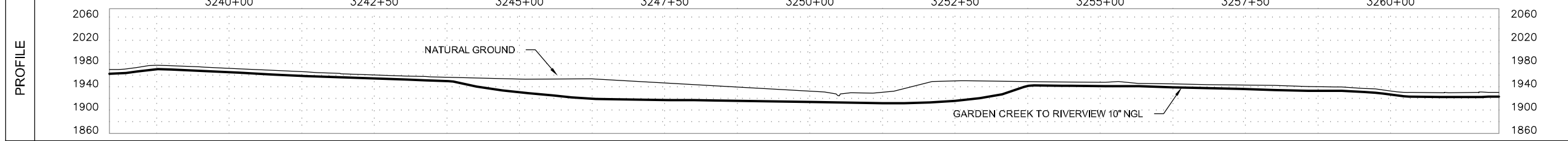
ESTABLISHED MOP	
1440 PSI	

REVISIONS			
NO.	DESCRIPTION	BY	CKD./DATE

This drawing and its inputs are the property of ONEOK NGL Pipeline, L.P. This drawing is being lent, not sold to the recipient. In consideration of the loan of this drawing, the borrower agrees that the drawing will not be reproduced, copied, sold, loaned or otherwise disposed of directly or indirectly, nor used for any purpose other than for which the drawing is specifically furnished. This drawing is being provided to the borrower solely for the purposes of the borrower's confidential use in the planning and preparedness for emergency or other planning purposes. This copy is uncontrolled and is valid only at the time of printing.

COATING	3245+00	3250+93	3260+89	3267+99	3268+05	3268+07	3268+12	3268+59	3268+63	3268+65	3268+70	3269+00
---------	---------	---------	---------	---------	---------	---------	---------	---------	---------	---------	---------	---------

SCHEMATIC	3245+00	3250+93	3260+89	3267+99	3268+05	3268+07	3268+12	3268+59	3268+63	3268+65	3268+70	3269+00
-----------	---------	---------	---------	---------	---------	---------	---------	---------	---------	---------	---------	---------



Prepared for:

Prepared by:

Golden Field Services
(918) 610-0014

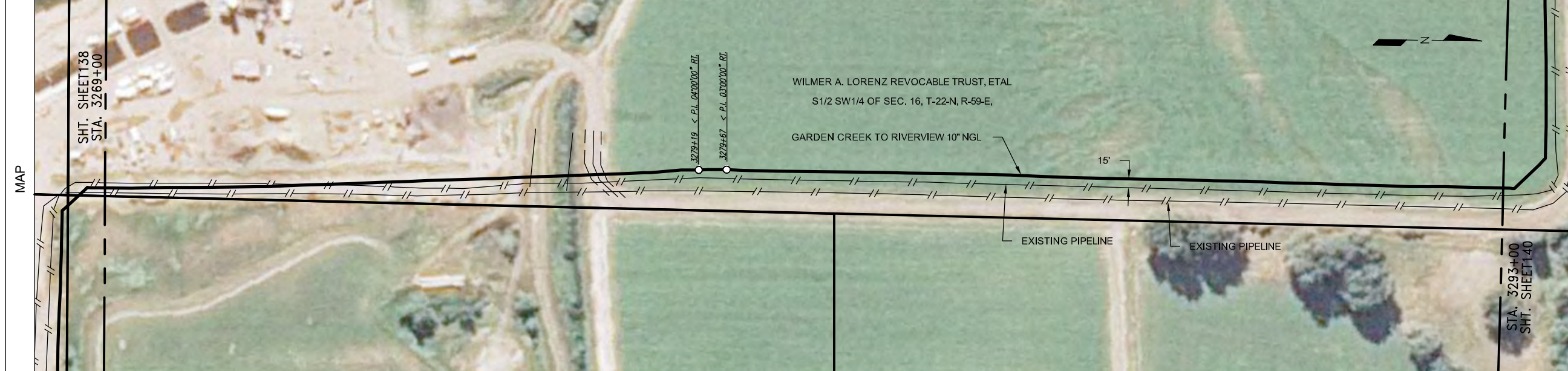
GARDEN CREEK TO RIVERVIEW 10" NGL	
FILE: Grasslands to Garden Creek Asbuilt.DWG	
FROM: STA. 3245+00 TO: STA. 3269+00	
VERT. SCALE: 1"=100'	HOR. SCALE: 1"=100'
DATE: 04/02/2012	SHEET: 138 of 144

OWNERSHIP	3269+00	WILMER A. LORENZ REVOCABLE TRUST, ETAL S1/2 SW1/4 OF SEC. 16, T-22-N, R-59-E, RICHLAND COUNTY, MONTANA, (2400.00 ft.)	3293+00
SERIES	INDEX 10532 ROUTE ID 1128 SERIES 1000 - 0+00 TO 3388+35		
PIPELINE STATIONING	3269+00 MATCHLINE	3272+80 EXISTING PIPELINE (CON. N/A) 3279+30 CENTERLINE OF DITCH 3276+13 EXIT GRASS AREA/ENTER ROADWAY 3276+24 TOP OF BANK 3276+28 TOE OF BANK 3276+30 CENTERLINE OF DITCH 3276+31 TOE OF BANK 3276+34 TOP OF BANK 3276+40 TOE OF BANK 3276+44 TOE OF BANK 3276+46 TOE OF BANK 3276+51 TOE OF BANK 3276+57 CENTERLINE OF DITCH 3277+00 TOE OF BANK 3277+11 TOP OF BANK 3277+31 EDGE OF ROAD 3277+44 CENTERLINE OF ROAD 3277+52 EXIT ROADWAY/ ENTER CULT. 3277+57 EDGE OF ROAD 3279+19 < P.I. 04000'00" RL 3279+67 < P.I. 03000'00" RL	3293+00 MATCHLINE

LEGEND	
	TEST LEAD
	MAINLINE VALVE
	CHECK VALVE
	FLANGE
	COATING
	POINT OF INTERSECTION
	FENCE LINE
	EXISTING PIPELINE
	POWERLINE
	TELEPHONE LINE
	MATCHLINE

COUNTY	RICHLAND COUNTY		
PLS			
HCA			

PIPE SPECIFICATIONS		
NO.	DESCRIPTION	LENGTH
44	10.75" O.D. X 0.219 W.T. API 5L X42/X52 ERW	1738.7
50	10.75" O.D. X 0.307 W.T. API 5L X52 ERW	661.3



COATING SPECIFICATIONS		
NO.	DESCRIPTION	LENGTH
30	ARO 30-40 MIL	661.3
31	FBE 14-16 MIL	1738.7

TEST SECTION INFORMATION	
SP3, TS 6, 11/11/11, NO. 10532 6813 006H, 2027 PSIG, 2893+55 TO 3383+38	

ESTABLISHED MOP	
1440 PSI	

REVISIONS			
NO.	DESCRIPTION	BY	CKD./DATE

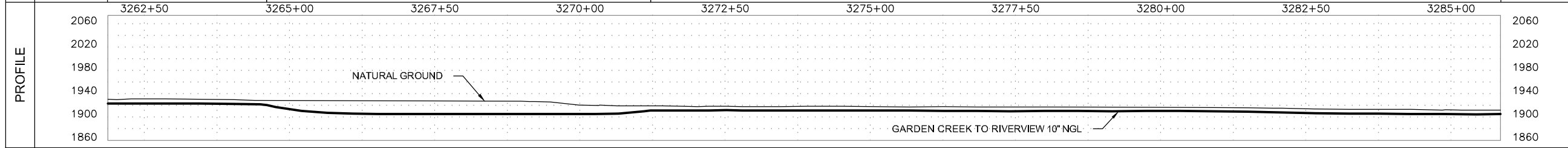
This drawing and its inputs are the property of ONEOK NGL Pipeline, L.P. This drawing is being lent, not sold to the recipient. In consideration of the loan of this drawing, the borrower agrees that the drawing will not be reproduced, copied, sold, loaned or otherwise disposed of directly or indirectly, nor used for any purpose other than for which the drawing is specifically furnished. This drawing is being provided to the borrower solely for the purposes of the borrower's confidential use in the planning and preparedness for emergency or other planning purposes. This copy is uncontrolled and is valid only at the time of printing.

COATING	3269+00	3271+74	3278+35	3293+00
SCHEMATIC	3269+00	3271+74	3278+35	3293+00

Prepared for:

Prepared by:

Golden Field Services
(918) 610-0014



GARDEN CREEK TO RIVERVIEW 10" NGL	
FILE: Grasslands to Garden Creek Asbuilt.DWG	
FROM: STA. 3269+00 TO: STA. 3293+00	
VERT. SCALE: 1"=100'	HOR. SCALE: 1"=100'
DATE: 04/02/2012	SHEET: 139 of 144

OWNERSHIP	3293+00 WILMER A. LORENZ REVOCABLE TRUST, ETAL S1/2 SW1/4 OF SEC. 16, T-22-N, R-59-E, RICHLAND COUNTY, MONTANA, (488.30 ft.) 3297+88	3297+88 WILMER A. LORENZ REVOCABLE TRUST, ETAL S1/2 SW1/4 OF SEC. 16 P/ SE1/4 S. & E. OF YELLOWSTONE RIVER OF SEC. 17, T-22-N, R-59-E, RICHLAND COUNTY, MONTANA, (1111.70 ft.) 3309+00
SERIES	INDEX 10532 ROUTE ID 1128 SERIES 1000 - 0+00 TO 3388+35	
PIPELINE STATIONING	3293+00 MATCHLINE 3293+23 < P.L. 45700'00" LI 3293+97 < P.L. 43700'00" LI 3296+78 < P.L. 02700'00" RT 3296+96 < P.L. 42700'00" RT 3297+12 EXISTING PIPELINE (CON. N/A) 3297+37 EXIT CULT./ ENTER ROADWAY 3297+43 EDGE OF ROAD 3297+58 CENTERLINE OF ROAD 3297+85 EXISTING PIPELINE (CON. N/A) 3297+88 SECTION LINE & PROPERTY LINE 3297+97 OVERHEAD POWER (5' CLEARANCE) 3300+83 EXISTING PIPELINE (CON. N/A) 3301+40 CENTERLINE OF ROAD 3301+48 OVERHEAD POWER (5' CLEARANCE) 3301+67 EDGE OF ROAD 3301+72 UNDERGROUND TELE. (2.0' COV.) 3301+76 UNDERGROUND TELE. (2.0' COV.) 3301+86 EXIT ROADWAY/ ENTER GRASS AREA 3302+42 UNDERGROUND TELE. (2.0' COV.) 3302+86 TOE OF BANK 3303+08 FENCE 3303+15 TOE OF BANK 3303+19 TOE OF BANK 3303+20 CENTERLINE OF DITCH 3303+32 TOE OF BANK 3304+53 EXIT GRASS AREA/ ENTER CULT. 3304+52 < P.L. 98700'00" LI 3304+67 < P.L. 07700'00" LI 3309+00 MATCHLINE	
COUNTY	RICHLAND COUNTY	
PLS		
HCA		

LEGEND	
	TEST LEAD
	MAINLINE VALVE
	CHECK VALVE
	FLANGE
	COATING
	POINT OF INTERSECTION
	FENCE LINE
	EXISTING PIPELINE
	POWERLINE
	TELEPHONE LINE
	MATCHLINE

PIPE SPECIFICATIONS		
NO.	DESCRIPTION	LENGTH
44	10.75" O.D. X 0.219 W.T. API 5L X42/X52 ERW	842.5
50	10.75" O.D. X 0.307 W.T. API 5L X52 ERW	744.6
56	10" STD 3R MHP/52 ELL (4)	13.0

COATING SPECIFICATIONS		
NO.	DESCRIPTION	LENGTH
30	ARO 30-40 MIL	744.6
31	FBE 14-16 MIL	842.5
33	EX COAT (DENS0 7200)	13.0

TEST SECTION INFORMATION	
SP3, TS 6, 11/11/11, NO. 10532 6813 006H, 2027 PSIG, 2893+55 TO 3383+38	

ESTABLISHED MOP	
1440 PSI	

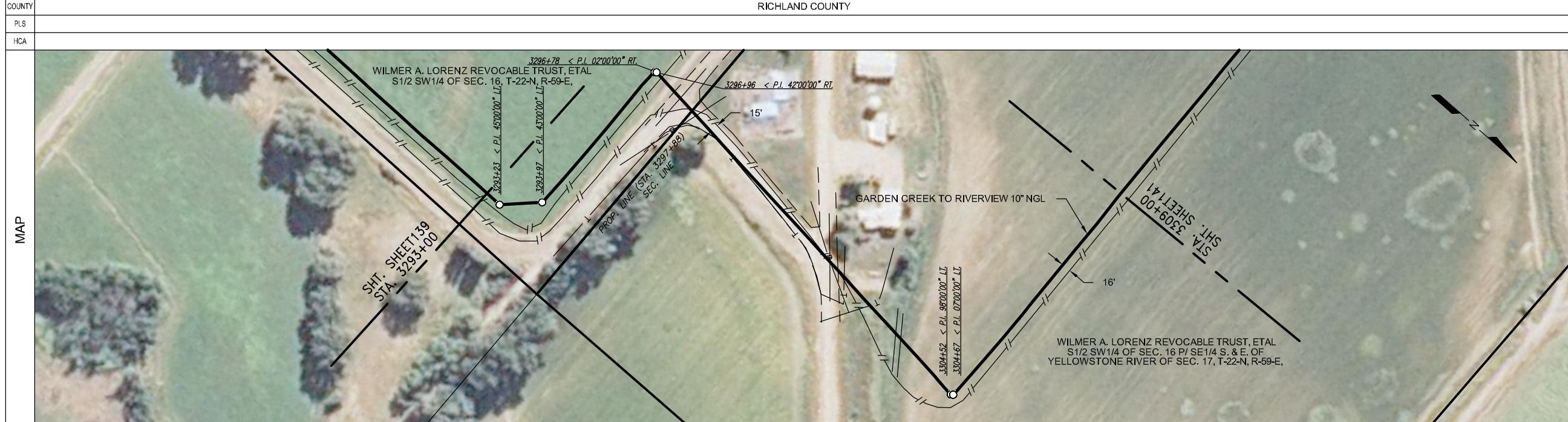
REVISIONS			
NO.	DESCRIPTION	BY	CKD./DATE

This drawing and its inputs are the property of ONEOK NGL Pipeline, L.P. This drawing is being lent, not sold to the recipient. In consideration of the loan of this drawing, the borrower agrees that the drawing will not be reproduced, copied, sold, loaned or otherwise disposed of directly or indirectly, nor used for any purpose other than for which the drawing is specifically furnished. This drawing is being provided to the borrower solely for the purposes of the borrower's confidential use in the planning and preparedness for emergency or other planning purposes. This copy is uncontrolled and is valid only at the time of printing.

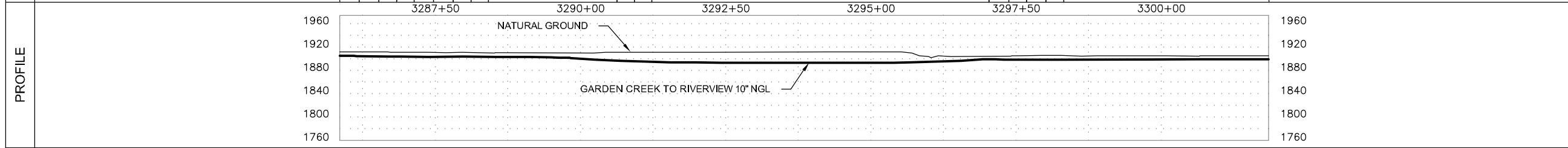
Prepared for:

Prepared by:


Golden Field Services
(918) 610-0014



COATING	3293+00	3293+17 (4)	3293+22 (5)	3293+24 (5)	3293+29 (5)	3293+92 (5)	3293+97 (5)	3293+99 (5)	3294+04 (5)	3296+89 (5)	3296+94 (5)	3296+98 (5)	3304+08 (5)	3304+44 (5)	3304+49 (5)	3304+53 (5)	3304+59 (5)	3309+00	
SCHEMATIC	3293+00	(4)	(5)	(5)	(5)	(4)	(5)	(5)	(5)	(4)	(5)	(5)	(5)	(4)	(5)	(5)	(5)	(4)	3309+00



GARDEN CREEK TO RIVERVIEW 10" NGL	
FILE: Grasslands to Garden Creek Asbuilt.DWG	
FROM: STA. 3293+00 TO: STA. 3309+00	
VERT. SCALE: 1"=100'	HOR. SCALE: 1"=100'
DATE: 04/02/2012	SHEET: 140 of 144



GARDEN CREEK TO RIVERVIEW 10" NGL

FILE: Grasslands to Garden Creek Asbuilt.DWG

FROM: STA. 3309+00 TO: STA. 3333+00

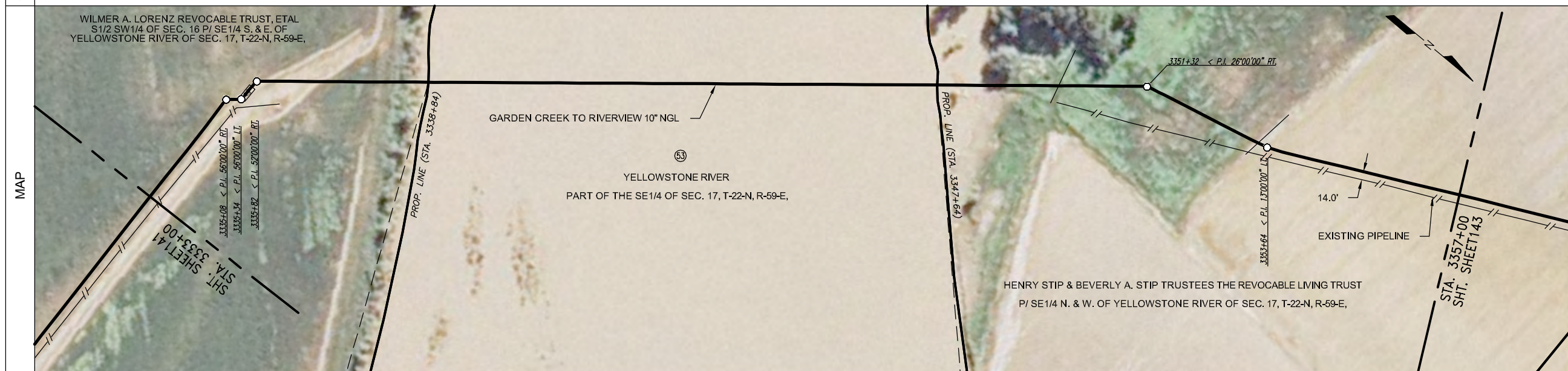
VERT. SCALE: 1"=100' HOR. SCALE: 1"=100'

DATE: 04/02/2012 SHEET: 141 of 144

OWNERSHIP	3333+00	WILMER A. LORENZ REVOCABLE TRUST, ETAL S1/2 SW1/4 OF SEC. 16 P/ SE1/4 S. & E. OF YELLOWSTONE RIVER OF SEC. 17, T-22-N, R-59-E, RICHLAND COUNTY, MONTANA, (583.66 ft.)	3338+84
		YELLOWSTONE RIVER PART OF THE SE1/4 OF SEC. 17, T-22-N, R-59-E, RICHLAND COUNTY, MONTANA, (880.58 ft.)	3347+64
		HENRY STIP & BEVERLY A. STIP TRUSTEES THE REVOCABLE LIVING TRUST P/ SE1/4 N. & W. OF YELLOWSTONE RIVER OF SEC. 17, T-22-N, R-59-E, RICHLAND COUNTY, MONTANA, (935.75 ft.)	3357+00
SERIES	INDEX 10532 ROUTE ID 1128 SERIES 1000 - 0+00 TO 3388+35		
PIPELINE STATIONING	<p>3333+00 MATCHLINE</p> <p>3335+08 < P.L. 56'00"00" RT. 3335+54 < P.L. 56'00"00" LT. 3335+82 < P.L. 52'00"00" RT.</p> <p>3336+11 EXIT CULT./ ENTER GRASS AREA 3336+81 EXIT GRASS AREA/ ENTER CULT.</p> <p>3337+97 EXIT CULT./ ENTER GRASS AREA 3338+31 TOP OF BANK</p> <p>3338+84 PROPERTY LINE</p> <p>3347+64 PROPERTY LINE</p> <p>3348+94 TOP OF BANK</p> <p>3349+79 CENTERLINE OF TRAIL</p> <p>3351+32 < P.L. 26'00"00" RT.</p> <p>3353+47 CENTERLINE OF TRAIL 3353+64 < P.L. 12'00"00" LT. 3353+73 EXIT GRASS AREA/ ENTER CULT.</p> <p>3357+00 MATCHLINE</p>		
COUNTY	RICHLAND COUNTY		
PLS			
HCA			

LEGEND	
	TEST LEAD
	MAINLINE VALVE
	CHECK VALVE
	FLANGE
	COATING
	POINT OF INTERSECTION
	FENCE LINE
	EXISTING PIPELINE
	POWERLINE
	TELEPHONE LINE
	MATCHLINE

NO.	DESCRIPTION	LENGTH
44	10.75" O.D. X 0.219 W.T. API 5L X42/X52 ERW	850.8
50	10.75" O.D. X 0.307 W.T. API 5L X52 ERW	1490.3
51	10.75" O.D. X 0.307 W.T. API 5L X60/X56 ERW	4.1
53	10.75" O.D. X 0.365 W.T. API 5L X42/X52 ERW	37.1
56	10" STD. 3R. WHPY52 ELL (7)	14.0
13	10" 600# BALL VALVE (1)	1
28	10" 600# STD. WHPY52 RFWN FLANGE (2)	2
61	REMOTE OPERATOR VALVE (1)	1



PIPE SPECIFICATIONS		
NO.	DESCRIPTION	LENGTH
44	10.75" O.D. X 0.219 W.T. API 5L X42/X52 ERW	850.8
50	10.75" O.D. X 0.307 W.T. API 5L X52 ERW	1490.3
51	10.75" O.D. X 0.307 W.T. API 5L X60/X56 ERW	4.1
53	10.75" O.D. X 0.365 W.T. API 5L X42/X52 ERW	37.1
56	10" STD. 3R. WHPY52 ELL (7)	14.0
13	10" 600# BALL VALVE (1)	1
28	10" 600# STD. WHPY52 RFWN FLANGE (2)	2
61	REMOTE OPERATOR VALVE (1)	1

COATING SPECIFICATIONS		
NO.	DESCRIPTION	LENGTH
30	ARO 30-40 MIL	1490.3
31	FBE 14-16 MIL	850.8
32	EX COAT (DENSO 7125)	48.3

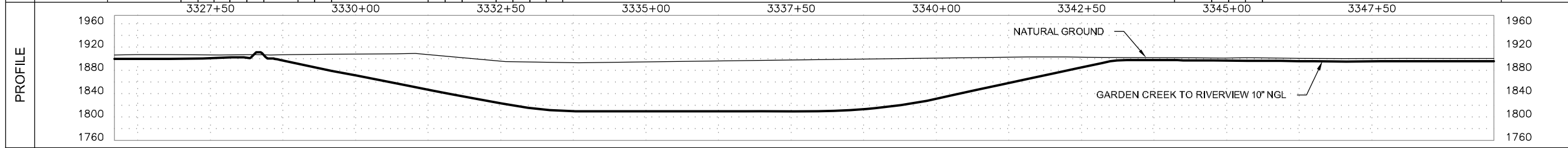
TEST SECTION INFORMATION		
SP3, TS 6, 11/11/11, NO. 10532 6813 006H, 2027 PSIG, 2893+55 TO 3383+38		

ESTABLISHED MOP		
1440 PSI		

REVISIONS			
NO.	DESCRIPTION	BY	CKD. DATE

This drawing and its inputs are the property of ONEOK NGL Pipeline, L.P. This drawing is being lent, not sold to the recipient. In consideration of the loan of this drawing, the borrower agrees that the drawing will not be reproduced, copied, sold, loaned or otherwise disposed of directly or indirectly, nor used for any purpose other than for which the drawing is specifically furnished. This drawing is being provided to the borrower solely for the purposes of the borrower's confidential use in the planning and preparedness for emergency or other planning purposes. This copy is uncontrolled and is valid only at the time of printing.

SCHEMATIC	3333+00	3335+01	3335+06	3335+08	3335+09	3335+23	3335+33	3335+35	3335+47	3335+48	3335+50	3335+52	3335+54	3335+55	3335+58	3335+70	3335+72	3335+76	3335+81	3335+83	3350+39	3351+27	3351+31	3351+32	3351+37	3357+00
		44	50	51	53	56	56	56	56	56	56	56	56	56	56	56	56	56	56	56	56	56	56	56	56	56
COATING	3333+00	3335+01	3335+06	3335+08	3335+09	3335+23	3335+33	3335+35	3335+47	3335+48	3335+50	3335+52	3335+54	3335+55	3335+58	3335+70	3335+72	3335+76	3335+81	3335+83	3350+39	3351+27	3351+31	3351+32	3351+37	3357+00
	3333+00	3335+01	3335+06	3335+08	3335+09	3335+23	3335+33	3335+35	3335+47	3335+48	3335+50	3335+52	3335+54	3335+55	3335+58	3335+70	3335+72	3335+76	3335+81	3335+83	3350+39	3351+27	3351+31	3351+32	3351+37	3357+00



Prepared for:

Prepared by:

Golden Field Services
(918) 610-0014

GARDEN CREEK TO RIVERVIEW 10" NGL	
FILE: Grasslands to Garden Creek Asbuilt.DWG	
FROM: STA. 3333+00 TO: STA. 3357+00	
VERT. SCALE: 1"=100'	HOR. SCALE: 1"=100'
DATE: 04/02/2012	SHEET: 142 of 144

OWNERSHIP	3357+00 HENRY STIP & BEVERLY A. STIP TRUSTEES THE REVOCABLE LIVING TRUST P/ SE1/4 N. & W. OF YELLOWSTONE RIVER OF SEC. 17, T-22-N, R-59-E, RICHLAND COUNTY, MONTANA, (332.48 ft.) 3360+32	3360+32 HENRY STIP & BEVERLY A. STIP TRUSTEES THE REVOCABLE LIVING TRUST SW1/4 NE1/4 OF SEC. 17, T-22-N, R-59-E, RICHLAND COUNTY, MONTANA, (1405.64 ft.) 3374+38	3374+38 HENRY STIP & BEVERLY A. STIP TRUSTEES THE REVOCABLE LIVING TRUST SE1/4 NW1/4 OF SEC. 17, T-22-N, R-59-E, RICHLAND COUNTY, MONTANA, (63.17 ft.) 3375+01	3375+01 KRISTINA MARIE ALBERT & CASY JOEL NE1/4 NW1/4 OF SEC. 17, T-22-N, R-59-E, RICHLAND COUNTY, MONTANA, (598.71 ft.) 3381+00
SERIES	INDEX 10532 ROUTE ID 1128 SERIES 1000 - 0+00 TO 3388+35			
PIPELINE STATIONING	3357+00 MATCHLINE 3360+32 PROPERTY LINE 3362+98 EXT. CULT./EVER GRASS AREA 3362+38 CENTERLINE OF TRAIL 3374+38 PROPERTY LINE 3375+01 PROPERTY LINE 3375+08 FENCE 3375+07 TOP OF BANK 3375+08 TOE OF BANK 3375+12 CENTERLINE OF CREEK 3375+21 TOE OF BANK 3375+29 TOP OF BANK 3377+52 TOE OF BANK 3378+09 FENCE 3378+13 TOP OF BANK 3378+19 CENTERLINE OF DITCH 3378+23 TOP OF BANK 3378+64 TREENLINE 3379+37 < P.L. 3500'00" LI. 3380+99 CENTERLINE OF DITCH & TREENLINE 3381+00 MATCHLINE			
COUNTY	RICHLAND COUNTY			
PLS				
HCA				

LEGEND	
	TEST LEAD
	MAINLINE VALVE
	CHECK VALVE
	FLANGE
	COATING
	POINT OF INTERSECTION
	FENCE LINE
	EXISTING PIPELINE
	POWERLINE
	TELEPHONE LINE
	MATCHLINE

PIPE SPECIFICATIONS		
NO.	DESCRIPTION	LENGTH
44	10.75" O.D. X 0.219 W.T. API 5L X42/X52 ERW	2019.0
50	10.75" O.D. X 0.307 W.T. API 5L X52 ERW	379.6
56	10" STD 3R WHPY52 ELL (1)	1.4

COATING SPECIFICATIONS		
NO.	DESCRIPTION	LENGTH
30	ARO 30-40 MIL	379.6
31	FBE 14-16 MIL	2019.0
32	EXT COAT (DENSO 7125)	1.4

TEST SECTION INFORMATION	
SP3, TS 6, 11/11/11, NO. 10532 6813 006H, 2027 PSIG, 2893+55 TO 3383+38	

ESTABLISHED MOP	
1440 PSI	

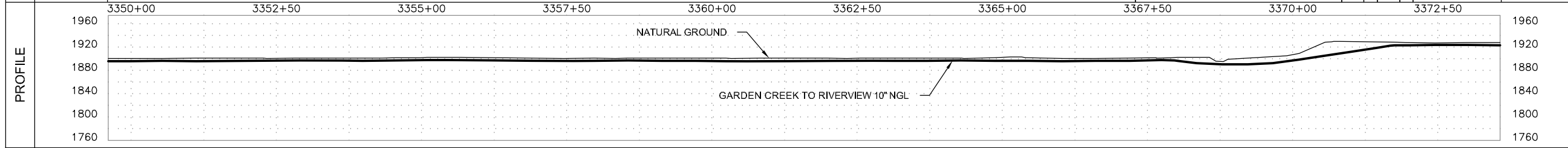
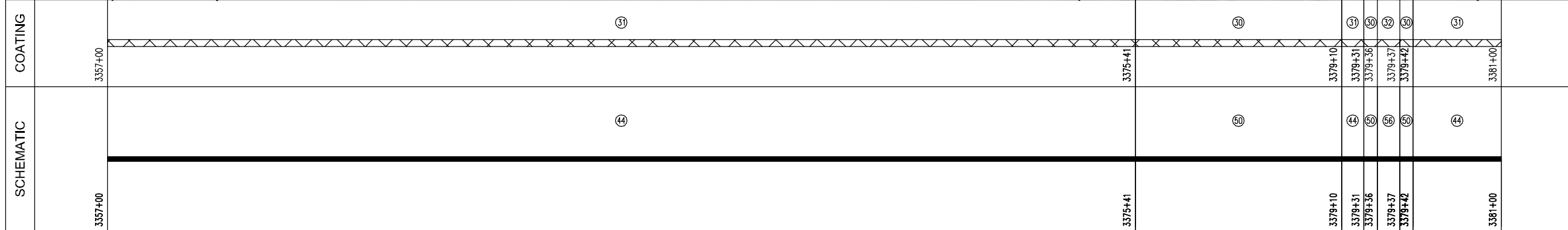
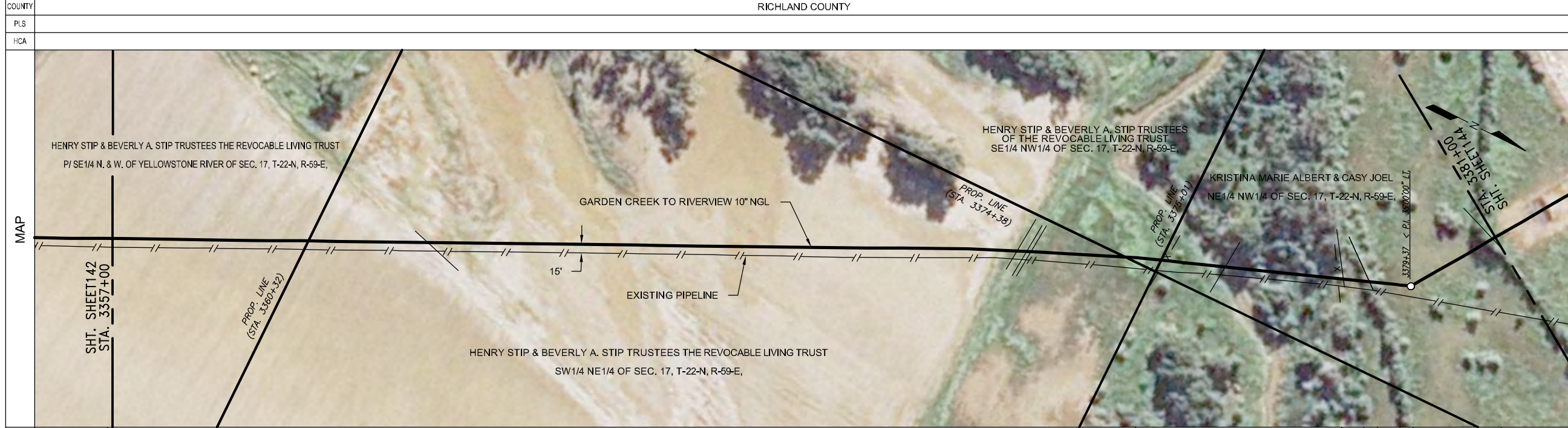
REVISIONS			
NO.	DESCRIPTION	BY	CKD./DATE

This drawing and its inputs are the property of ONEOK NGL Pipeline, L.P. This drawing is being lent, not sold to the recipient. In consideration of the loan of this drawing, the borrower agrees that the drawing will not be reproduced, copied, sold, loaned or otherwise disposed of directly or indirectly, nor used for any purpose other than for which the drawing is specifically furnished. This drawing is being provided to the borrower solely for the purposes of the borrower's confidential use in the planning and preparedness for emergency or other planning purposes. This copy is uncontrolled and is valid only at the time of printing.

Prepared for:

Prepared by:

Golden Field Services
(918) 610-0014



GARDEN CREEK TO RIVERVIEW 10" NGL

FILE: Grasslands to Garden Creek Asbuilt.DWG

FROM: STA. 3357+00 TO: STA. 3381+00

VERT. SCALE: 1"=100' HOR. SCALE: 1"=100'

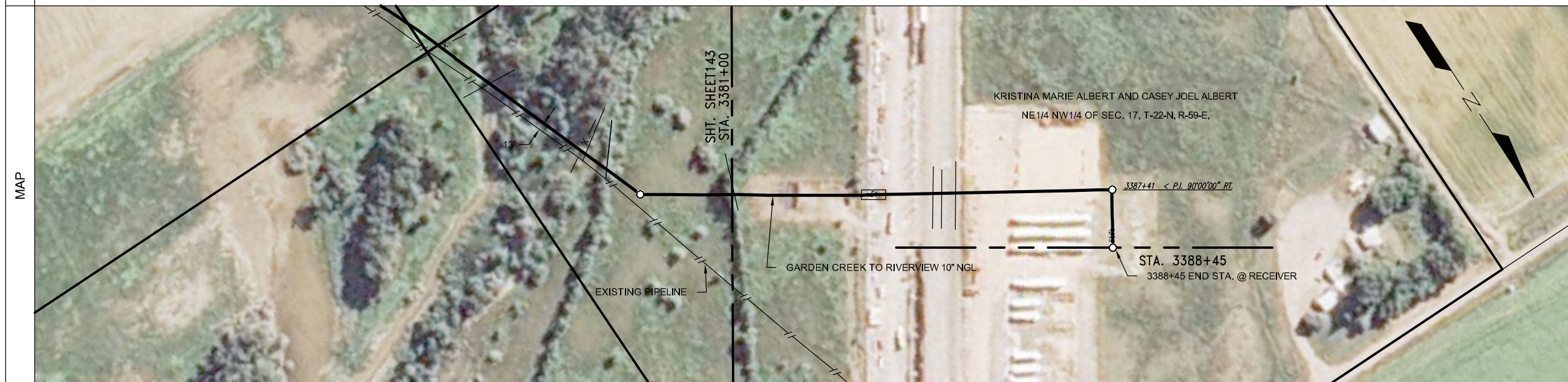
DATE: 04/02/2012 SHEET: 143 of 144

OWNERSHIP: KRISTINA MARIE ALBERT AND CASEY JOEL ALBERT
 NE1/4 NW1/4 OF SEC. 17, T-22-N, R-59-E,
 RICHLAND COUNTY, MONTANA,
 (745.1 ft.)

SERIES: INDEX 10532 ROUTE ID 1128 SERIES 1000 - 0+00 TO 3388+35

PIPELINE STATIONING: 3381+00 MATCHLINE, 3381+06 CENTERLINE OF DITCH, 3384+35 CENTERLINE RAILROAD, 3384+50 CENTERLINE RAILROAD, 3384+75 CENTERLINE RAILROAD, 3385+27 VENT PIPE, 3387+41 < P.L. 90°00'00" RT., 3388+35 VALVE BY OTHERS, 3388+45 END STA. @ RECEIVER, 3388+45 MATCHLINE

COUNTY: RICHLAND COUNTY



LEGEND

- (TL) TEST LEAD
- MLV MAINLINE VALVE
- CHK CHECK VALVE
- FLG FLANGE
- COATING
- O POINT OF INTERSECTION
- x- FENCE LINE
- /- EXISTING PIPELINE
- P- POWERLINE
- T- TELEPHONE LINE
- - - MATCHLINE

PIPE SPECIFICATIONS

NO.	DESCRIPTION	LENGTH
44	10.75" O.D. X 0.219 W.T. API 5L X42/X52 ERW	217.0
53	10.75" O.D. X 0.365 W.T. API 5L X42/X52 ERW	491.4
13	10" 600# BALL VALVE (3)	3
28	10" 600# STD WHPYS2 RWVN FLANGE (6)	6
29	10" X 10" X 10" 600# STD. WHPYS2 TEE (1)	1
56	10" STD. 3R WHPYS2 ELL (7)	16.6
57	10" X 12" 600# STD. WHPYS2 ECCENTRIC REDUCER (1)	1
58	18" O.D. X 0.250 W.T. API 5L X 42 ERW	186.0
59	2" I.D. X 0.218 W.T. API 5L X 42 ERW (VENT PIPE)	1
60	12" X 12" X 8" 600# STD. WHPYS2 TEE (1)	1
61	12.75" O.D. X 0.365 W.T. API 5L X52 ERW	8.7
62	ACTUATOR	1

COATING SPECIFICATIONS

NO.	DESCRIPTION	LENGTH
30	ARO 30-40 MIL	399.0
31	FBE 14-16 MIL	217.0
33	EX COAT (DENS07200)	36.0

TEST SECTION INFORMATION

SP3, TS 6, 11/11/11, NO. 10532 6813 006H, 2027 PSIG, 2893+55 TO 3383+17
 RIVERVIEW RAIL TERMINAL, 2210 PSIG, 3383+17 TO 3388+45

ESTABLISHED MOP
 1440 PSI

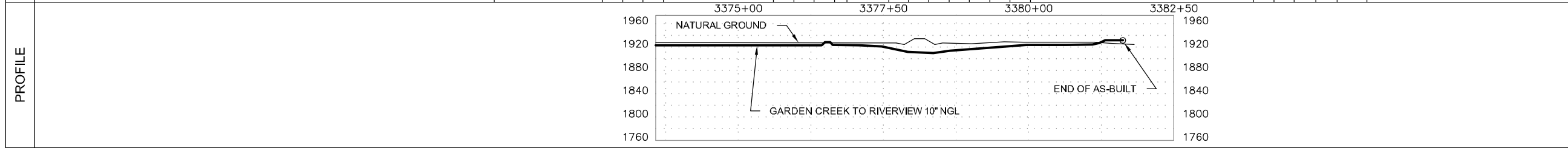
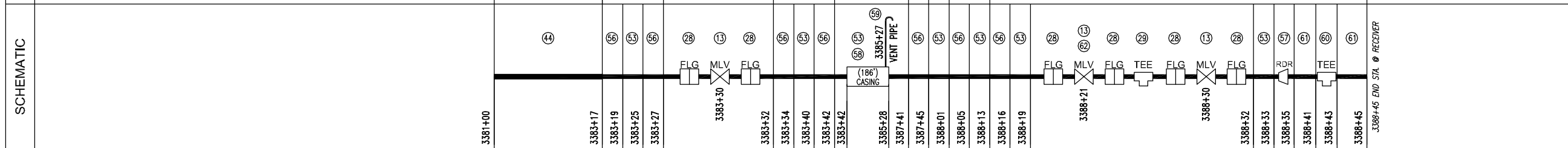
REVISIONS

NO.	DESCRIPTION	BY	CKD.	DATE
1	ADDITIONAL INFO. ADDED	MM	JJ	5/21/12

This drawing and its inputs are the property of ONEOK NGL Pipeline, LP. This drawing is being lent, not sold to the recipient. In consideration of the loan of this drawing, the borrower agrees that the drawing will not be reproduced, copied, sold, loaned or otherwise disposed of directly or indirectly, nor used for any purpose other than for which the drawing is specifically furnished. This drawing is being provided to the borrower solely for the purposes of the borrower's confidential use in the planning and preparedness for emergency or other planning purposes. This copy is uncontrolled and is valid only at the time of printing.

COATING

Station	Coating
3381+00	31
3383+17	33
3383+27	33
3383+32	30
3383+42	33
3387+41	33
3387+45	30
3388+01	33
3388+13	33
3388+45	33



Prepared for:

Prepared by:

Golden Field Services
 (918) 610-0014

GARDEN CREEK TO RIVERVIEW 10" NGL

FILE: Grasslands to Garden Creek Asbuilt.DWG

FROM: STA. 3381+00 TO: 3388+45

VERT. SCALE: 1"=100' HOR. SCALE: 1"=100'

DATE: 04/02/2012 SHEET: 144 of 144