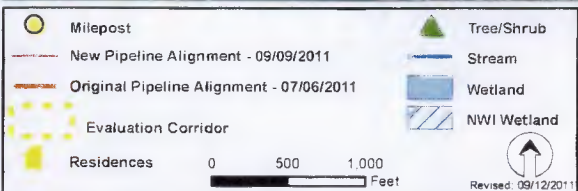




30 PU-11-102 Filed: 10/10/2011 Pages: 5  
 Exhibit 3

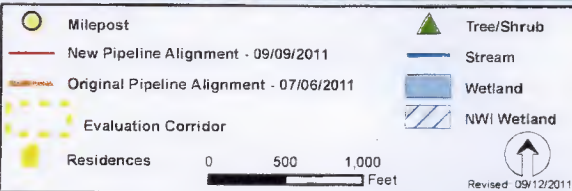
Whiting Oil and Gas Corporation



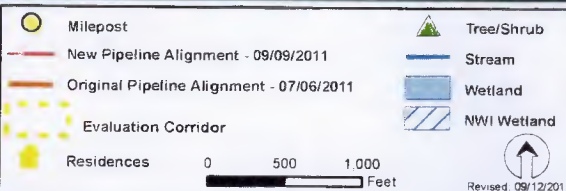
**Whiting Oil and Gas Corporation**  
**Belfield Pipeline Project**  
 Routing Criteria Map - Aerial Photography  
 Billings and Stark Counties, North Dakota



This information is for environmental review purposes only



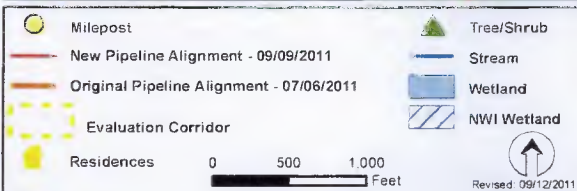
**Whiting Oil and Gas Corporation**  
**Belfield Pipeline Project**  
 Routing Criteria Map - Aerial Photography  
 Billings and Stark Counties, North Dakota



**Whiting Oil and Gas Corporation**  
**Belfield Pipeline Project**  
 Routing Criteria Map - Aerial Photography  
 Billings and Stark Counties, North Dakota



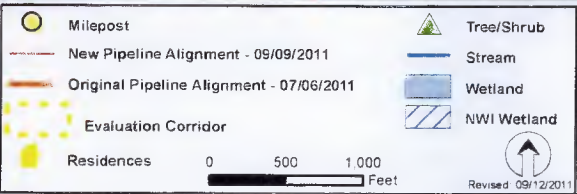
*This information is for environmental review purposes only.*



**Whiting Oil and Gas Corporation**  
**Belfield Pipeline Project**  
 Routing Criteria Map - Aerial Photography  
 Billings and Stark Counties, North Dakota



*This information is for environmental review purposes only.*



**Whiting Oil and Gas Corporation**  
**Belfield Pipeline Project**  
 Routing Criteria Map - Aerial Photography  
 Billings and Stark Counties, North Dakota