

**PUBLIC SERVICE COMMISSION**  
**STATE OF NORTH DAKOTA**

**Certificate of Site Compatibility for a Transmission Facility Corridor**

**Third Reissued Certificate Number 65**

*This is to certify that the Commission has designated a transmission facility corridor for Tesoro High Plains Pipeline Company LLC which is described as follows:*


***a one mile wide corridor approximately 4.3 miles in length with a center line that starts in SW ¼, NW ¼, Section 13, Township 143N, Range 88W, in Mercer County and parallels the section line in a northerly direction for approximately 1/5 mile before proceeding in an east-southeasterly direction to a point near the east section line in the NW ¼, NE ¼, Section 20, Township 143N, Range 87W, in Oliver County, where it parallels the section line in a southerly direction to intersect the original pipeline in the SE ¼, SE ¼, Section 20, Township 143N, Range 87W.***

*This third reissued certificate is issued in Case No. PU-11-105, was previously reissued in Case No. PU-2587-01-455 on November 1, 2001; and in Case No. PU-385-01-454 on August 22, 2001; and is subject to the conditions and limitations noted in the Order of the Commission dated June 23, 1993, in Case No. PU-385-92-1321.*

*Bismarck, North Dakota, June 13, 2011.*

**ATTEST:**

**PUBLIC SERVICE COMMISSION**



**Executive Secretary**



**Commissioner**

**PUBLIC SERVICE COMMISSION**

**STATE OF NORTH DAKOTA**

**Certificate of Public Convenience and Necessity**

**Third Reissued Certificate Number 331**

*This is to certify that public convenience and necessity require, and permission is granted for Tesoro High Plains Pipeline Company LLC to construct and operate a common carrier (crude petroleum) pipeline plant or system at Tioga, North Dakota.*

*This third reissued certificate is issued in Case No. PU-11-105, was previously reissued in Case No. PU-2587-01-455 on November 1, 2001; and in Case No. PU-385-01-454 on August 22, 2001; and is subject to the conditions and limitations noted in the Order of the Commission dated December 13, 1951, in Case No. 4863.*

*Bismarck, North Dakota, June 13, 2011.*

**ATTEST:**

**PUBLIC SERVICE COMMISSION**

  
**Executive Secretary**

  
**Commissioner**

**PUBLIC SERVICE COMMISSION**

**STATE OF NORTH DAKOTA**

**Certificate of Public Convenience and Necessity**

**Third Reissued Certificate Number 343**

*This is to certify that public convenience and necessity require, and permission is granted for Tesoro High Plains Pipeline Company LLC to construct and operate a common carrier pipeline system for the transportation of crude petroleum and other liquid hydrocarbons in North Dakota.*

*This third reissued certificate is issued in Case No. PU-11-105, was previously reissued in Case No. PU-2587-01-455 on November 1, 2001; and in Case No. PU-385-01-454 on August 22, 2001; and is subject to the conditions and limitations noted in the Order of the Commission dated May 25, 1953, in Case No. 5018.*

*Bismarck, North Dakota, June 13, 2011.*

**ATTEST:**

**PUBLIC SERVICE COMMISSION**

  
**Executive Secretary**

  
**Commissioner**

**PUBLIC SERVICE COMMISSION**

**STATE OF NORTH DAKOTA**

**Certificate of Public Convenience and Necessity**

**Third Reissued Certificate Number 451**

*This is to certify that public convenience and necessity require, and permission is granted for Tesoro High Plains Pipeline Company LLC to construct and operate a common carrier pipeline plant or system in McKenzie County, North Dakota.*

*This third reissued certificate is issued in Case No. PU-11-105, was previously reissued in Case No. PU-2587-01-455 on November 1, 2001; and in Case No. PU-385-01-454 on August 22, 2001; and is subject to the conditions and limitations noted in the Order of the Commission dated November 3, 1961, in Case No. 6166.*

*Bismarck, North Dakota, June 13, 2011.*

**ATTEST:**

**PUBLIC SERVICE COMMISSION**

  
**Executive Secretary**

  
**Commissioner**

**PUBLIC SERVICE COMMISSION**

**STATE OF NORTH DAKOTA**

**Certificate of Public Convenience and Necessity**

**Third Reissued Certificate Number 459**

*This is to certify that public convenience and necessity require, and permission is granted for Tesoro High Plains Pipeline Company LLC to construct and operate a common carrier pipeline system for the transportation of crude petroleum and other liquid hydrocarbons from the area known as the Dimmick Lake Pool in T151N, R96W, McKenzie County, North Dakota, to a point of connection with applicant's existing common carrier pipeline system, which point is in Section 30, T151N, R95W, McKenzie County, North Dakota.*

*This third reissued certificate is issued in Case No. PU-11-105, was previously reissued in Case No. PU-2587-01-455 on November 1, 2001; and in Case No. PU-385-01-454 on August 22, 2001; and is subject to the conditions and limitations noted in the Order of the Commission dated May 23, 1962, in Case No. 6226.*

*Bismarck, North Dakota, June 13, 2011.*

**ATTEST:**

**PUBLIC SERVICE COMMISSION**

  
**Executive Secretary**

  
**Commissioner**

**PUBLIC SERVICE COMMISSION**

**STATE OF NORTH DAKOTA**

**Certificate of Public Convenience and Necessity**

**Third Reissued Certificate Number 817**

*This is to certify that public convenience and necessity require, and permission is granted for Tesoro High Plains Pipeline Company LLC to construct, own, operate and manage a crude petroleum pipeline gathering plant or system consisting of 26 ½ miles of six inch pipe line as described in applicant's application and evidence and exhibits in this case, from the Black Slough Station in Black Slough field, Burke County, North Dakota, to the Rice Station on applicant's existing crude oil pipe line in Mountrail County, North Dakota.*

*This third reissued certificate is issued in Case No. PU-11-105, was previously reissued in Case No. PU-2587-01-455 on November 1, 2001; and in Case No. PU-385-01-454 on August 22, 2001; and is subject to the conditions and limitations noted in the Order of the Commission dated October 20, 1967, in Case No. 6960.*

*Bismarck, North Dakota, June 13, 2011.*

**ATTEST:**

**PUBLIC SERVICE COMMISSION**

  
**Executive Secretary**

  
**Commissioner**

**PUBLIC SERVICE COMMISSION**

**STATE OF NORTH DAKOTA**

**Route Permit**

**Third Reissued Permit Number 32**

*This is to certify that the Commission has designated a transmission facility route for Tesoro High Plains Pipeline Company LLC described as follows:*


***for the construction of a 10.75-inch diameter crude petroleum and hydrocarbon liquid pipeline and associated facilities in Billings and Dunn Counties, North Dakota, approximately 47 miles long from the Tree Top Station in Billings County, North Dakota, proceeding northeasterly into Dunn County to the Dunn Center Station in Dunn County, as the same is located on the route maps issued in conjunction with this permit, a portion of which route lies parallel and within 10 feet of Little Knife eight-inch diameter pipeline from a point in Section 32, Township 146 North, Range 94 West to the Dunn Center Station.***


*This third reissued permit is issued in Case No. PU-11-105, was previously reissued in Case No. PU-2587-01-455 on November 1, 2001; and in Case No. PU-385-01-454 on August 22, 2001; and is subject to the conditions and limitations noted in the Order of the Commission in Case No. 10,079 dated June 12, 1980.*

*Bismarck, North Dakota, June 13, 2011.*

**ATTEST:**

**PUBLIC SERVICE COMMISSION**

  
**Executive Secretary**

  
**Commissioner**

**PUBLIC SERVICE COMMISSION**

**STATE OF NORTH DAKOTA**

**Route Permit  
Fourth Reissued Permit Number 54**

*This is to certify that the Commission has designated a transmission facility route for Tesoro High Plains Pipeline Company LLC to construct and operate a 6-inch diameter crude oil pipeline. The route is describes as follows:*

***approximately 37 miles of six-inch diameter pipeline and associated facilities in McKenzie County, North Dakota.***

*This fourth reissued permit is issued in Case No. PU-11-105, was previously reissued in Case No. PU-2587-01-455 on November 1, 2001; and in Case No. PU-385-01-454 on August 22, 2001; and is subject to the conditions and limitations noted in the Order of the Commission in Case No. PU-553-96-316 dated March 19, 1997.*

*Bismarck, North Dakota, June 13, 2011.*

**ATTEST:**

**PUBLIC SERVICE COMMISSION**

  
**Executive Secretary**

  
**Commissioner**

**PUBLIC SERVICE COMMISSION**  
**STATE OF NORTH DAKOTA**

**Route Permit**

**Fourth Reissued Permit Number 55**

*This is to certify that the Commission has designated a transmission facility route for Tesoro High Plains Pipeline Company LLC to construct and operate a 6-inch diameter crude oil pipeline. The route is described as follows:*

***approximately 9 miles of six-inch diameter crude oil pipeline and associated facilities in McKenzie County, North Dakota.***

*This fourth reissued permit is issued in Case No. PU-11-105, was previously reissued in Case No. PU-2587-01-455 on November 1, 2001; and in Case No. PU-385-01-454 on August 22, 2001; and is subject to the conditions and limitations noted in the Order of the Commission in Case No. PU-553-96-316 dated March 19, 1997.*

*Bismarck, North Dakota, June 13, 2011.*

**ATTEST:**

**PUBLIC SERVICE COMMISSION**

  
**Executive Secretary**

  
**Commissioner**

**PUBLIC SERVICE COMMISSION**

**STATE OF NORTH DAKOTA**

**Route Permit for the Construction of a Transmission Facility**

**Third Reissued Permit Number 74**

*This is to certify that the Commission has designated a transmission facility route for Tesoro High Plains Pipeline Company LLC described as follows:*

***approximately 4.7 miles of relocated 16-inch crude petroleum pipeline which starts in the SW 1/4, NW 1/4, Section 13, Township 143N, Range 88W, in Mercer County and parallels the section line in a northerly direction for approximately 1/5 mile before proceeding in an east-southeasterly direction to a point near the east section line in the NE 1/4, NE 1/4, Section 20, Township 143N, Range 87W, in Oliver County, where it parallels the section line in a southerly direction to intersect the original pipeline in the SE 1/4, SE 1/4, Section 20, Township 143N, Range 87W.***

*This third reissued permit is issued in Case No. PU-11-105, was previously reissued in Case No. PU-2587-01-455 on November 1, 2001; and in Case No. PU-385-01-454 on August 22, 2001; and is subject to the conditions and limitations noted in the Order of the Commission dated June 23, 1993, in Case No. PU-385-92-1321.*

*Bismarck, North Dakota, June 13, 2011.*

**ATTEST:**

**PUBLIC SERVICE COMMISSION**

  
**Executive Secretary**

  
**Commissioner**

**PUBLIC SERVICE COMMISSION**

**STATE OF NORTH DAKOTA**

**Route Permit for the Construction of a Transmission Facility**

**Fourth Reissued Permit Number 80**

*This is to certify that the Commission has designated a transmission facility route for Tesoro High Plains Pipeline Company LLC to construct and operate a 6 and 8-inch diameter crude petroleum pipeline. The route is described as follows:*

***approximately 77.7 miles of six and eight-inch diameter pipeline and associated facilities in McKenzie, Golden Valley and Billings Counties, North Dakota.***

*This fourth reissued permit is issued in Case No. PU-11-105, was previously reissued in Case No. PU-2587-01-455 on November 1, 2001; and in Case No. PU-385-01-454 on August 22, 2001; and is subject to the conditions and limitations noted in the Order of the Commission dated March 19, 1997, in Case No. PU-553-96-316.*

*Bismarck, North Dakota, June 13, 2011.*

**ATTEST:**

**PUBLIC SERVICE COMMISSION**

  
**Executive Secretary**

  
**Commissioner**

**PUBLIC SERVICE COMMISSION**

**STATE OF NORTH DAKOTA**

**Certificate of Site Compatibility for a Transmission Facility Corridor**

**Second Reissued Certificate Number 44**

*This is to certify that the Commission has designated a transmission facility corridor for Tesoro High Plains Pipeline Company LLC which is described as follows:*


***nine miles of six-inch diameter crude oil pipeline and associated facilities in McKenzie County, North Dakota.***

*This second reissued certificate is issued in Case No. PU-11-105, was previously reissued in Case No. 10,642 on October 29, 1984 and is subject to the conditions and limitations noted in the Order.*

*Bismarck, North Dakota, June 13, 2011.*

**ATTEST:**

**PUBLIC SERVICE COMMISSION**

  
**Executive Secretary**

  
**Commissioner**

**PUBLIC SERVICE COMMISSION  
STATE OF NORTH DAKOTA**

**Certificate of Site Compatibility for a Transmission Facility Corridor**

**Second Reissued Certificate Number 71**

*This is to certify that the Commission has designated a transmission facility corridor for Tesoro High Plains Pipeline Company, LLC, which is described as follows:*

***approximately 77.7 miles of six and eight-inch diameter pipeline and associated facilities in McKenzie, Golden Valley and Billings Counties, North Dakota.***

*This second reissued certificate is issued in Case No. PU-11-105, was previously reissued in Case No. PU-553-96-406 on March 5, 1997 and is subject to the conditions and limitations noted in the Order.*

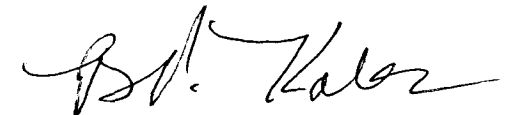
*Bismarck, North Dakota, June 13, 2011.*

**ATTEST:**

**PUBLIC SERVICE COMMISSION**



**Executive Secretary**



**Commissioner**