

# Saskatchewan

Mistral Energy Inc.,  
Vantage Pipeline Project



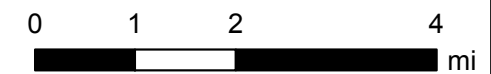
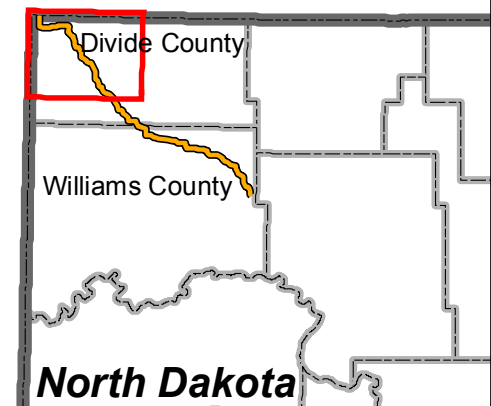
Survey Mapbook - Map Sheet Index

Date: 12/06/2011

Version: 2011-7

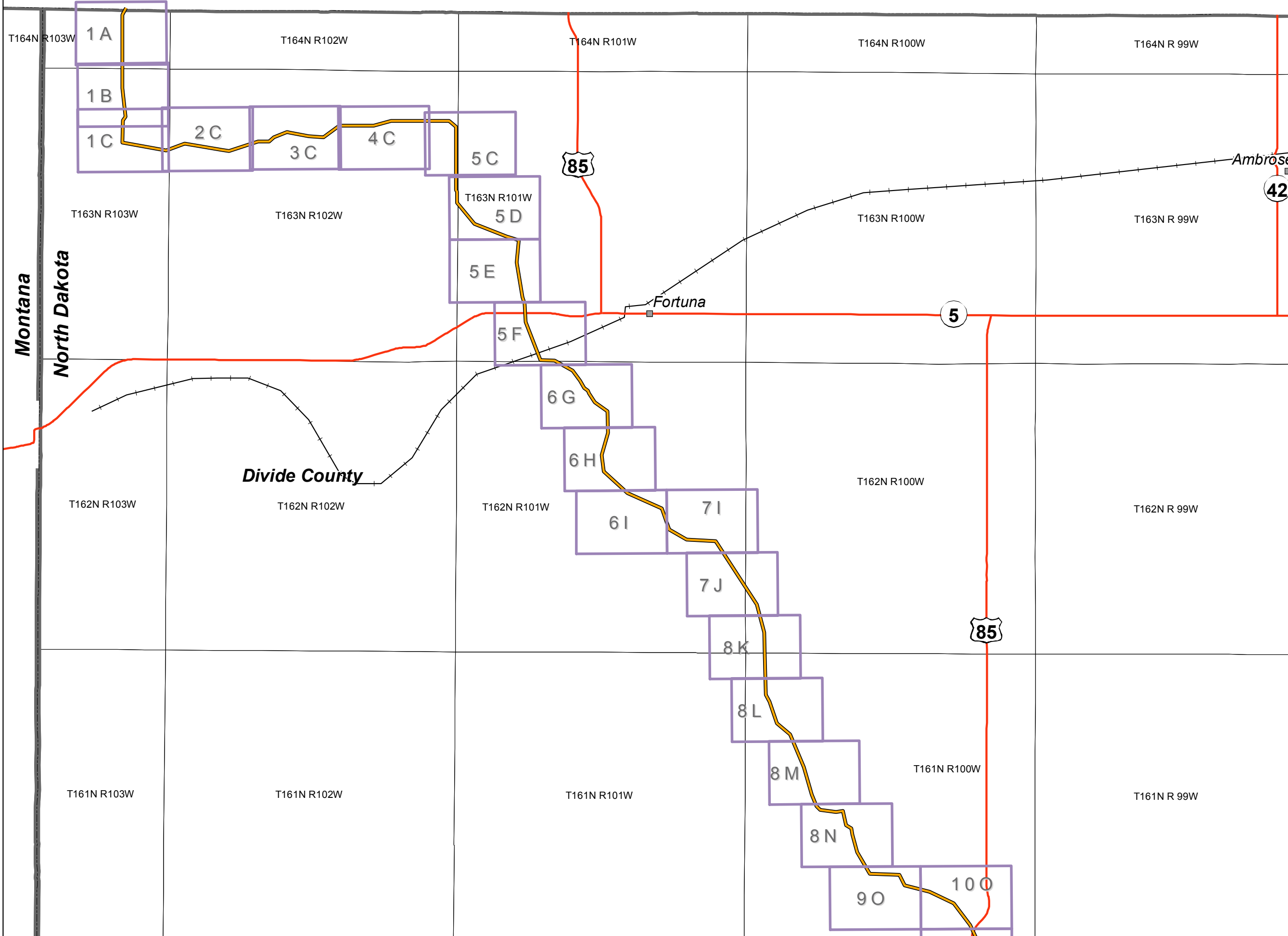
## INDEX MAP 1

- Map Book
- Populated Place
- Abandoned Railroad
- Functioning Railroad
- Secondary Road








**KC HARVEY**  
ENVIRONMENTAL, LLC

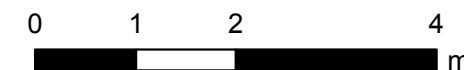
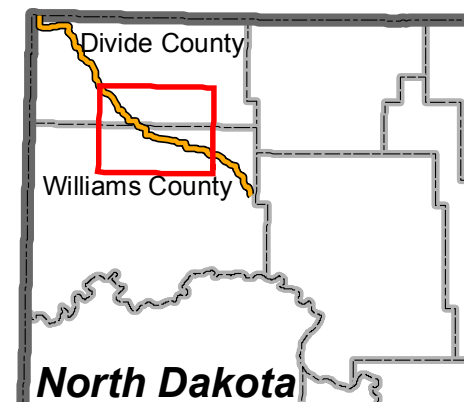
376 Gallatin Park Drive  
Bozeman, MT 59715  
406-585-7402  
www.kcharvey.com





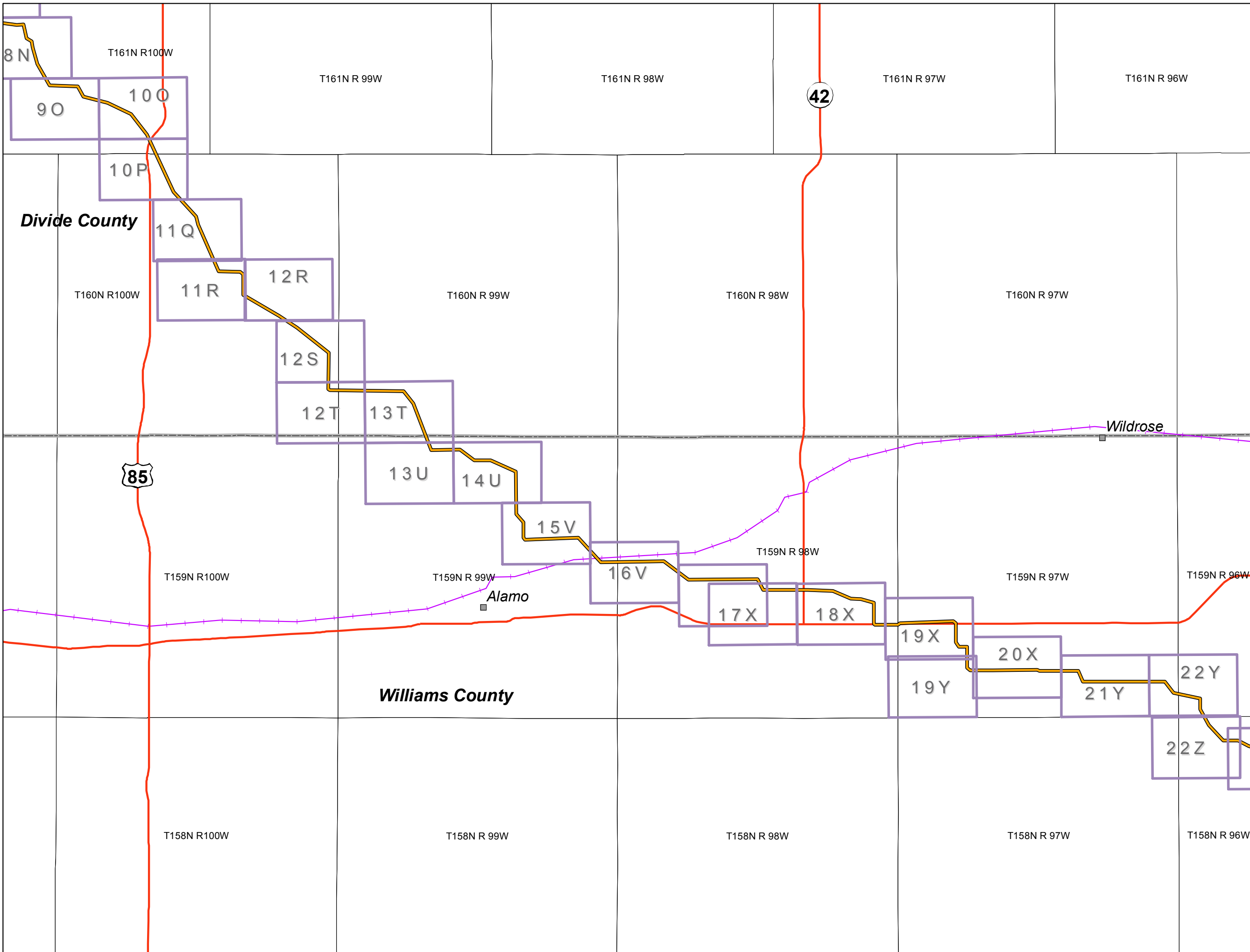
**INDEX MAP 2**

-  Map Book
-  Populated Place
-  Abandoned Railroad
-  Functioning Railroad
-  Secondary Road








**KC HARVEY**  
ENVIRONMENTAL, LLC

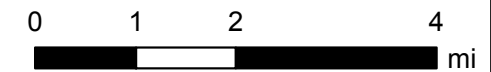
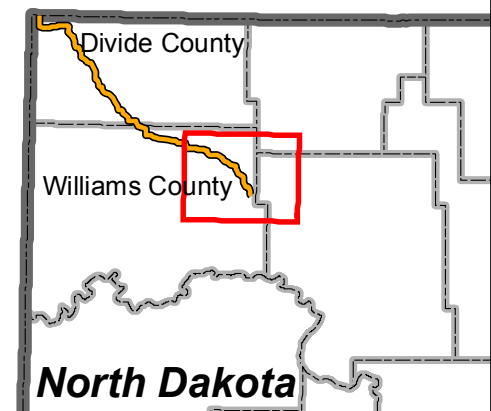
376 Gallatin Park Drive  
Bozeman, MT 59715  
406-585-7402  
www.kcharvey.com





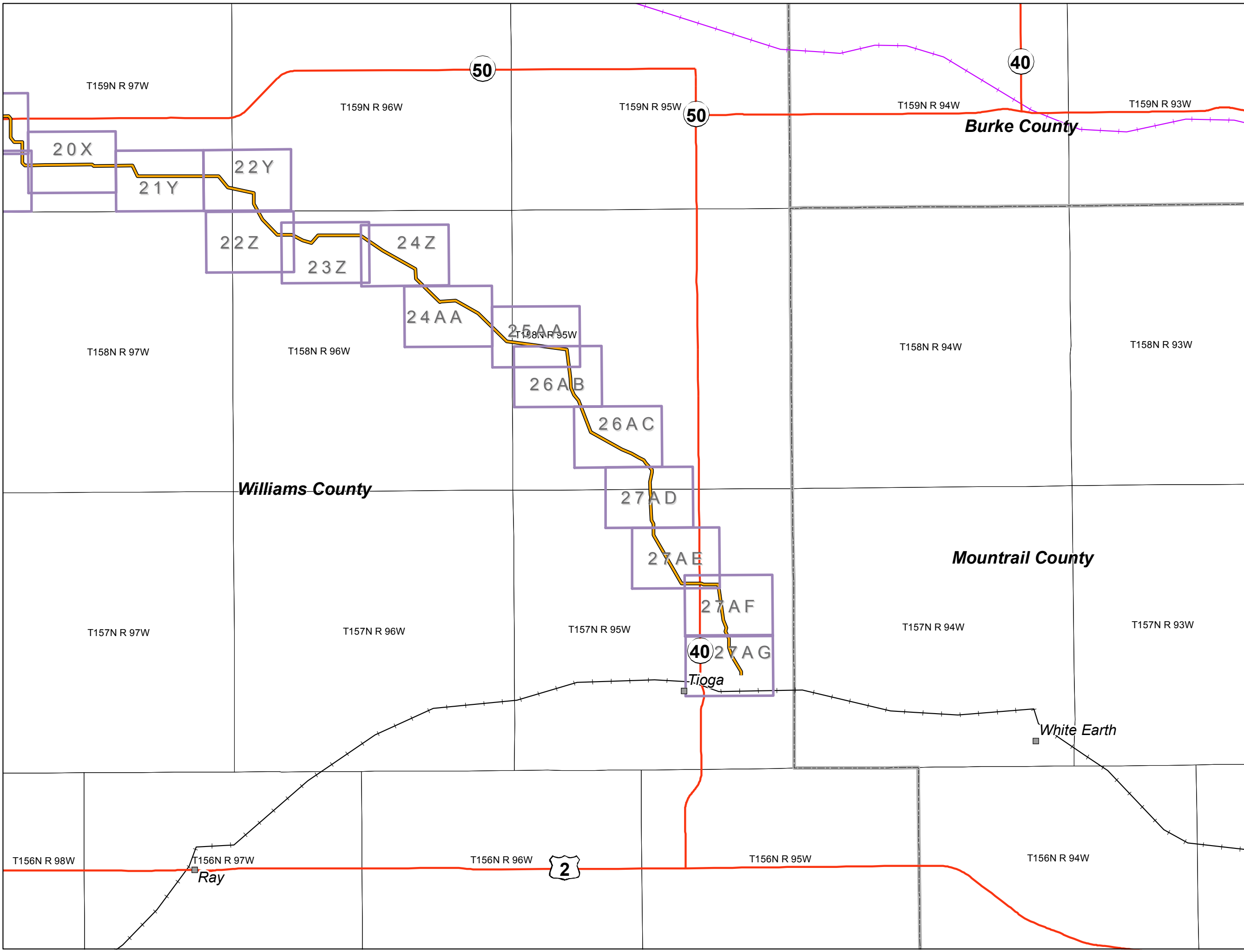
**INDEX MAP 3**

-  Map Book
-  Populated Place
-  Abandoned Railroad
-  Functioning Railroad
-  Secondary Road



**KC HARVEY**  
ENVIRONMENTAL, LLC

376 Gallatin Park Drive  
Bozeman, MT 59715  
406-585-7402  
www.kcharvey.com






**KC HARVEY**  
**ENVIRONMENTAL, LLC**

376 Gallatin Park Drive  
 Bozeman, Montana 59715  
 Phone: 406-585-7402  
 Fax: 406-585-7428

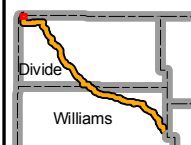
1 : 12,000



1,000 ft = 1 in



- |                           |                                   |                              |
|---------------------------|-----------------------------------|------------------------------|
| Pipeline with 16ft buffer | Vehicular Trail (4WD)             | Waterfowl Production Area    |
| 500 ft corridor           | Secondary Road                    | National Wildlife Refuge     |
| SEH Confirmed Wetlands    | Private Road for service vehicles | North Dakota Game and Fish   |
| NWI Wetlands              | Local Neighborhood Road           | North Dakota Land Department |
|                           |                                   | US Bureau of Land Management |



Mistral Energy Inc., Vantage Pipeline Project

Proposed Pipeline Route  
 1:12,000 Map Book  
 Sheet: 1A



Date: 12/06/2011

Version: 2011 - 7

T164N R103W

35  
108th St NW

36

T163N R103W

107th St NW

151st Ave NW

11

12

B48 B49

B51

B52

**KC HARVEY**  
ENVIRONMENTAL, LLC

376 Gallatin Park Drive  
Bozeman, Montana 59715  
Phone: 406-585-7402  
Fax: 406-585-7428

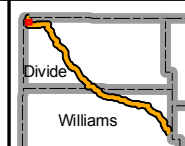
1 : 12,000



1,000 ft = 1 in

0 250 500 1,000  
ft

- Pipeline with 16ft buffer
- 500 ft corridor
- SEH Confirmed Wetlands
- NWI Wetlands
- Vehicular Trail (4WD)
- Secondary Road
- Private Road for service vehicles
- Local Neighborhood Road
- Waterfowl Production Area
- National Wildlife Refuge
- North Dakota Game and Fish
- North Dakota Land Department
- US Bureau of Land Management



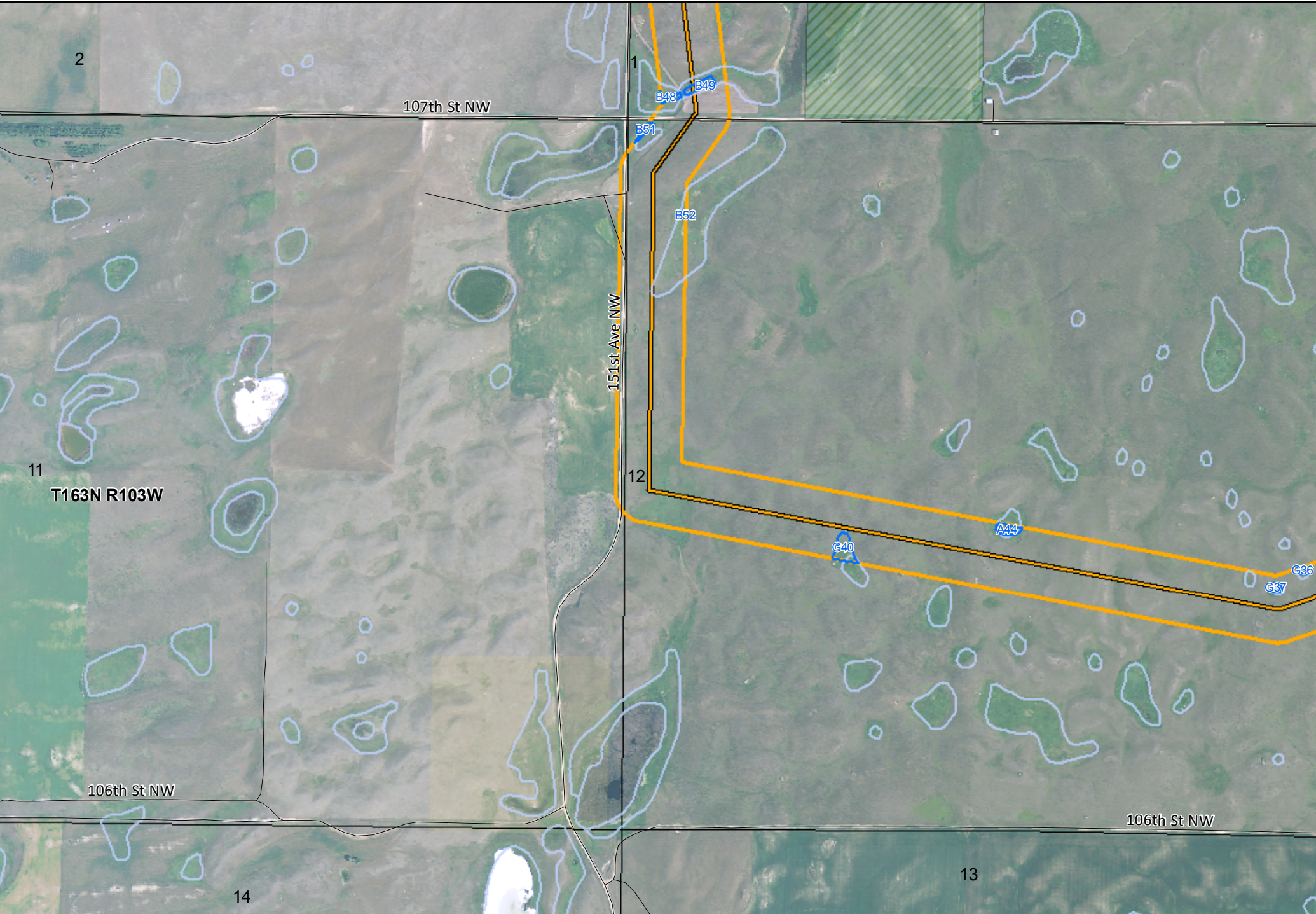
Mistral Energy Inc., Vantage Pipeline Project

Proposed Pipeline Route  
1:12,000 Map Book  
Sheet: 1B



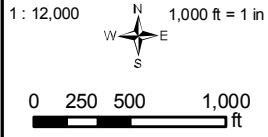
Date: 12/06/2011

Version: 2011 - 7

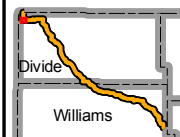


**KC HARVEY**  
**ENVIRONMENTAL, LLC**

376 Gallatin Park Drive  
 Bozeman, Montana 59715  
 Phone: 406-585-7402  
 Fax: 406-585-7428



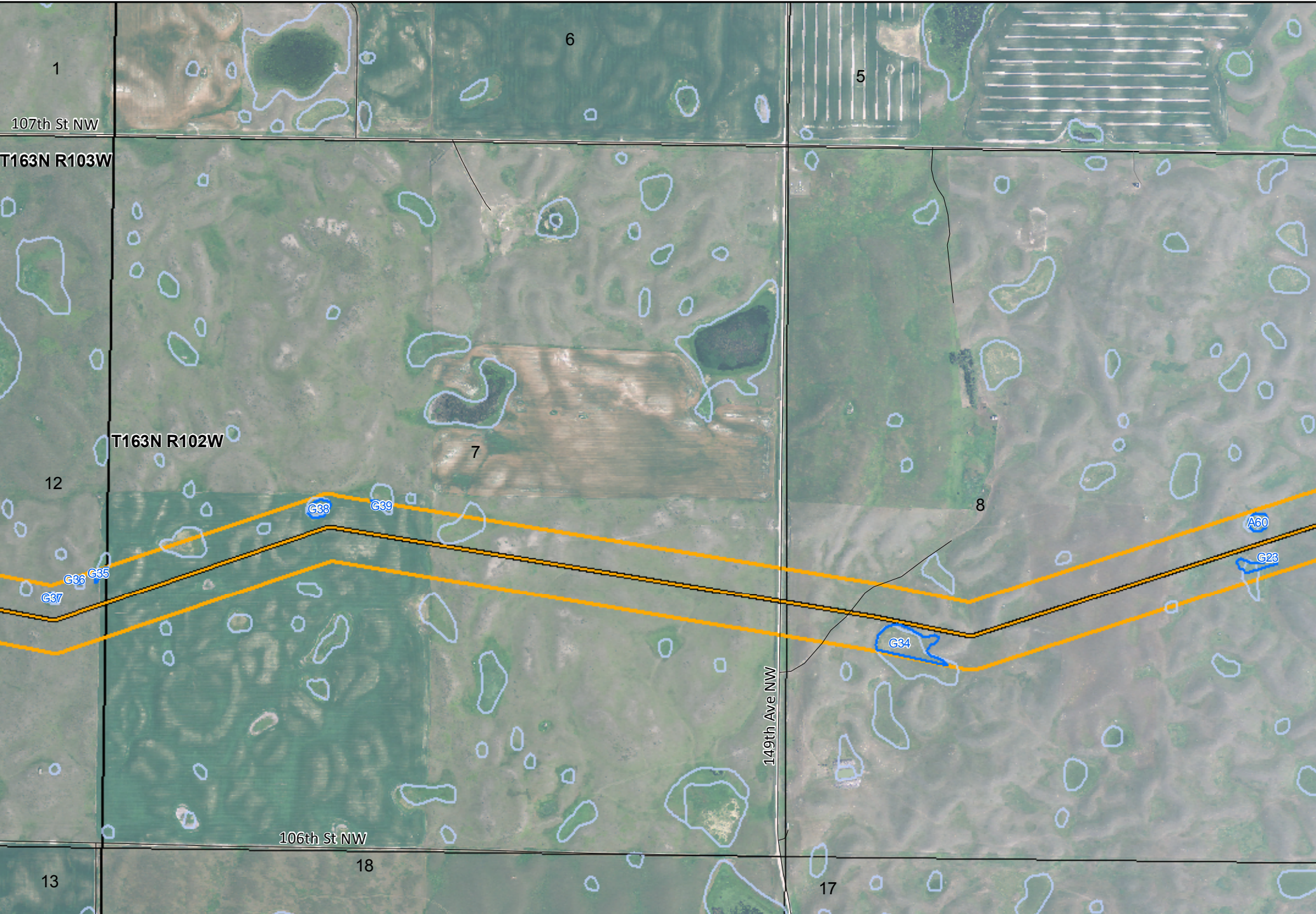
- Pipeline with 16ft buffer
- 500 ft corridor
- SEH Confirmed Wetlands
- NWI Wetlands
- Vehicular Trail (4WD)
- Secondary Road
- Private Road for service vehicles
- Local Neighborhood Road
- Waterfowl Production Area
- National Wildlife Refuge
- North Dakota Game and Fish
- North Dakota Land Department
- US Bureau of Land Management



Mistral Energy Inc., Vantage Pipeline Project

Proposed Pipeline Route  
 1:12,000 Map Book  
 Sheet: 1C

Date: 12/06/2011      Version: 2011 - 7




**KC HARVEY**  
**ENVIRONMENTAL, LLC**

376 Gallatin Park Drive  
 Bozeman, Montana 59715  
 Phone: 406-585-7402  
 Fax: 406-585-7428

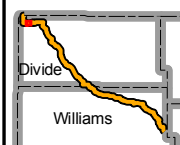
1 : 12,000



1,000 ft = 1 in



- |                           |                                   |                              |
|---------------------------|-----------------------------------|------------------------------|
| Pipeline with 16ft buffer | Vehicular Trail (4WD)             | Waterfowl Production Area    |
| 500 ft corridor           | Secondary Road                    | National Wildlife Refuge     |
| SEH Confirmed Wetlands    | Private Road for service vehicles | North Dakota Game and Fish   |
| NWI Wetlands              | Local Neighborhood Road           | North Dakota Land Department |
|                           |                                   | US Bureau of Land Management |



Mistral Energy Inc., Vantage Pipeline Project

Proposed Pipeline Route  
 1:12,000 Map Book  
 Sheet: 2C



Date: 12/06/2011

Version: 2011 - 7




**KC HARVEY**  
**ENVIRONMENTAL, LLC**

376 Gallatin Park Drive  
 Bozeman, Montana 59715  
 Phone: 406-585-7402  
 Fax: 406-585-7428

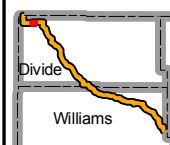
1 : 12,000



1,000 ft = 1 in



- |                           |                                   |                              |
|---------------------------|-----------------------------------|------------------------------|
| Pipeline with 16ft buffer | Vehicular Trail (4WD)             | Waterfowl Production Area    |
| 500 ft corridor           | Secondary Road                    | National Wildlife Refuge     |
| SEH Confirmed Wetlands    | Private Road for service vehicles | North Dakota Game and Fish   |
| NWI Wetlands              | Local Neighborhood Road           | North Dakota Land Department |
|                           |                                   | US Bureau of Land Management |



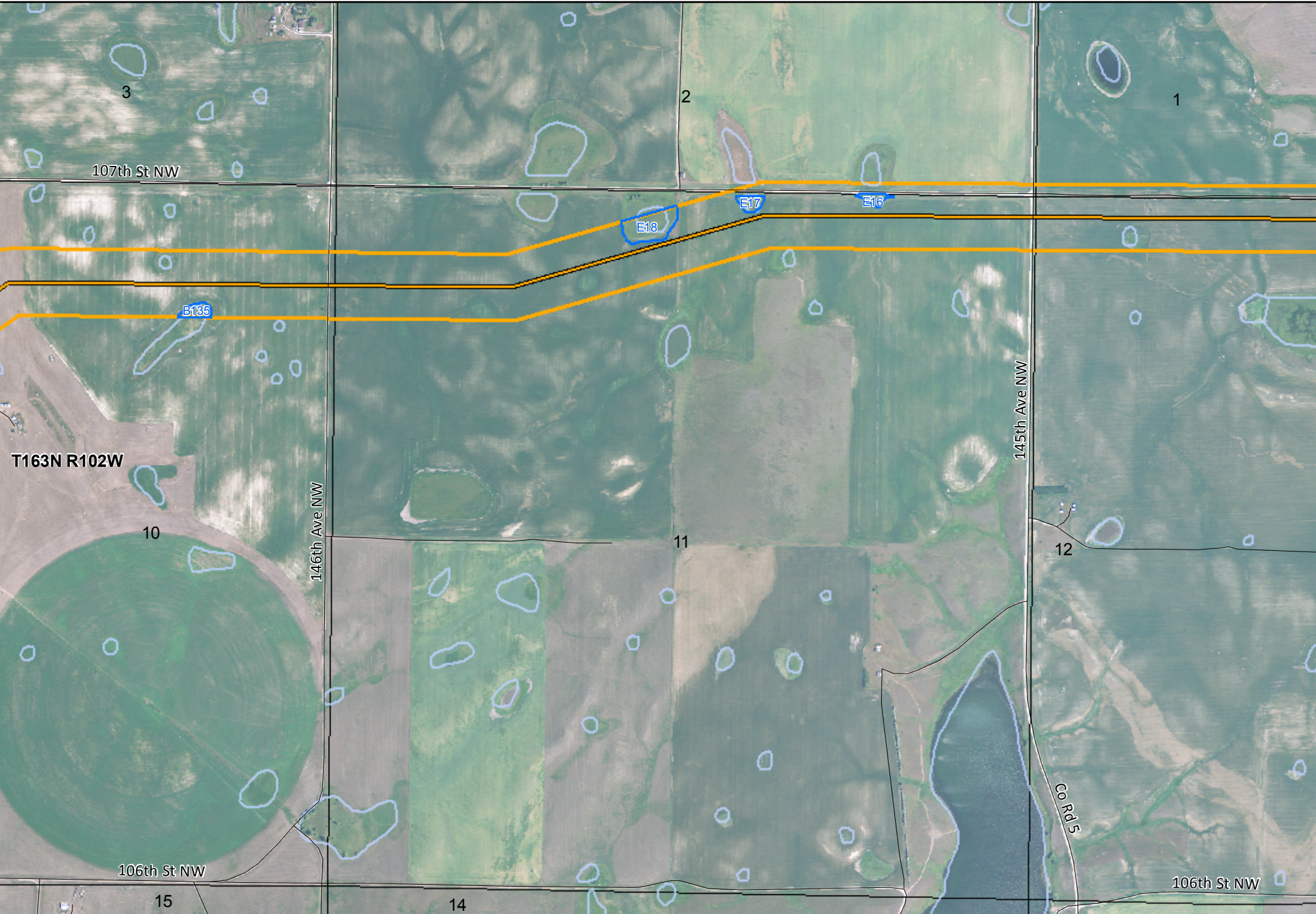
Mistral Energy Inc., Vantage Pipeline Project

Proposed Pipeline Route  
 1:12,000 Map Book  
 Sheet: 3C

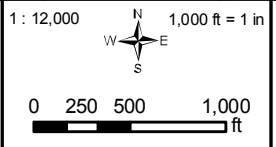


Date: 12/06/2011

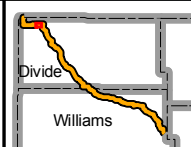
Version: 2011 - 7



**KC HARVEY**  
**ENVIRONMENTAL, LLC**  
 376 Gallatin Park Drive  
 Bozeman, Montana 59715  
 Phone: 406-585-7402  
 Fax: 406-585-7428



- |                           |                                   |                              |
|---------------------------|-----------------------------------|------------------------------|
| Pipeline with 16ft buffer | Vehicular Trail (4WD)             | Waterfowl Production Area    |
| 500 ft corridor           | Secondary Road                    | National Wildlife Refuge     |
| SEH Confirmed Wetlands    | Private Road for service vehicles | North Dakota Game and Fish   |
| NWI Wetlands              | Local Neighborhood Road           | North Dakota Land Department |
|                           |                                   | US Bureau of Land Management |



Mistral Energy Inc., Vantage Pipeline Project

Proposed Pipeline Route  
 1:12,000 Map Book  
 Sheet: 4C

**VANTAGE**  
 PIPELINE US LP

Date: 12/06/2011      Version: 2011 - 7




**KC HARVEY**  
**ENVIRONMENTAL, LLC**

376 Gallatin Park Drive  
 Bozeman, Montana 59715  
 Phone: 406-585-7402  
 Fax: 406-585-7428

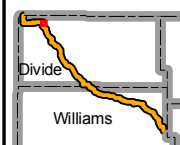
1 : 12,000



1,000 ft = 1 in



- |                           |                                   |                              |
|---------------------------|-----------------------------------|------------------------------|
| Pipeline with 16ft buffer | Vehicular Trail (4WD)             | Waterfowl Production Area    |
| 500 ft corridor           | Secondary Road                    | National Wildlife Refuge     |
| SEH Confirmed Wetlands    | Private Road for service vehicles | North Dakota Game and Fish   |
| NWI Wetlands              | Local Neighborhood Road           | North Dakota Land Department |
|                           |                                   | US Bureau of Land Management |



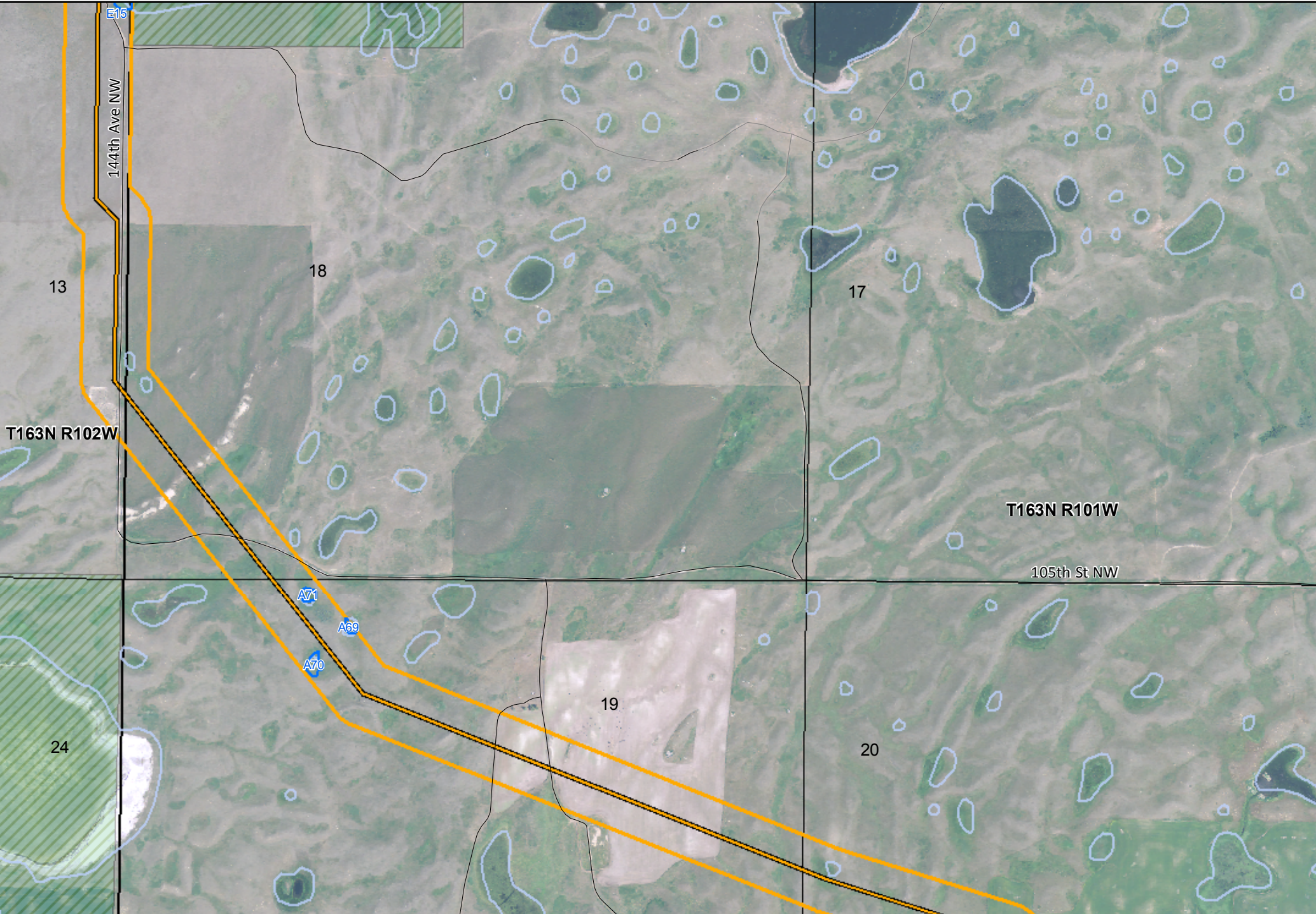
Mistral Energy Inc., Vantage Pipeline Project

Proposed Pipeline Route  
 1:12,000 Map Book  
 Sheet: 5C

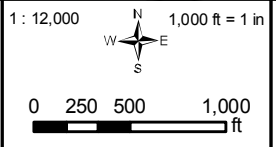


Date: 12/06/2011

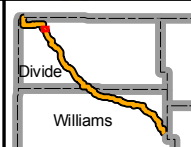
Version: 2011 - 7



**KC HARVEY ENVIRONMENTAL, LLC**  
 376 Gallatin Park Drive  
 Bozeman, Montana 59715  
 Phone: 406-585-7402  
 Fax: 406-585-7428



- |                           |                                   |                              |
|---------------------------|-----------------------------------|------------------------------|
| Pipeline with 16ft buffer | Vehicular Trail (4WD)             | Waterfowl Production Area    |
| 500 ft corridor           | Secondary Road                    | National Wildlife Refuge     |
| SEH Confirmed Wetlands    | Private Road for service vehicles | North Dakota Game and Fish   |
| NWI Wetlands              | Local Neighborhood Road           | North Dakota Land Department |
|                           |                                   | US Bureau of Land Management |

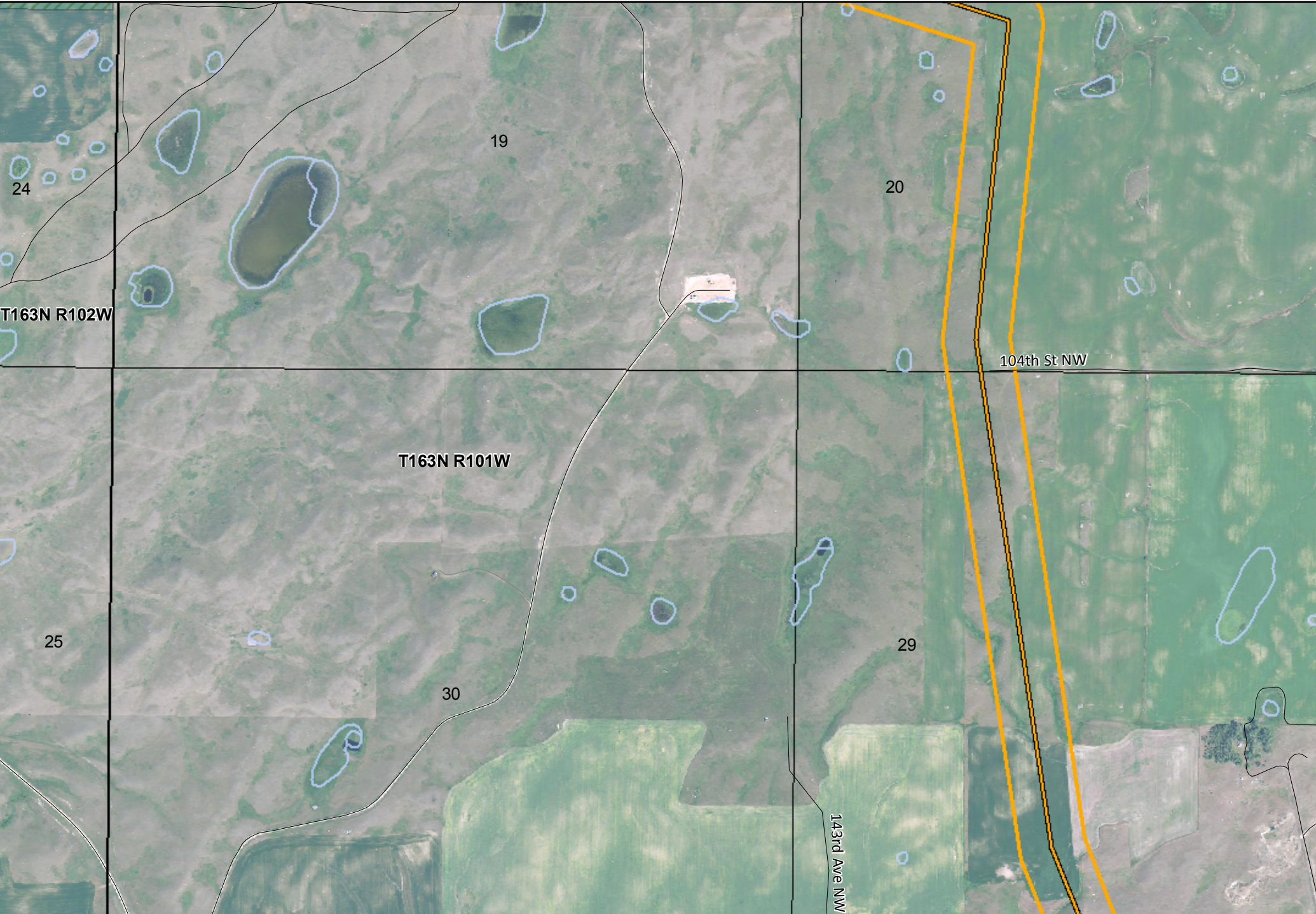


Mistral Energy Inc., Vantage Pipeline Project

Proposed Pipeline Route  
 1:12,000 Map Book  
 Sheet: 5D

**VANTAGE PIPELINE US LP**

Date: 12/06/2011      Version: 2011 - 7




**KC HARVEY**  
**ENVIRONMENTAL, LLC**

376 Gallatin Park Drive  
 Bozeman, Montana 59715  
 Phone: 406-585-7402  
 Fax: 406-585-7428

1 : 12,000



1,000 ft = 1 in



- |                           |                                   |                              |
|---------------------------|-----------------------------------|------------------------------|
| Pipeline with 16ft buffer | Vehicular Trail (4WD)             | Waterfowl Production Area    |
| 500 ft corridor           | Secondary Road                    | National Wildlife Refuge     |
| SEH Confirmed Wetlands    | Private Road for service vehicles | North Dakota Game and Fish   |
| NWI Wetlands              | Local Neighborhood Road           | North Dakota Land Department |
|                           |                                   | US Bureau of Land Management |



Mistral Energy Inc., Vantage Pipeline Project

Proposed Pipeline Route  
 1:12,000 Map Book  
 Sheet: 5E

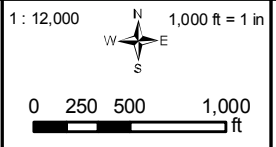


Date: 12/06/2011

Version: 2011 - 7



**KC HARVEY ENVIRONMENTAL, LLC**  
 376 Gallatin Park Drive  
 Bozeman, Montana 59715  
 Phone: 406-585-7402  
 Fax: 406-585-7428



- Pipeline with 16ft buffer
- 500 ft corridor
- SEH Confirmed Wetlands
- NWI Wetlands
- Vehicular Trail (4WD)
- Secondary Road
- Private Road for service vehicles
- Local Neighborhood Road
- Waterfowl Production Area
- National Wildlife Refuge
- North Dakota Game and Fish
- North Dakota Land Department
- US Bureau of Land Management

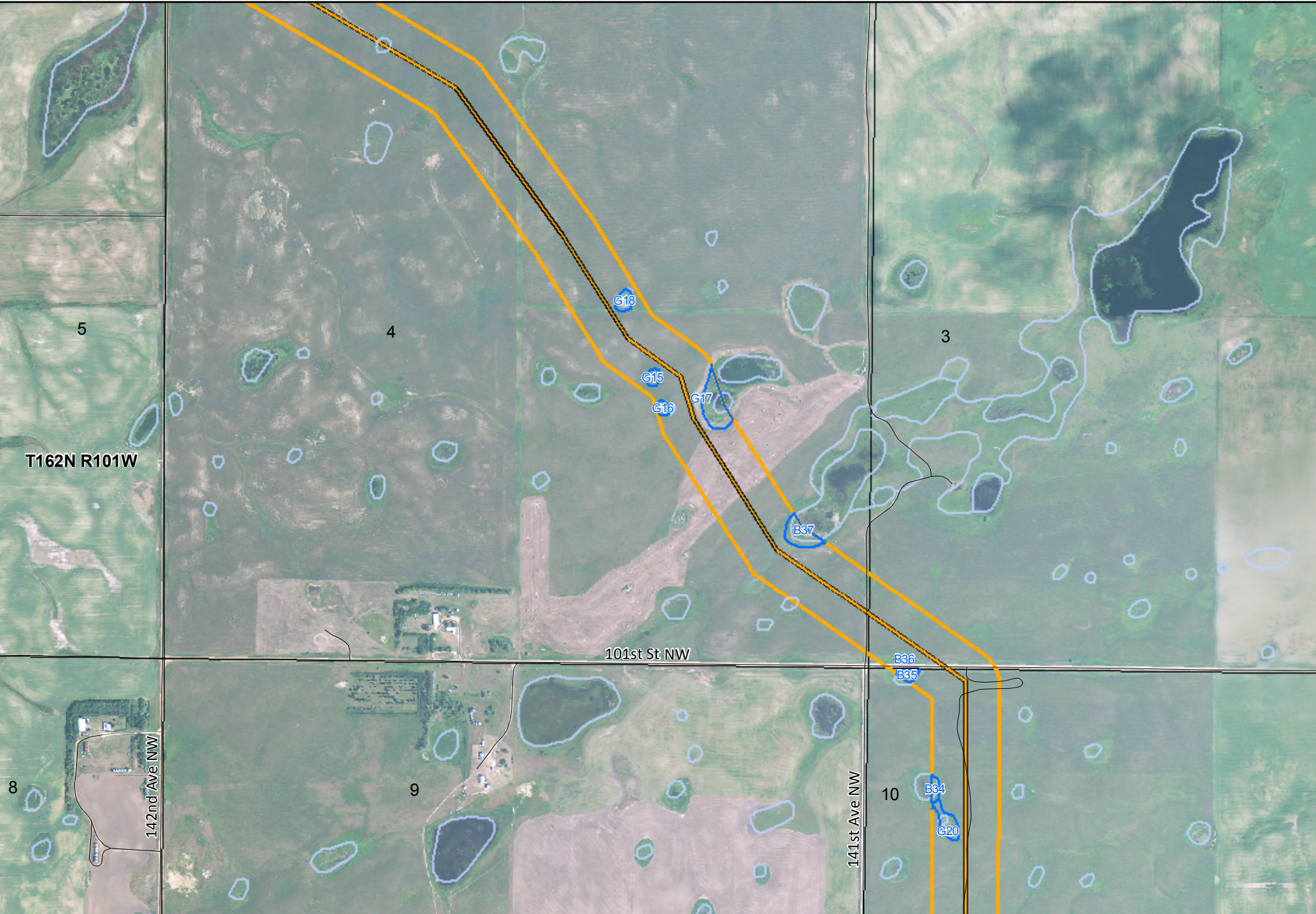


Mistral Energy Inc., Vantage Pipeline Project

Proposed Pipeline Route  
 1:12,000 Map Book  
 Sheet: 5F

**VANTAGE PIPELINE US LP**

Date: 12/06/2011      Version: 2011 - 7



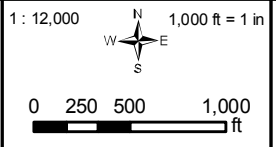
T162N R101W

101st St NW

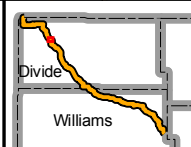
142nd Ave NW

141st Ave NW

**KC HARVEY ENVIRONMENTAL, LLC**  
 376 Gallatin Park Drive  
 Bozeman, Montana 59715  
 Phone: 406-585-7402  
 Fax: 406-585-7428



- |                           |                                   |                              |
|---------------------------|-----------------------------------|------------------------------|
| Pipeline with 16ft buffer | Vehicular Trail (4WD)             | Waterfowl Production Area    |
| 500 ft corridor           | Secondary Road                    | National Wildlife Refuge     |
| SEH Confirmed Wetlands    | Private Road for service vehicles | North Dakota Game and Fish   |
| NWI Wetlands              | Local Neighborhood Road           | North Dakota Land Department |
|                           |                                   | US Bureau of Land Management |

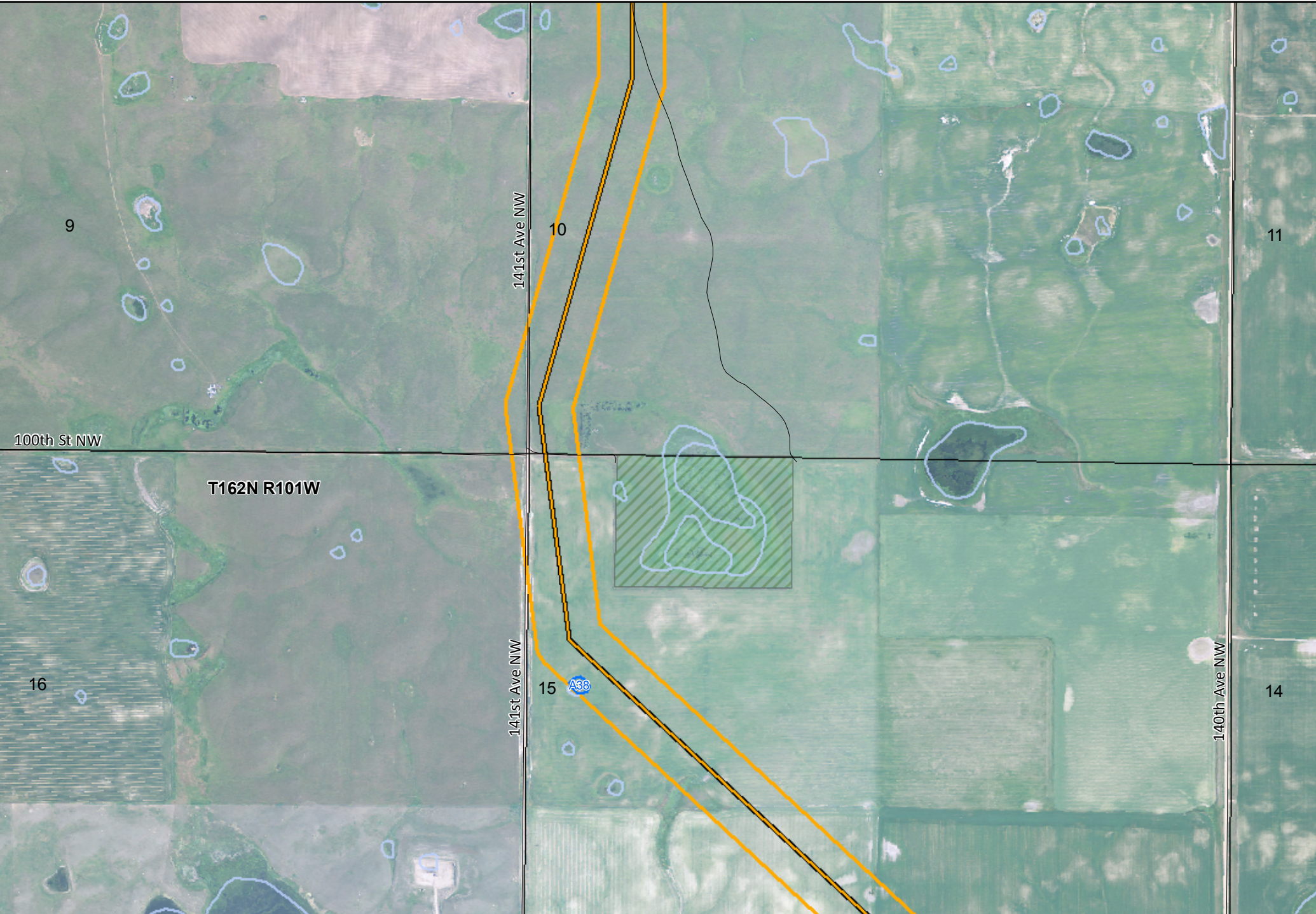


Mistral Energy Inc., Vantage Pipeline Project

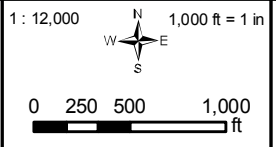
Proposed Pipeline Route  
 1:12,000 Map Book  
 Sheet: 6G

**VANTAGE PIPELINE US LP**

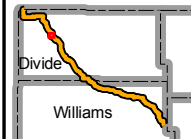
Date: 12/06/2011      Version: 2011 - 7



**KC HARVEY**  
**ENVIRONMENTAL, LLC**  
 376 Gallatin Park Drive  
 Bozeman, Montana 59715  
 Phone: 406-585-7402  
 Fax: 406-585-7428



- |                           |                                   |                              |
|---------------------------|-----------------------------------|------------------------------|
| Pipeline with 16ft buffer | Vehicular Trail (4WD)             | Waterfowl Production Area    |
| 500 ft corridor           | Secondary Road                    | National Wildlife Refuge     |
| SEH Confirmed Wetlands    | Private Road for service vehicles | North Dakota Game and Fish   |
| NWI Wetlands              | Local Neighborhood Road           | North Dakota Land Department |
|                           |                                   | US Bureau of Land Management |

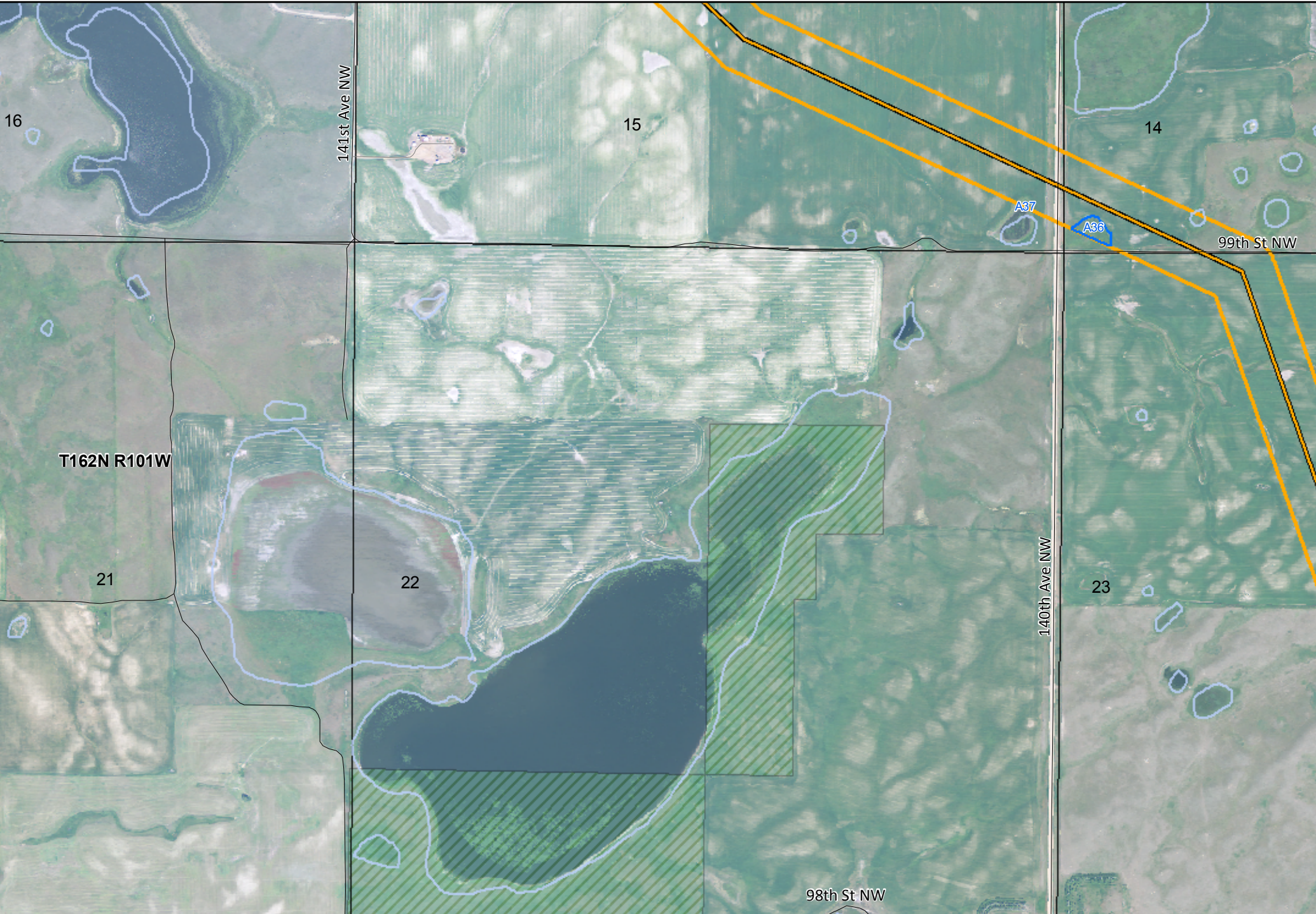


Mistral Energy Inc., Vantage Pipeline Project

Proposed Pipeline Route  
 1:12,000 Map Book  
 Sheet: 6H

**VANTAGE**  
 PIPELINE US LP

Date: 12/06/2011      Version: 2011 - 7



T162N R101W

141st Ave NW

A37

A36

99th St NW

140th Ave NW

98th St NW

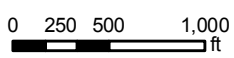
**KC HARVEY**  
ENVIRONMENTAL, LLC

376 Gallatin Park Drive  
Bozeman, Montana 59715  
Phone: 406-585-7402  
Fax: 406-585-7428

1 : 12,000



1,000 ft = 1 in



- Pipeline with 16ft buffer
- 500 ft corridor
- SEH Confirmed Wetlands
- NWI Wetlands
- Vehicular Trail (4WD)
- Secondary Road
- Private Road for service vehicles
- Local Neighborhood Road
- Waterfowl Production Area
- National Wildlife Refuge
- North Dakota Game and Fish
- North Dakota Land Department
- US Bureau of Land Management



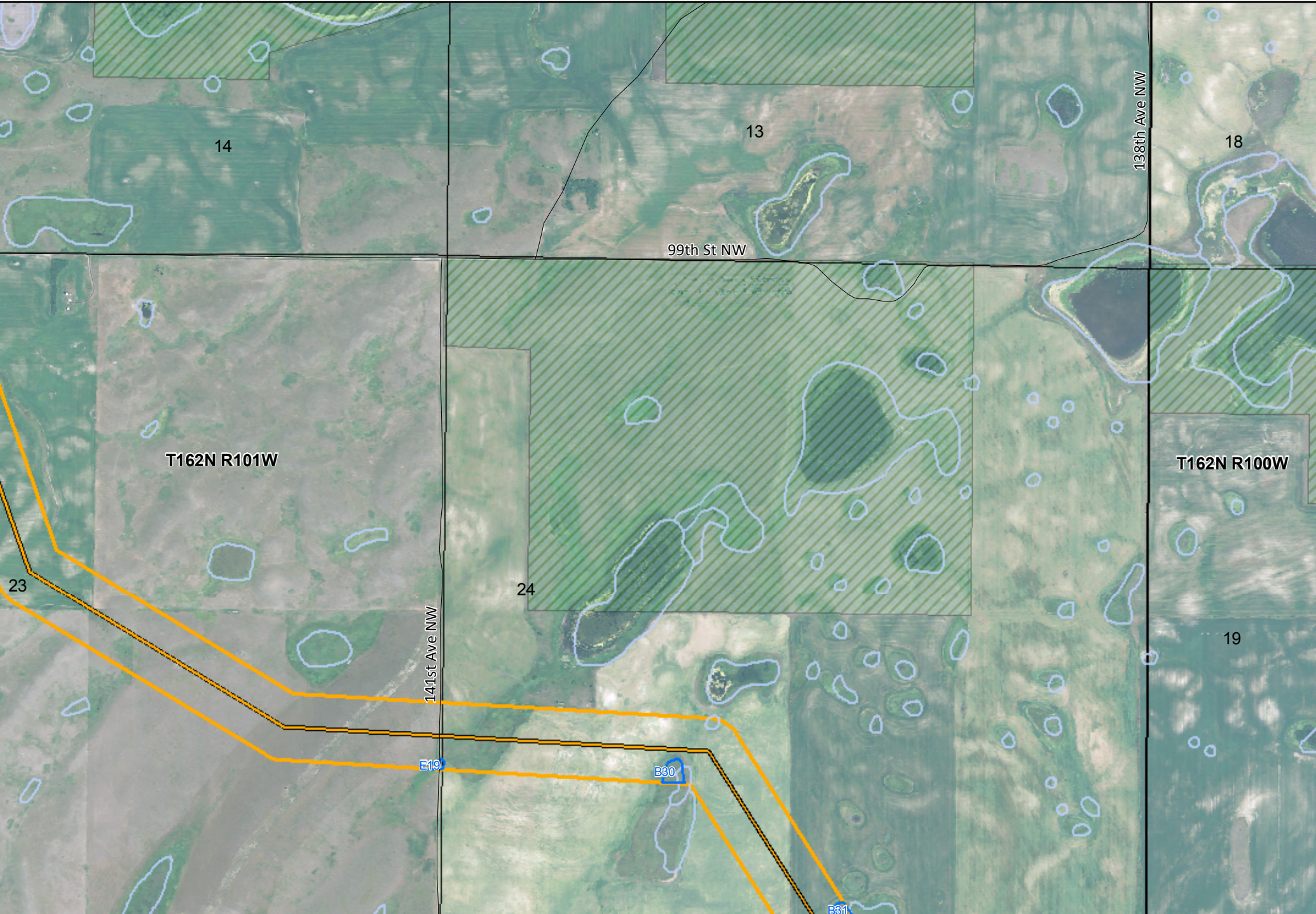
Mistral Energy Inc., Vantage Pipeline Project

Proposed Pipeline Route  
1:12,000 Map Book  
Sheet: 6I



Date: 12/06/2011

Version: 2011 - 7




**KC HARVEY**  
ENVIRONMENTAL, LLC

376 Gallatin Park Drive  
Bozeman, Montana 59715  
Phone: 406-585-7402  
Fax: 406-585-7428

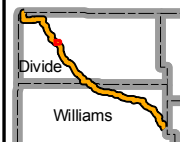
1 : 12,000



1,000 ft = 1 in



- |                           |                                   |                              |
|---------------------------|-----------------------------------|------------------------------|
| Pipeline with 16ft buffer | Vehicular Trail (4WD)             | Waterfowl Production Area    |
| 500 ft corridor           | Secondary Road                    | National Wildlife Refuge     |
| SEH Confirmed Wetlands    | Private Road for service vehicles | North Dakota Game and Fish   |
| NWI Wetlands              | Local Neighborhood Road           | North Dakota Land Department |
|                           |                                   | US Bureau of Land Management |



Mistral Energy Inc., Vantage Pipeline Project

Proposed Pipeline Route  
1:12,000 Map Book  
Sheet: 71



Date: 12/06/2011

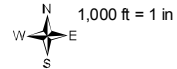
Version: 2011 - 7




**KC HARVEY**  
**ENVIRONMENTAL, LLC**

376 Gallatin Park Drive  
 Bozeman, Montana 59715  
 Phone: 406-585-7402  
 Fax: 406-585-7428

1 : 12,000



1,000 ft = 1 in



- |                           |                                   |                              |
|---------------------------|-----------------------------------|------------------------------|
| Pipeline with 16ft buffer | Vehicular Trail (4WD)             | Waterfowl Production Area    |
| 500 ft corridor           | Secondary Road                    | National Wildlife Refuge     |
| SEH Confirmed Wetlands    | Private Road for service vehicles | North Dakota Game and Fish   |
| NWI Wetlands              | Local Neighborhood Road           | North Dakota Land Department |
|                           |                                   | US Bureau of Land Management |



Mistral Energy Inc., Vantage Pipeline Project

Proposed Pipeline Route  
 1:12,000 Map Book  
 Sheet: 7J

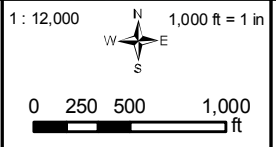


Date: 12/06/2011

Version: 2011 - 7



**KC HARVEY ENVIRONMENTAL, LLC**  
 376 Gallatin Park Drive  
 Bozeman, Montana 59715  
 Phone: 406-585-7402  
 Fax: 406-585-7428



- Pipeline with 16ft buffer
- 500 ft corridor
- SEH Confirmed Wetlands
- NWI Wetlands
- Vehicular Trail (4WD)
- Secondary Road
- Private Road for service vehicles
- Local Neighborhood Road
- Waterfowl Production Area
- National Wildlife Refuge
- North Dakota Game and Fish
- North Dakota Land Department
- US Bureau of Land Management



Mistral Energy Inc., Vantage Pipeline Project

Proposed Pipeline Route  
 1:12,000 Map Book  
 Sheet: 8K

Date: 12/06/2011      Version: 2011 - 7




**KC HARVEY**  
**ENVIRONMENTAL, LLC**

376 Gallatin Park Drive  
 Bozeman, Montana 59715  
 Phone: 406-585-7402  
 Fax: 406-585-7428

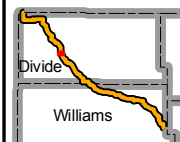
1 : 12,000



1,000 ft = 1 in



- |                           |                                   |                              |
|---------------------------|-----------------------------------|------------------------------|
| Pipeline with 16ft buffer | Vehicular Trail (4WD)             | Waterfowl Production Area    |
| 500 ft corridor           | Secondary Road                    | National Wildlife Refuge     |
| SEH Confirmed Wetlands    | Private Road for service vehicles | North Dakota Game and Fish   |
| NWI Wetlands              | Local Neighborhood Road           | North Dakota Land Department |
|                           |                                   | US Bureau of Land Management |



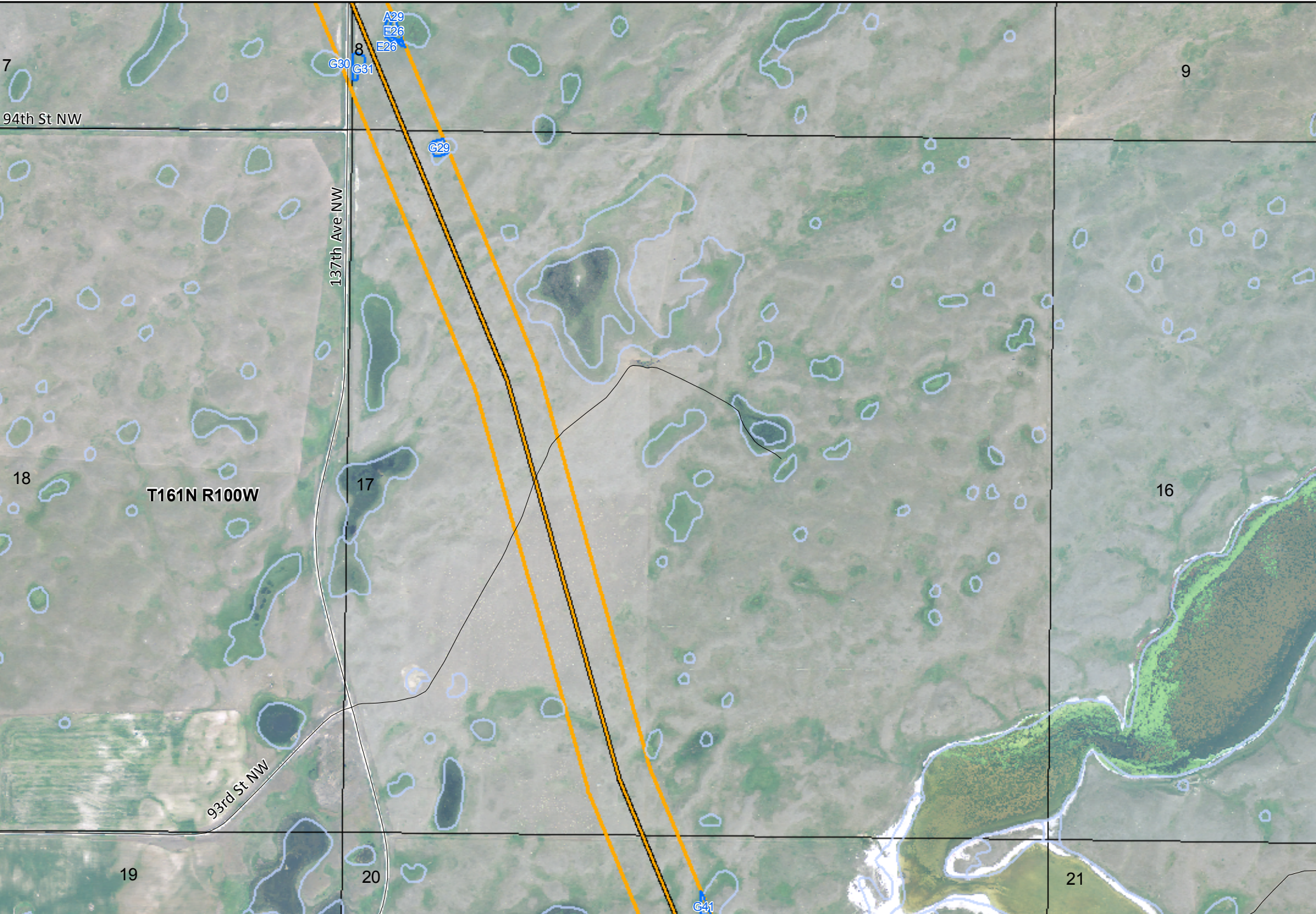
Mistral Energy Inc., Vantage Pipeline Project

Proposed Pipeline Route  
 1:12,000 Map Book  
 Sheet: 8L



Date: 12/06/2011

Version: 2011 - 7




**KC HARVEY**  
**ENVIRONMENTAL, LLC**

376 Gallatin Park Drive  
 Bozeman, Montana 59715  
 Phone: 406-585-7402  
 Fax: 406-585-7428

1 : 12,000



1,000 ft = 1 in



- |                           |                                   |                              |
|---------------------------|-----------------------------------|------------------------------|
| Pipeline with 16ft buffer | Vehicular Trail (4WD)             | Waterfowl Production Area    |
| 500 ft corridor           | Secondary Road                    | National Wildlife Refuge     |
| SEH Confirmed Wetlands    | Private Road for service vehicles | North Dakota Game and Fish   |
| NWI Wetlands              | Local Neighborhood Road           | North Dakota Land Department |
|                           |                                   | US Bureau of Land Management |



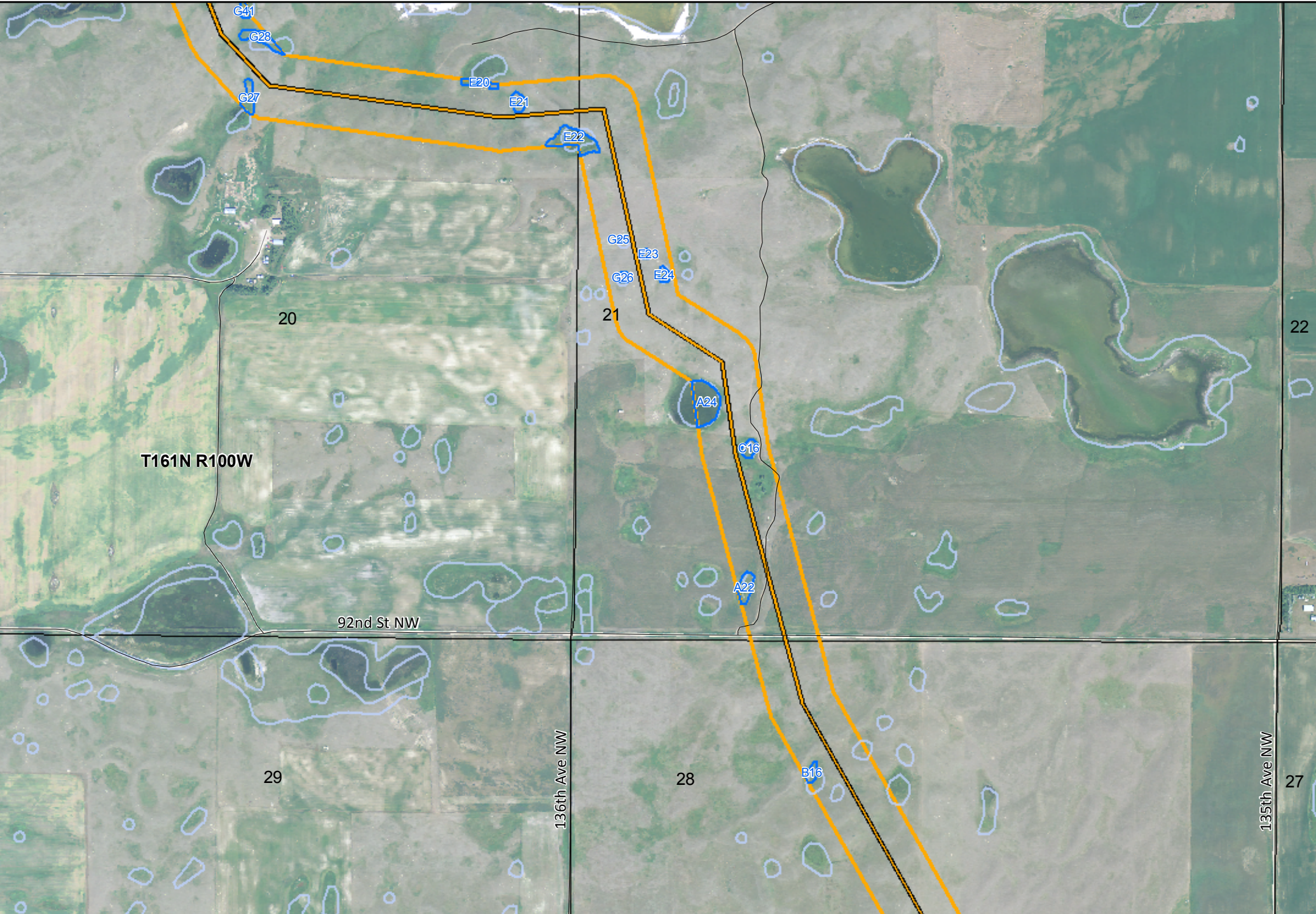
Mistral Energy Inc., Vantage Pipeline Project

Proposed Pipeline Route  
 1:12,000 Map Book  
 Sheet: 8M

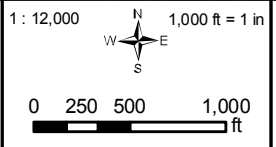


Date: 12/06/2011

Version: 2011 - 7



**KC HARVEY ENVIRONMENTAL, LLC**  
 376 Gallatin Park Drive  
 Bozeman, Montana 59715  
 Phone: 406-585-7402  
 Fax: 406-585-7428



- Pipeline with 16ft buffer
- 500 ft corridor
- SEH Confirmed Wetlands
- NWI Wetlands
- Vehicular Trail (4WD)
- Secondary Road
- Private Road for service vehicles
- Local Neighborhood Road
- Waterfowl Production Area
- National Wildlife Refuge
- North Dakota Game and Fish
- North Dakota Land Department
- US Bureau of Land Management

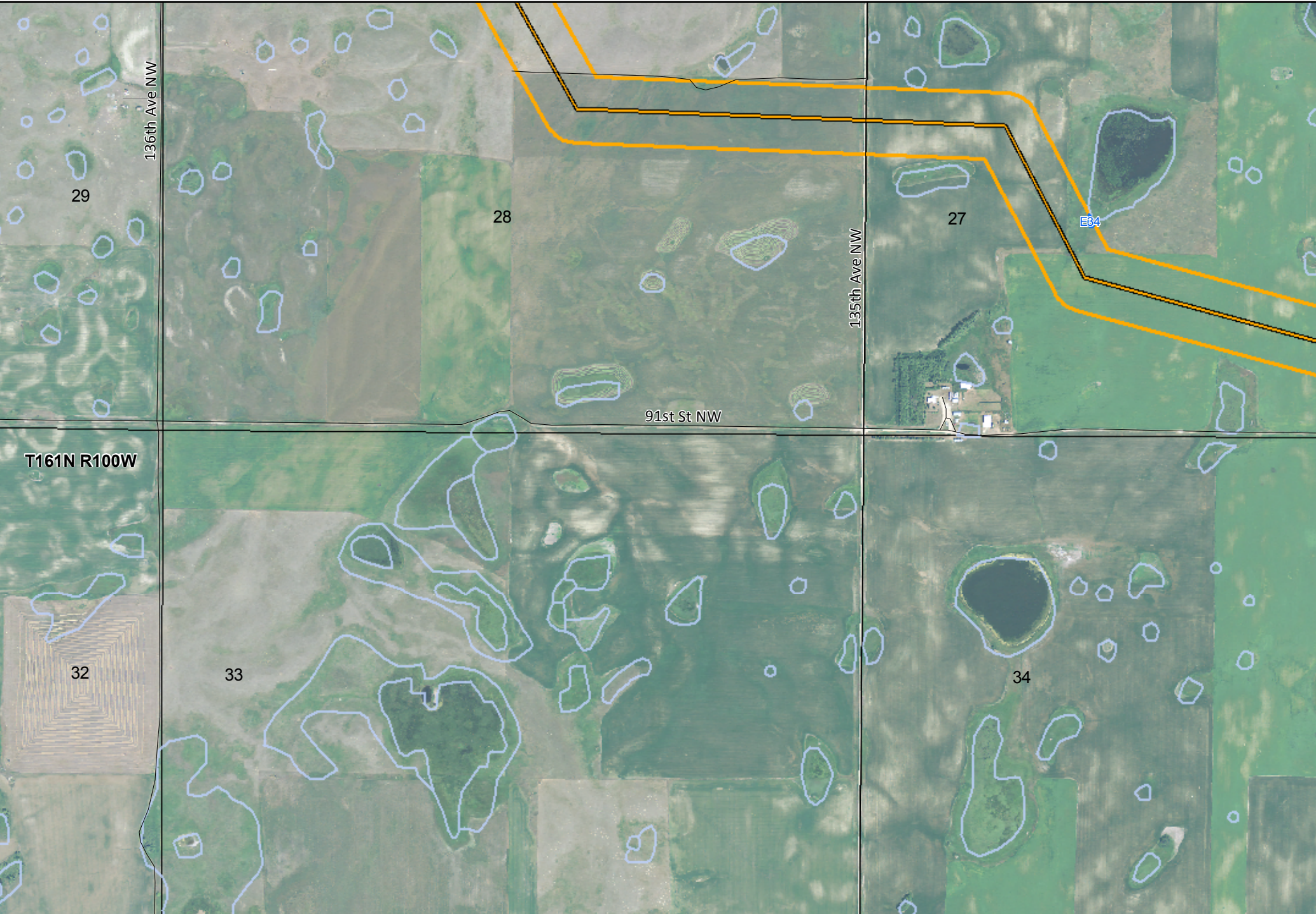


Mistral Energy Inc., Vantage Pipeline Project

Proposed Pipeline Route  
 1:12,000 Map Book  
 Sheet: 8N

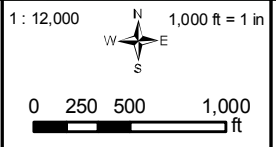
**VANTAGE PIPELINE US LP**

Date: 12/06/2011      Version: 2011 - 7

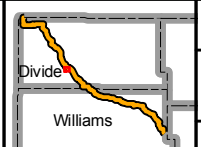


**KC HARVEY**  
**ENVIRONMENTAL, LLC**

376 Gallatin Park Drive  
 Bozeman, Montana 59715  
 Phone: 406-585-7402  
 Fax: 406-585-7428



- |                           |                                   |                              |
|---------------------------|-----------------------------------|------------------------------|
| Pipeline with 16ft buffer | Vehicular Trail (4WD)             | Waterfowl Production Area    |
| 500 ft corridor           | Secondary Road                    | National Wildlife Refuge     |
| SEH Confirmed Wetlands    | Private Road for service vehicles | North Dakota Game and Fish   |
| NWI Wetlands              | Local Neighborhood Road           | North Dakota Land Department |
|                           |                                   | US Bureau of Land Management |

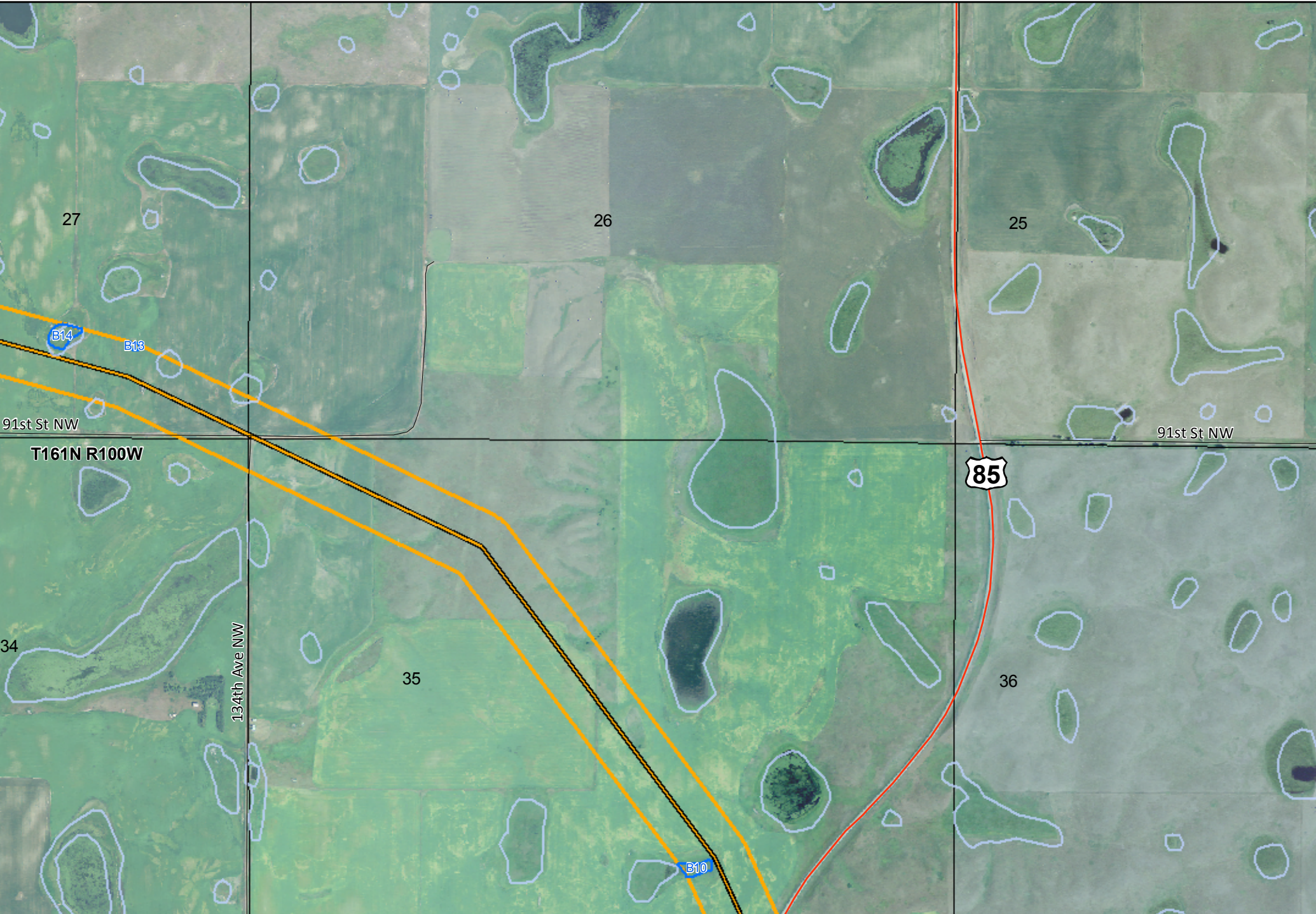


Mistral Energy Inc., Vantage Pipeline Project

Proposed Pipeline Route  
 1:12,000 Map Book  
 Sheet: 90

**VANTAGE**  
 PIPELINE US LP


Date: 12/06/2011      Version: 2011 - 7



**KC HARVEY**  
**ENVIRONMENTAL, LLC**

376 Gallatin Park Drive  
 Bozeman, Montana 59715  
 Phone: 406-585-7402  
 Fax: 406-585-7428

1 : 12,000      1,000 ft = 1 in



- |                           |                                   |                              |
|---------------------------|-----------------------------------|------------------------------|
| Pipeline with 16ft buffer | Vehicular Trail (4WD)             | Waterfowl Production Area    |
| 500 ft corridor           | Secondary Road                    | National Wildlife Refuge     |
| SEH Confirmed Wetlands    | Private Road for service vehicles | North Dakota Game and Fish   |
| NWI Wetlands              | Local Neighborhood Road           | North Dakota Land Department |
|                           |                                   | US Bureau of Land Management |



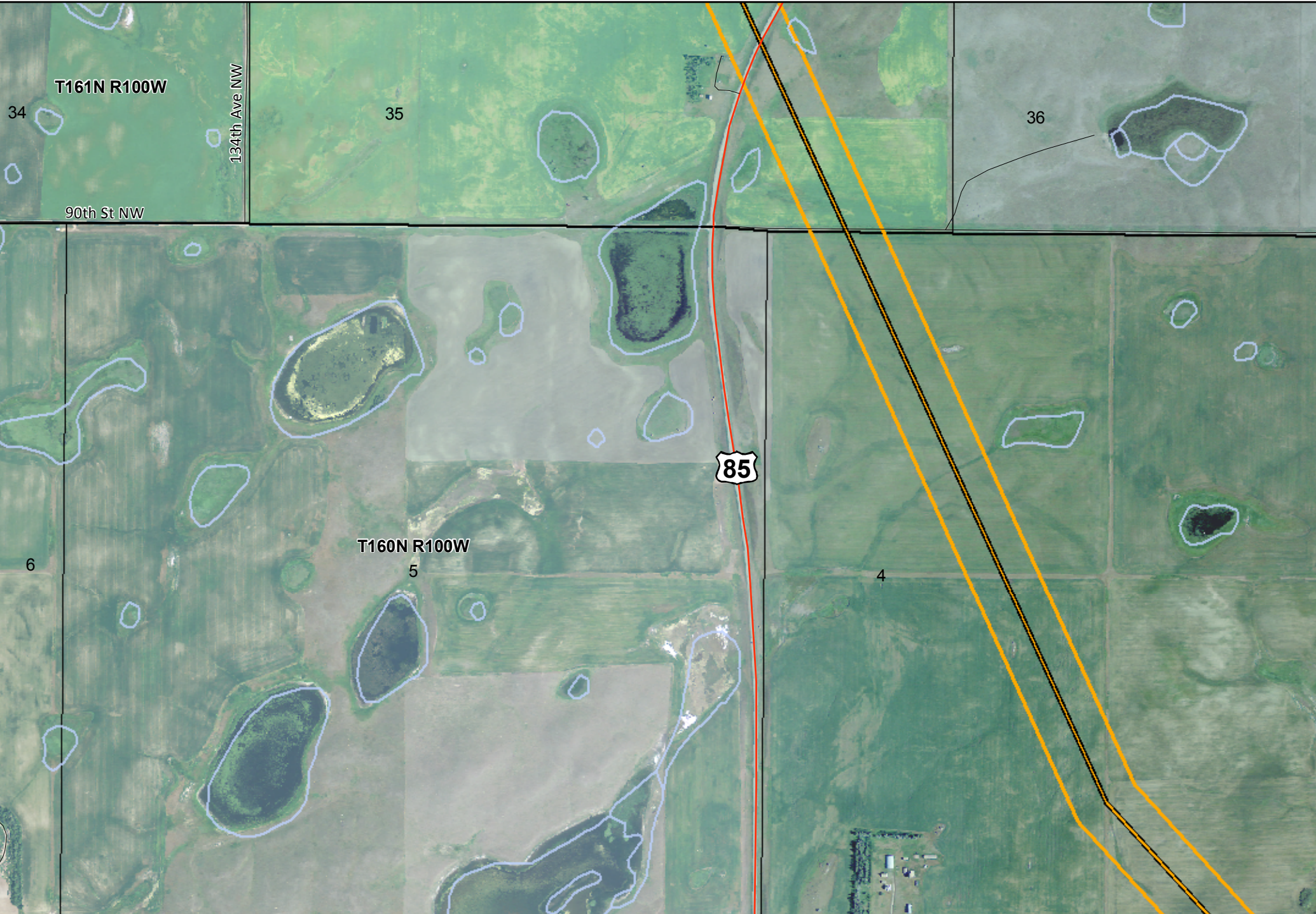
Mistral Energy Inc., Vantage Pipeline Project

Proposed Pipeline Route  
 1:12,000 Map Book  
 Sheet: 100



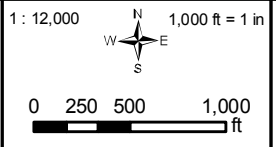
Date: 12/06/2011

Version: 2011 - 7



**KC HARVEY**  
**ENVIRONMENTAL, LLC**

376 Gallatin Park Drive  
 Bozeman, Montana 59715  
 Phone: 406-585-7402  
 Fax: 406-585-7428



- |                           |                                   |                              |
|---------------------------|-----------------------------------|------------------------------|
| Pipeline with 16ft buffer | Vehicular Trail (4WD)             | Waterfowl Production Area    |
| 500 ft corridor           | Secondary Road                    | National Wildlife Refuge     |
| SEH Confirmed Wetlands    | Private Road for service vehicles | North Dakota Game and Fish   |
| NWI Wetlands              | Local Neighborhood Road           | North Dakota Land Department |
|                           |                                   | US Bureau of Land Management |



Mistral Energy Inc., Vantage Pipeline Project

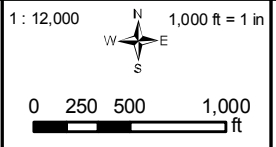
Proposed Pipeline Route  
 1:12,000 Map Book  
 Sheet: 10P



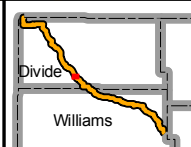
Date: 12/06/2011      Version: 2011 - 7



**KC HARVEY ENVIRONMENTAL, LLC**  
 376 Gallatin Park Drive  
 Bozeman, Montana 59715  
 Phone: 406-585-7402  
 Fax: 406-585-7428



- |                           |                                   |                              |
|---------------------------|-----------------------------------|------------------------------|
| Pipeline with 16ft buffer | Vehicular Trail (4WD)             | Waterfowl Production Area    |
| 500 ft corridor           | Secondary Road                    | National Wildlife Refuge     |
| SEH Confirmed Wetlands    | Private Road for service vehicles | North Dakota Game and Fish   |
| NWI Wetlands              | Local Neighborhood Road           | North Dakota Land Department |
|                           |                                   | US Bureau of Land Management |



Mistral Energy Inc., Vantage Pipeline Project

Proposed Pipeline Route  
 1:12,000 Map Book  
 Sheet: 11Q

**VANTAGE PIPELINE US LP**

Date: 12/06/2011      Version: 2011 - 7




**KC HARVEY**  
ENVIRONMENTAL, LLC

376 Gallatin Park Drive  
Bozeman, Montana 59715  
Phone: 406-585-7402  
Fax: 406-585-7428

1 : 12,000



1,000 ft = 1 in



- |                           |                                   |                              |
|---------------------------|-----------------------------------|------------------------------|
| Pipeline with 16ft buffer | Vehicular Trail (4WD)             | Waterfowl Production Area    |
| 500 ft corridor           | Secondary Road                    | National Wildlife Refuge     |
| SEH Confirmed Wetlands    | Private Road for service vehicles | North Dakota Game and Fish   |
| NWI Wetlands              | Local Neighborhood Road           | North Dakota Land Department |
|                           |                                   | US Bureau of Land Management |



Mistral Energy Inc., Vantage Pipeline Project

Proposed Pipeline Route  
1:12,000 Map Book  
Sheet: 11R



Date: 12/06/2011

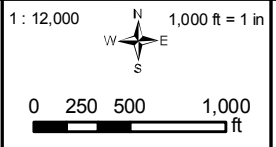
Version: 2011 - 7



T160N R100W

87th St NW

**KC HARVEY**  
**ENVIRONMENTAL, LLC**  
 376 Gallatin Park Drive  
 Bozeman, Montana 59715  
 Phone: 406-585-7402  
 Fax: 406-585-7428



- |                           |                                   |                              |
|---------------------------|-----------------------------------|------------------------------|
| Pipeline with 16ft buffer | Vehicular Trail (4WD)             | Waterfowl Production Area    |
| 500 ft corridor           | Secondary Road                    | National Wildlife Refuge     |
| SEH Confirmed Wetlands    | Private Road for service vehicles | North Dakota Game and Fish   |
| NWI Wetlands              | Local Neighborhood Road           | North Dakota Land Department |
|                           |                                   | US Bureau of Land Management |

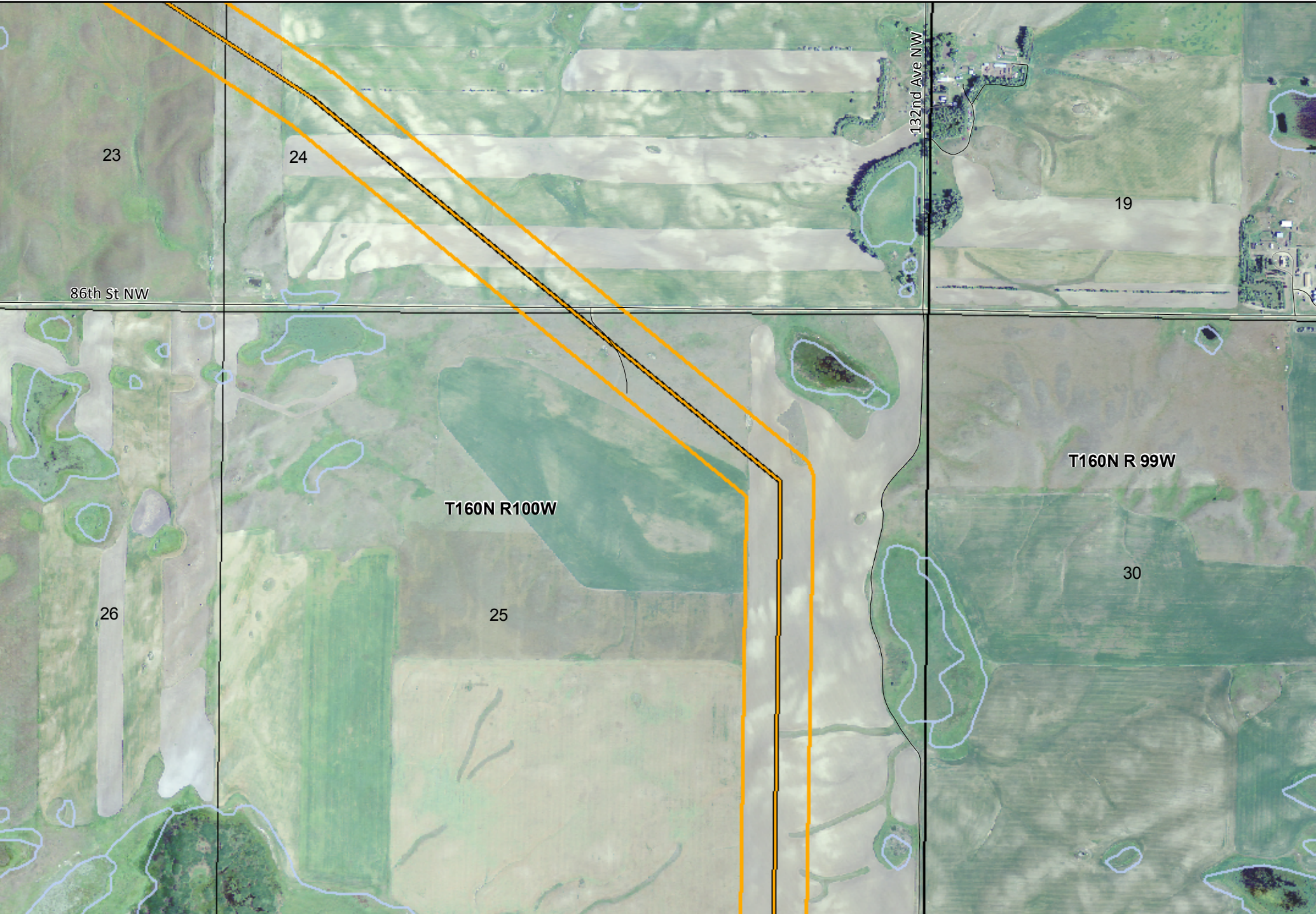


Mistral Energy Inc., Vantage Pipeline Project

Proposed Pipeline Route  
 1:12,000 Map Book  
 Sheet: 12R

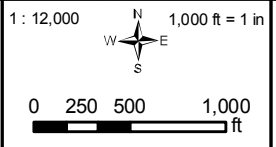
**VANTAGE**  
 PIPELINE US LP

Date: 12/06/2011      Version: 2011 - 7



**KC HARVEY**  
**ENVIRONMENTAL, LLC**

376 Gallatin Park Drive  
 Bozeman, Montana 59715  
 Phone: 406-585-7402  
 Fax: 406-585-7428



- |                           |                                   |                              |
|---------------------------|-----------------------------------|------------------------------|
| Pipeline with 16ft buffer | Vehicular Trail (4WD)             | Waterfowl Production Area    |
| 500 ft corridor           | Secondary Road                    | National Wildlife Refuge     |
| SEH Confirmed Wetlands    | Private Road for service vehicles | North Dakota Game and Fish   |
| NWI Wetlands              | Local Neighborhood Road           | North Dakota Land Department |
|                           |                                   | US Bureau of Land Management |



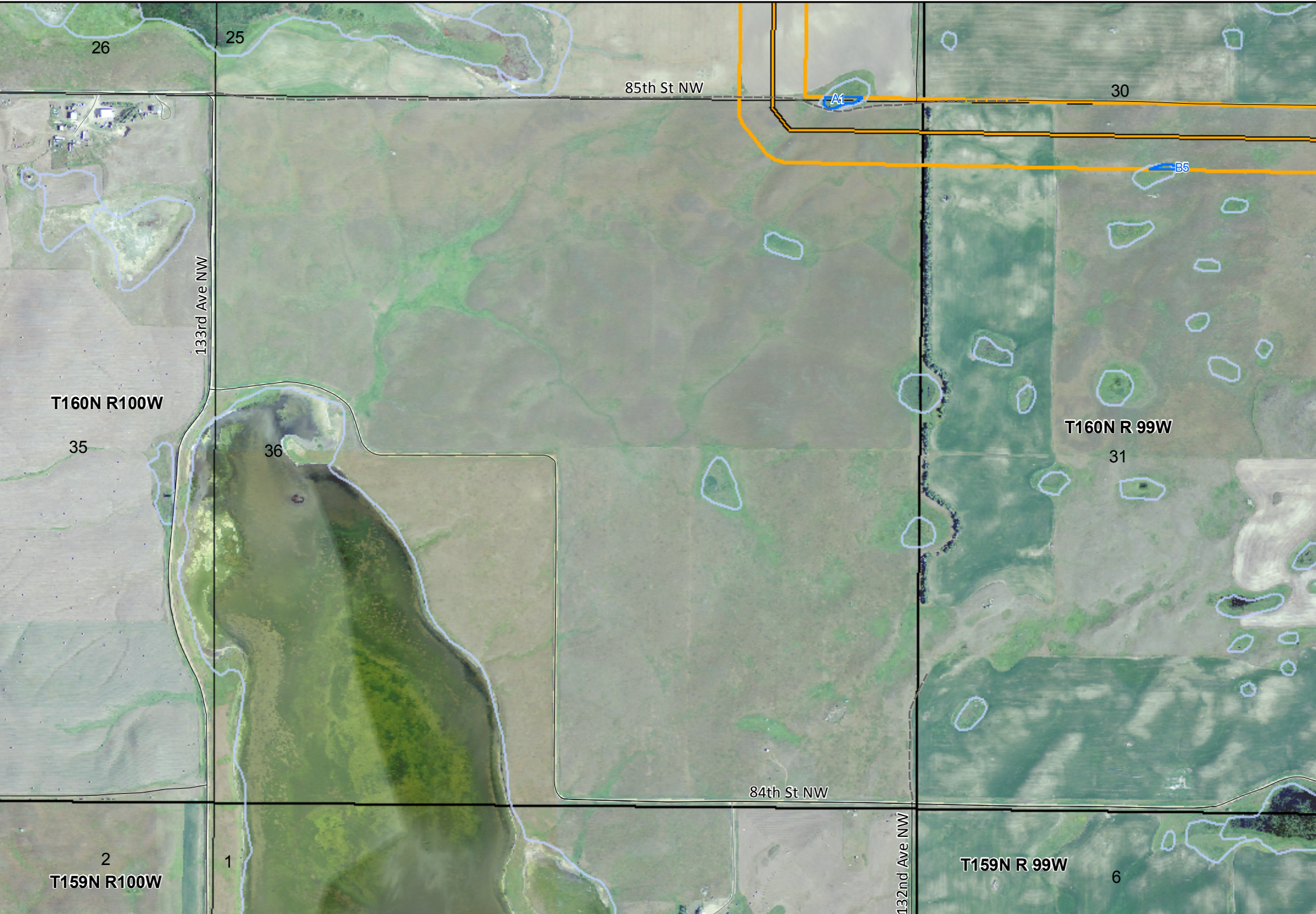
Mistral Energy Inc., Vantage Pipeline Project

Proposed Pipeline Route  
 1:12,000 Map Book  
 Sheet: 12S



Date: 12/06/2011

Version: 2011 - 7




**KC HARVEY**  
**ENVIRONMENTAL, LLC**

376 Gallatin Park Drive  
 Bozeman, Montana 59715  
 Phone: 406-585-7402  
 Fax: 406-585-7428

1 : 12,000



1,000 ft = 1 in



- |                           |                                   |                              |
|---------------------------|-----------------------------------|------------------------------|
| Pipeline with 16ft buffer | Vehicular Trail (4WD)             | Waterfowl Production Area    |
| 500 ft corridor           | Secondary Road                    | National Wildlife Refuge     |
| SEH Confirmed Wetlands    | Private Road for service vehicles | North Dakota Game and Fish   |
| NWI Wetlands              | Local Neighborhood Road           | North Dakota Land Department |
|                           |                                   | US Bureau of Land Management |



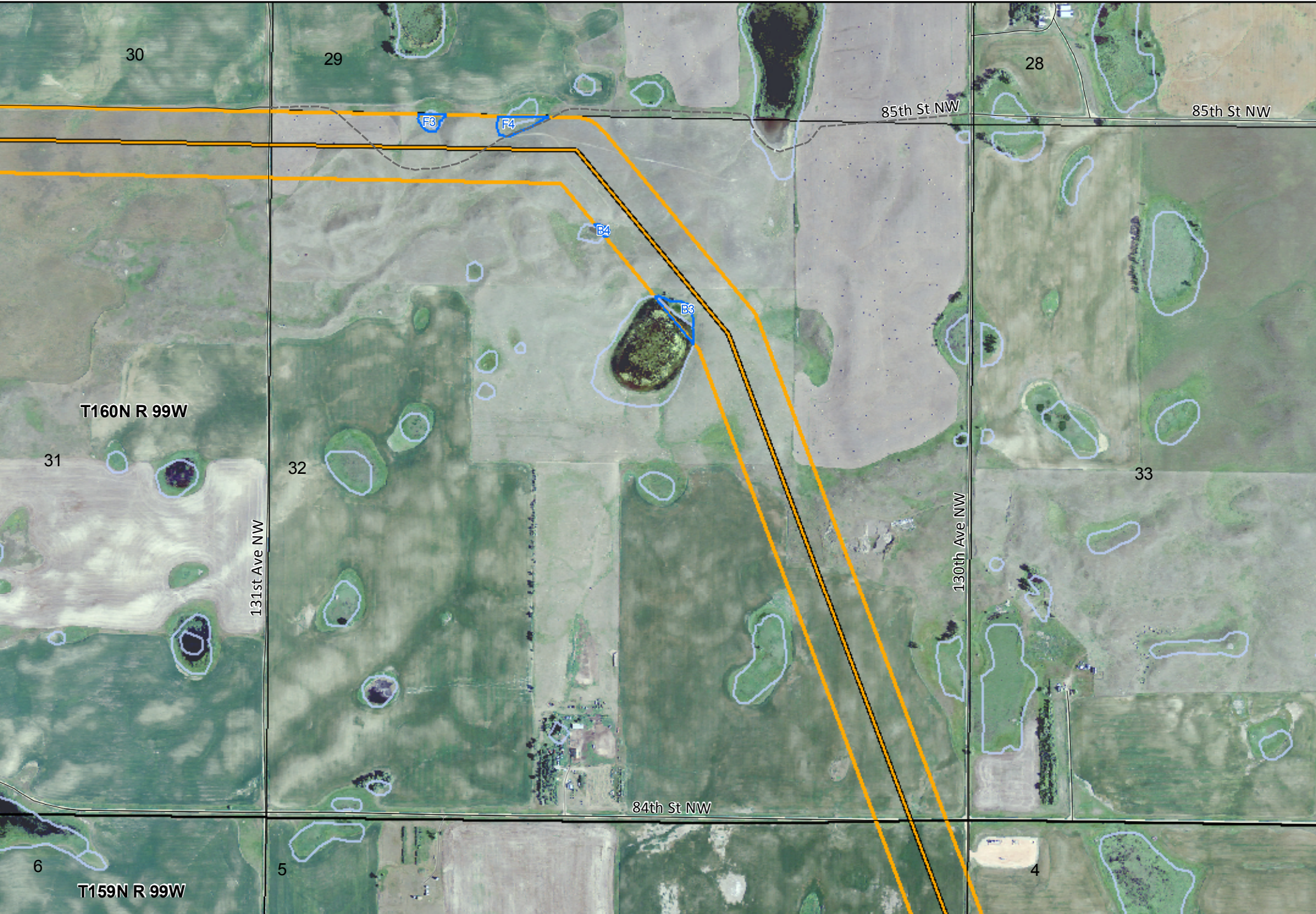
Mistral Energy Inc., Vantage Pipeline Project

Proposed Pipeline Route  
 1:12,000 Map Book  
 Sheet: 12T

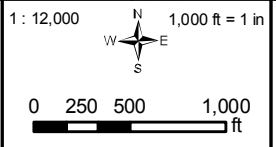


Date: 12/06/2011

Version: 2011 - 7



**KC HARVEY**  
**ENVIRONMENTAL, LLC**  
 376 Gallatin Park Drive  
 Bozeman, Montana 59715  
 Phone: 406-585-7402  
 Fax: 406-585-7428



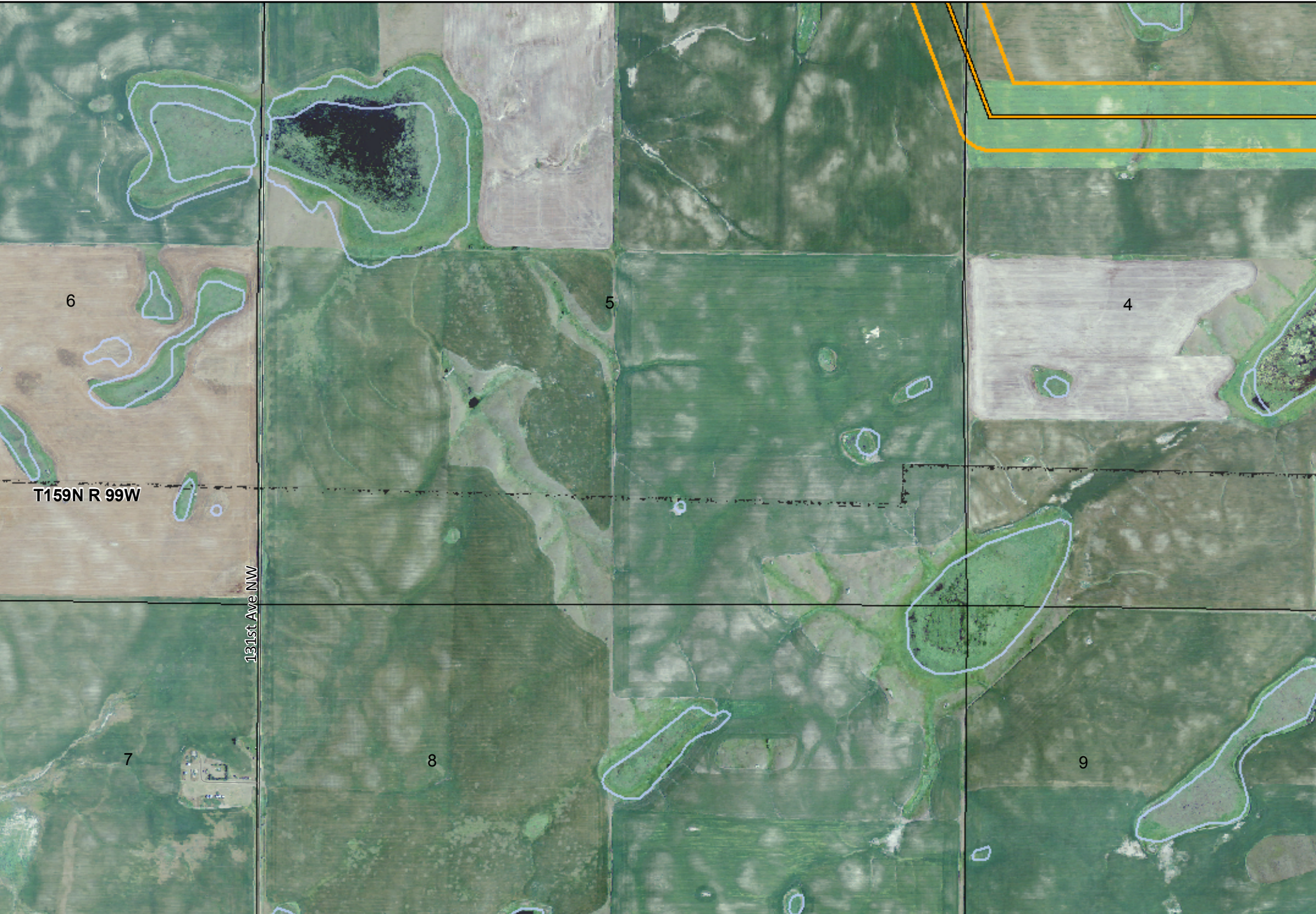
- Pipeline with 16ft buffer
- 500 ft corridor
- SEH Confirmed Wetlands
- NWI Wetlands
- Vehicular Trail (4WD)
- Secondary Road
- Private Road for service vehicles
- Local Neighborhood Road
- Waterfowl Production Area
- National Wildlife Refuge
- North Dakota Game and Fish
- North Dakota Land Department
- US Bureau of Land Management



Mistral Energy Inc., Vantage Pipeline Project

Proposed Pipeline Route  
 1:12,000 Map Book  
 Sheet: 13T

Date: 12/06/2011      Version: 2011 - 7




**KC HARVEY**  
ENVIRONMENTAL, LLC

376 Gallatin Park Drive  
Bozeman, Montana 59715  
Phone: 406-585-7402  
Fax: 406-585-7428

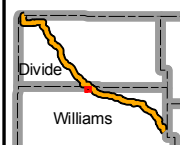
1 : 12,000



1,000 ft = 1 in



- |                           |                                   |                              |
|---------------------------|-----------------------------------|------------------------------|
| Pipeline with 16ft buffer | Vehicular Trail (4WD)             | Waterfowl Production Area    |
| 500 ft corridor           | Secondary Road                    | National Wildlife Refuge     |
| SEH Confirmed Wetlands    | Private Road for service vehicles | North Dakota Game and Fish   |
| NWI Wetlands              | Local Neighborhood Road           | North Dakota Land Department |
|                           |                                   | US Bureau of Land Management |



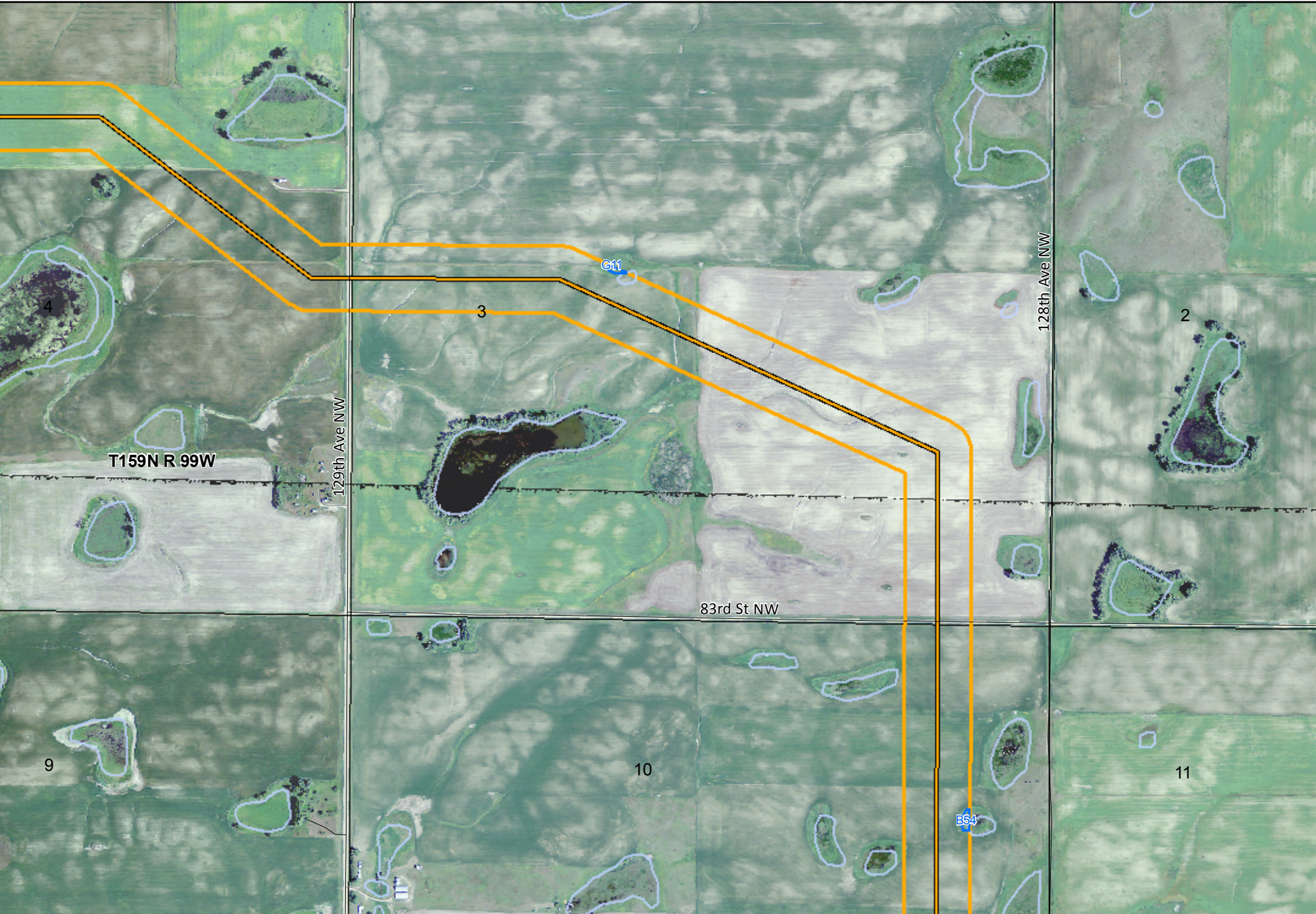
Mistral Energy Inc., Vantage Pipeline Project

Proposed Pipeline Route  
1:12,000 Map Book  
Sheet: 13U



Date: 12/06/2011

Version: 2011 - 7




**KC HARVEY**  
ENVIRONMENTAL, LLC

376 Gallatin Park Drive  
Bozeman, Montana 59715  
Phone: 406-585-7402  
Fax: 406-585-7428

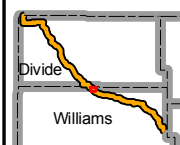
1 : 12,000



1,000 ft = 1 in



- |                           |                                   |                              |
|---------------------------|-----------------------------------|------------------------------|
| Pipeline with 16ft buffer | Vehicular Trail (4WD)             | Waterfowl Production Area    |
| 500 ft corridor           | Secondary Road                    | National Wildlife Refuge     |
| SEH Confirmed Wetlands    | Private Road for service vehicles | North Dakota Game and Fish   |
| NWI Wetlands              | Local Neighborhood Road           | North Dakota Land Department |
|                           |                                   | US Bureau of Land Management |



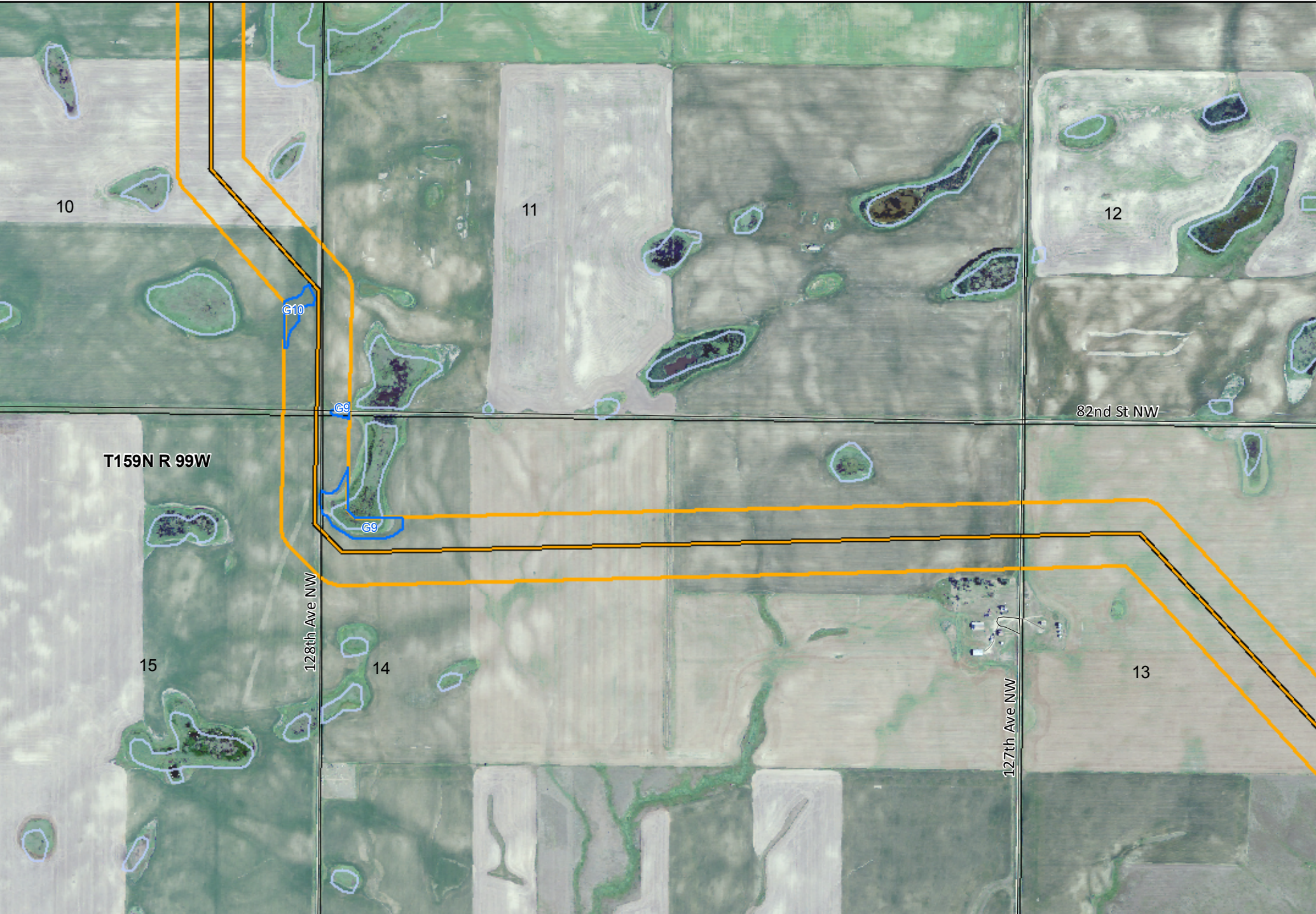
Mistral Energy Inc., Vantage Pipeline Project

Proposed Pipeline Route  
1:12,000 Map Book  
Sheet: 14U



Date: 12/06/2011

Version: 2011 - 7




**KC HARVEY**  
ENVIRONMENTAL, LLC

376 Gallatin Park Drive  
Bozeman, Montana 59715  
Phone: 406-585-7402  
Fax: 406-585-7428

1 : 12,000



1,000 ft = 1 in



- |                           |                                   |                              |
|---------------------------|-----------------------------------|------------------------------|
| Pipeline with 16ft buffer | Vehicular Trail (4WD)             | Waterfowl Production Area    |
| 500 ft corridor           | Secondary Road                    | National Wildlife Refuge     |
| SEH Confirmed Wetlands    | Private Road for service vehicles | North Dakota Game and Fish   |
| NWI Wetlands              | Local Neighborhood Road           | North Dakota Land Department |
|                           |                                   | US Bureau of Land Management |



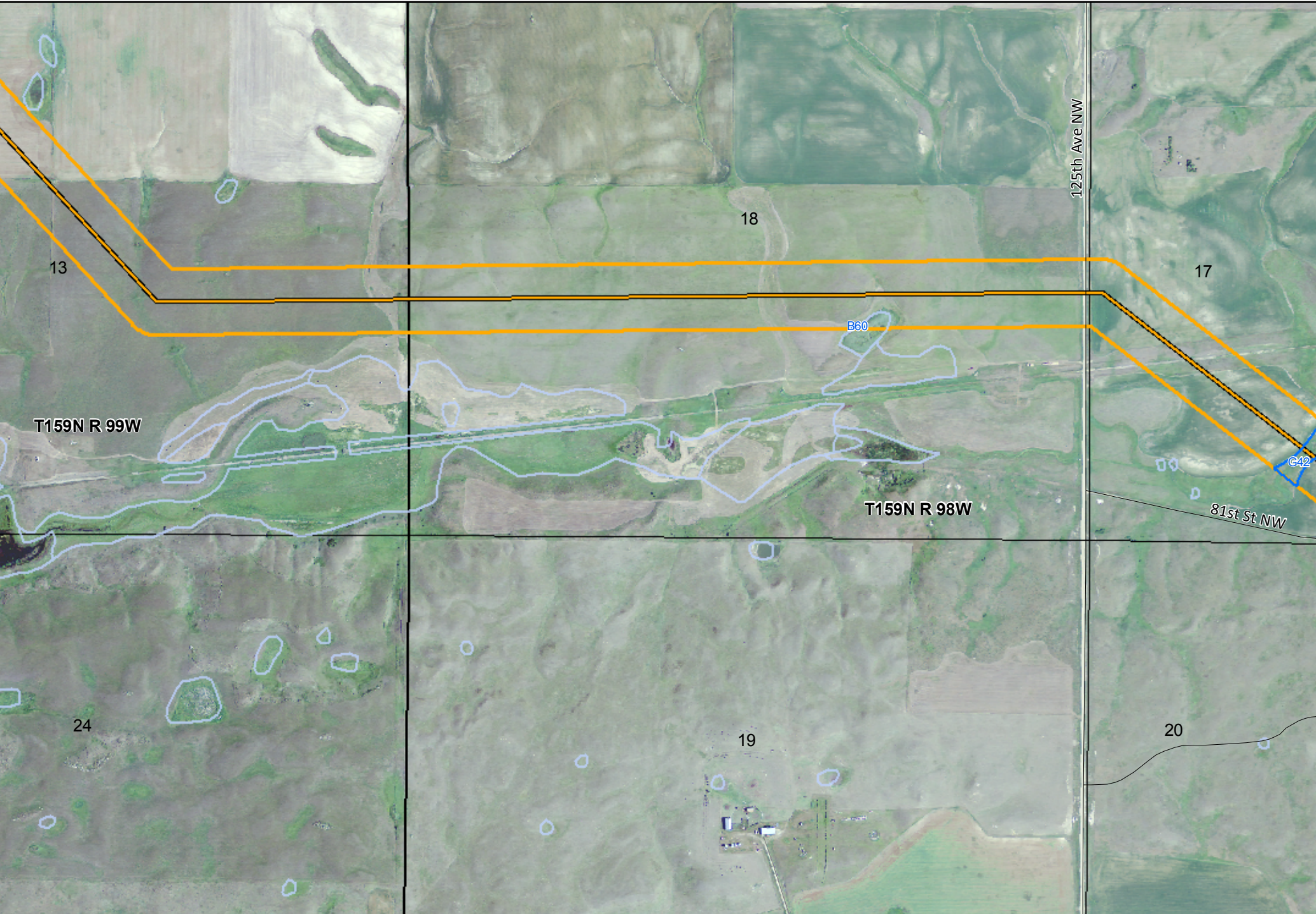
Mistral Energy Inc., Vantage Pipeline Project

Proposed Pipeline Route  
1:12,000 Map Book  
Sheet: 15V



Date: 12/06/2011

Version: 2011 - 7




**KC HARVEY**  
ENVIRONMENTAL, LLC

376 Gallatin Park Drive  
Bozeman, Montana 59715  
Phone: 406-585-7402  
Fax: 406-585-7428

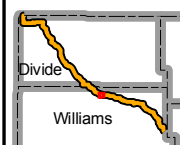
1 : 12,000



1,000 ft = 1 in



- |                           |                                   |                              |
|---------------------------|-----------------------------------|------------------------------|
| Pipeline with 16ft buffer | Vehicular Trail (4WD)             | Waterfowl Production Area    |
| 500 ft corridor           | Secondary Road                    | National Wildlife Refuge     |
| SEH Confirmed Wetlands    | Private Road for service vehicles | North Dakota Game and Fish   |
| NWI Wetlands              | Local Neighborhood Road           | North Dakota Land Department |
|                           |                                   | US Bureau of Land Management |



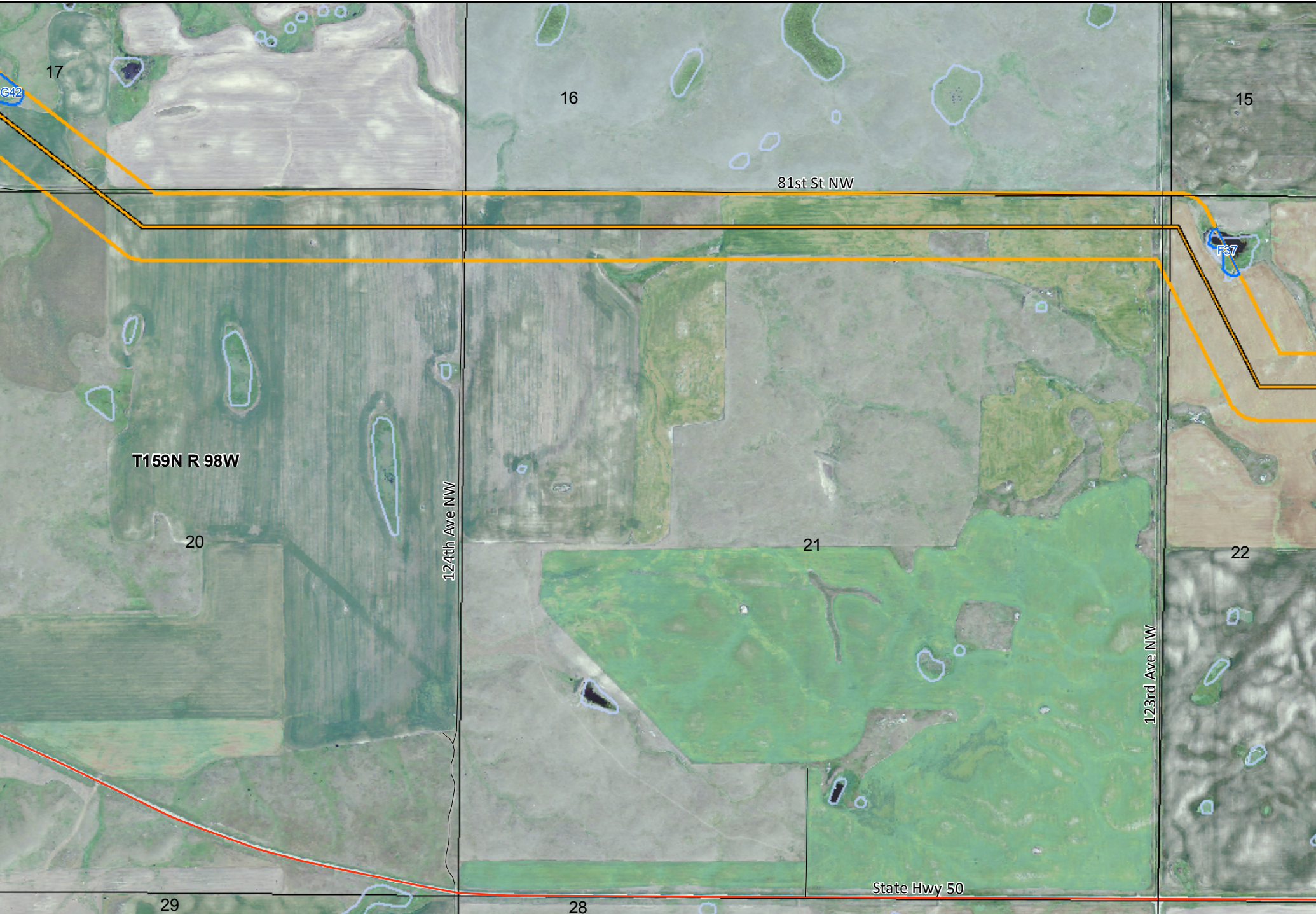
Mistral Energy Inc., Vantage Pipeline Project

Proposed Pipeline Route  
1:12,000 Map Book  
Sheet: 16V

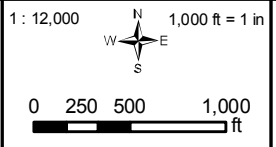


Date: 12/06/2011

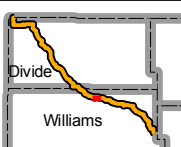
Version: 2011 - 7



**KC HARVEY ENVIRONMENTAL, LLC**  
 376 Gallatin Park Drive  
 Bozeman, Montana 59715  
 Phone: 406-585-7402  
 Fax: 406-585-7428



- |                           |                                   |                              |
|---------------------------|-----------------------------------|------------------------------|
| Pipeline with 16ft buffer | Vehicular Trail (4WD)             | Waterfowl Production Area    |
| 500 ft corridor           | Secondary Road                    | National Wildlife Refuge     |
| SEH Confirmed Wetlands    | Private Road for service vehicles | North Dakota Game and Fish   |
| NWI Wetlands              | Local Neighborhood Road           | North Dakota Land Department |
|                           |                                   | US Bureau of Land Management |

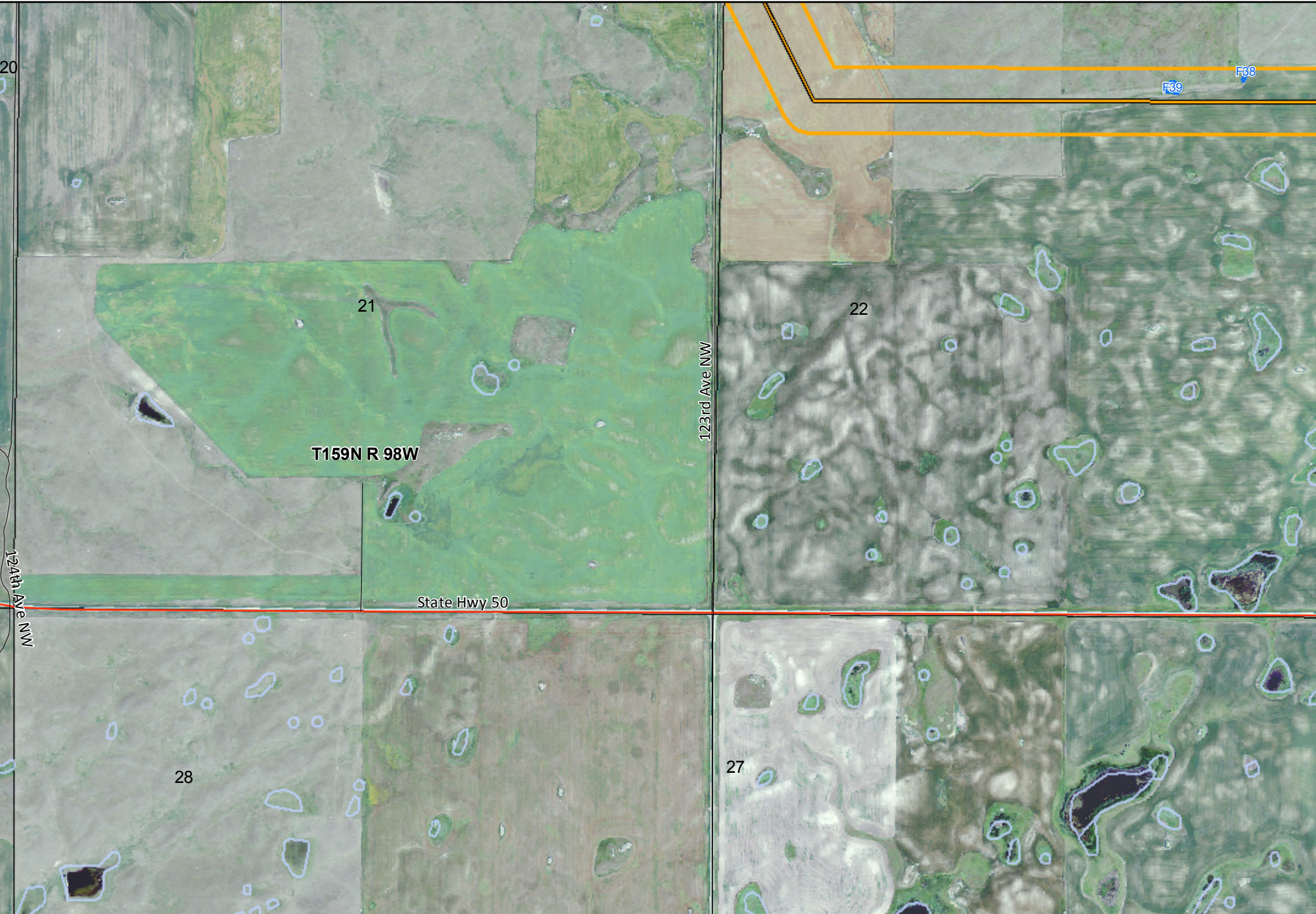


Mistral Energy Inc., Vantage Pipeline Project

Proposed Pipeline Route  
 1:12,000 Map Book  
 Sheet: 16W

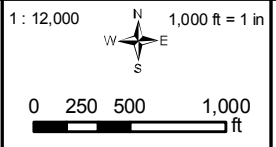
**VANTAGE PIPELINE US LP**

Date: 12/06/2011      Version: 2011 - 7

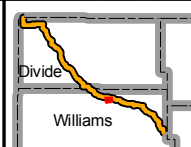


**KC HARVEY**  
**ENVIRONMENTAL, LLC**

376 Gallatin Park Drive  
 Bozeman, Montana 59715  
 Phone: 406-585-7402  
 Fax: 406-585-7428



- |                           |                                   |                              |
|---------------------------|-----------------------------------|------------------------------|
| Pipeline with 16ft buffer | Vehicular Trail (4WD)             | Waterfowl Production Area    |
| 500 ft corridor           | Secondary Road                    | National Wildlife Refuge     |
| SEH Confirmed Wetlands    | Private Road for service vehicles | North Dakota Game and Fish   |
| NW1 Wetlands              | Local Neighborhood Road           | North Dakota Land Department |
|                           |                                   | US Bureau of Land Management |



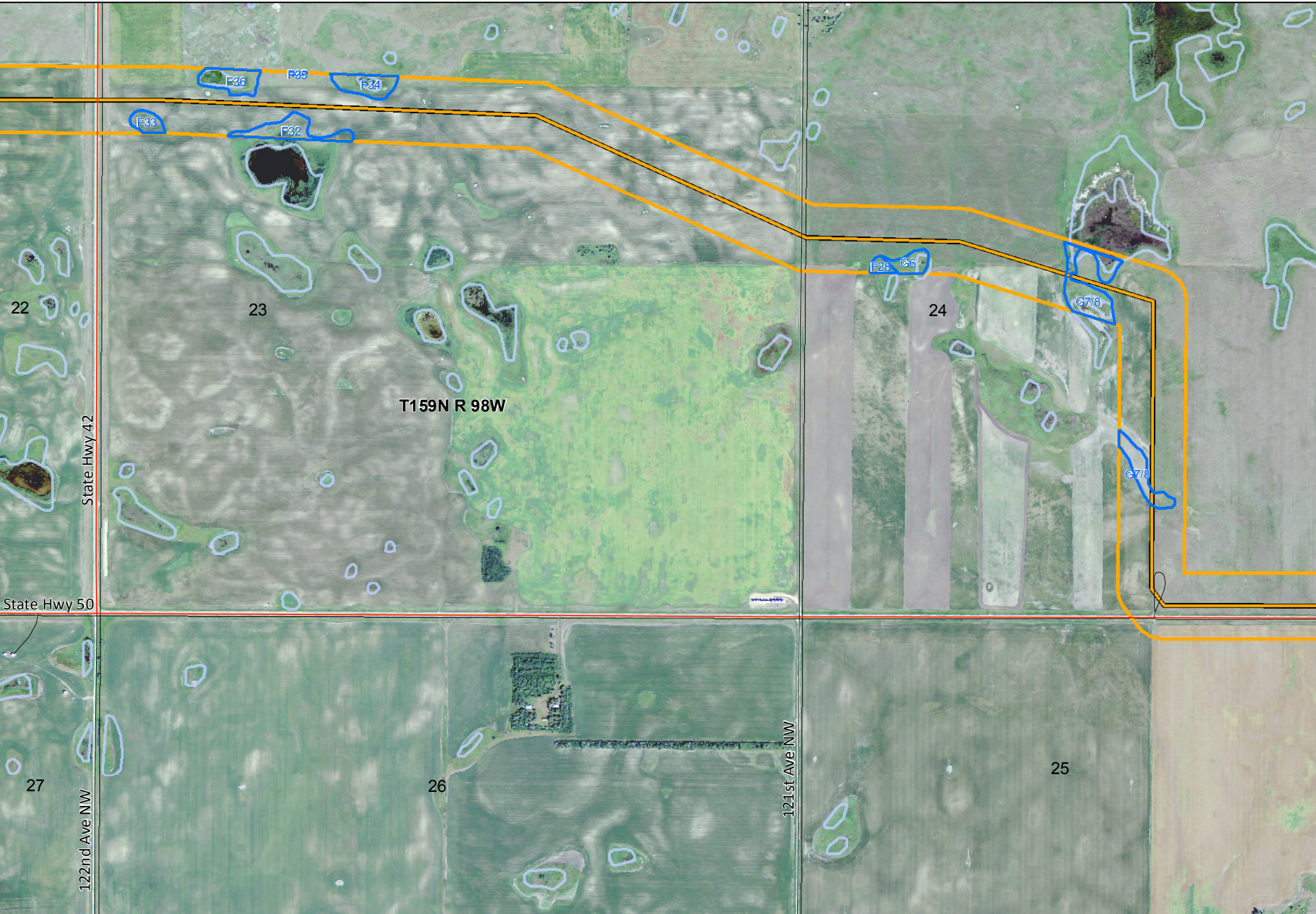
Mistral Energy Inc., Vantage Pipeline Project

Proposed Pipeline Route  
 1:12,000 Map Book  
 Sheet: 17X



Date: 12/06/2011

Version: 2011 - 7




**KC HARVEY**  
**ENVIRONMENTAL, LLC**

376 Gallatin Park Drive  
 Bozeman, Montana 59715  
 Phone: 406-585-7402  
 Fax: 406-585-7428

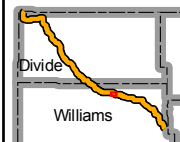
1 : 12,000



1,000 ft = 1 in



- Pipeline with 16ft buffer
- 500 ft corridor
- SEH Confirmed Wetlands
- NWI Wetlands
- Vehicular Trail (4WD)
- Secondary Road
- Private Road for service vehicles
- Local Neighborhood Road
- Waterfowl Production Area
- National Wildlife Refuge
- North Dakota Game and Fish
- North Dakota Land Department
- US Bureau of Land Management



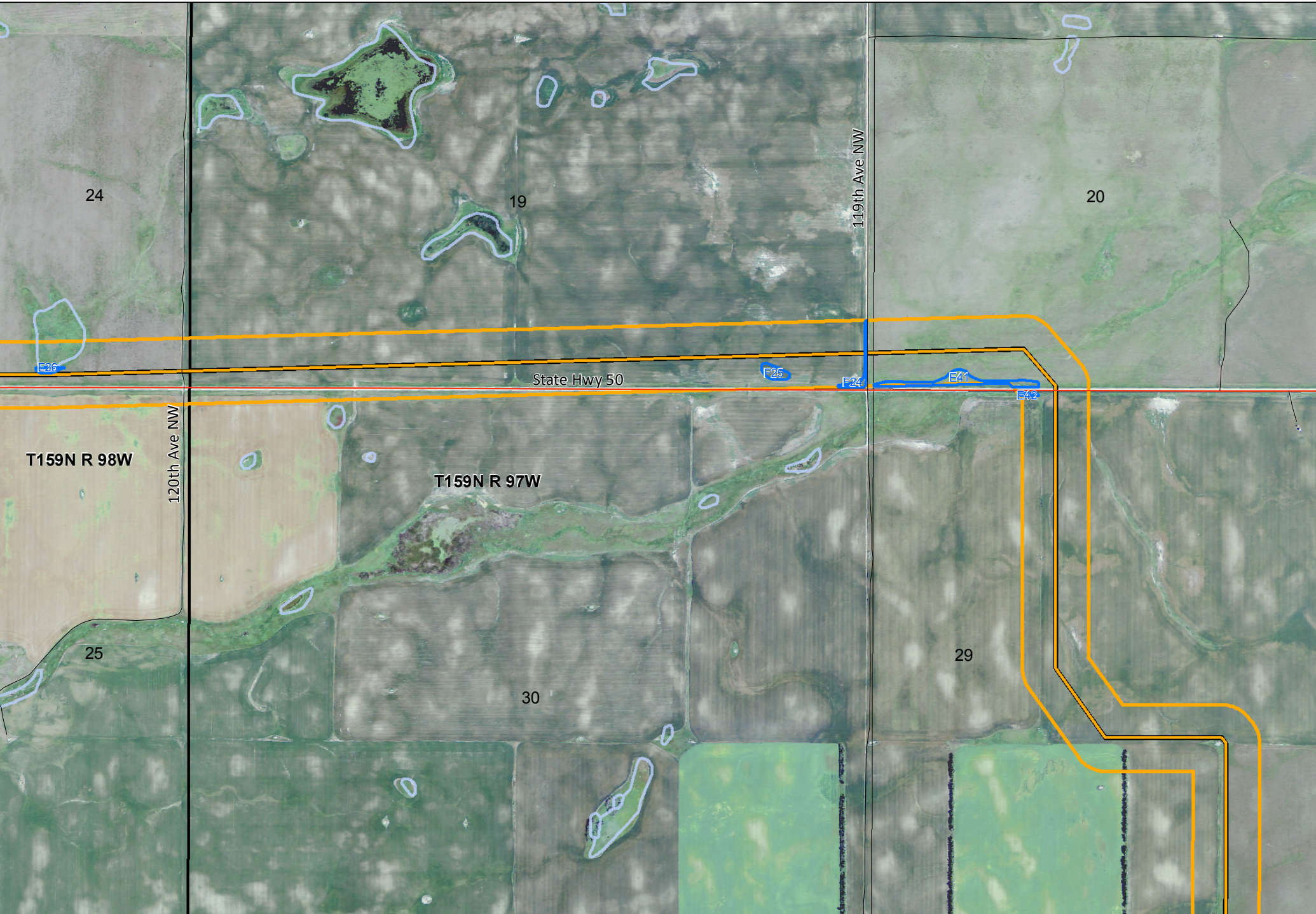
Mistral Energy Inc., Vantage Pipeline Project

Proposed Pipeline Route  
 1:12,000 Map Book  
 Sheet: 18X



Date: 12/06/2011

Version: 2011 - 7




**KC HARVEY**  
**ENVIRONMENTAL, LLC**

376 Gallatin Park Drive  
 Bozeman, Montana 59715  
 Phone: 406-585-7402  
 Fax: 406-585-7428

1 : 12,000



1,000 ft = 1 in



- |                           |                                   |                              |
|---------------------------|-----------------------------------|------------------------------|
| Pipeline with 16ft buffer | Vehicular Trail (4WD)             | Waterfowl Production Area    |
| 500 ft corridor           | Secondary Road                    | National Wildlife Refuge     |
| SEH Confirmed Wetlands    | Private Road for service vehicles | North Dakota Game and Fish   |
| NWI Wetlands              | Local Neighborhood Road           | North Dakota Land Department |
|                           |                                   | US Bureau of Land Management |



Mistral Energy Inc., Vantage Pipeline Project

Proposed Pipeline Route  
 1:12,000 Map Book  
 Sheet: 19X



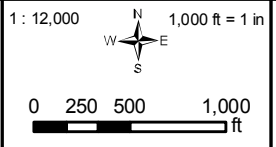
Date: 12/06/2011

Version: 2011 - 7

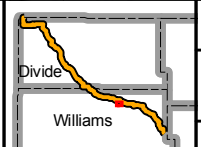


**KC HARVEY**  
**ENVIRONMENTAL, LLC**

376 Gallatin Park Drive  
 Bozeman, Montana 59715  
 Phone: 406-585-7402  
 Fax: 406-585-7428



- |                           |                                   |                              |
|---------------------------|-----------------------------------|------------------------------|
| Pipeline with 16ft buffer | Vehicular Trail (4WD)             | Waterfowl Production Area    |
| 500 ft corridor           | Secondary Road                    | National Wildlife Refuge     |
| SEH Confirmed Wetlands    | Private Road for service vehicles | North Dakota Game and Fish   |
| NWI Wetlands              | Local Neighborhood Road           | North Dakota Land Department |
|                           |                                   | US Bureau of Land Management |

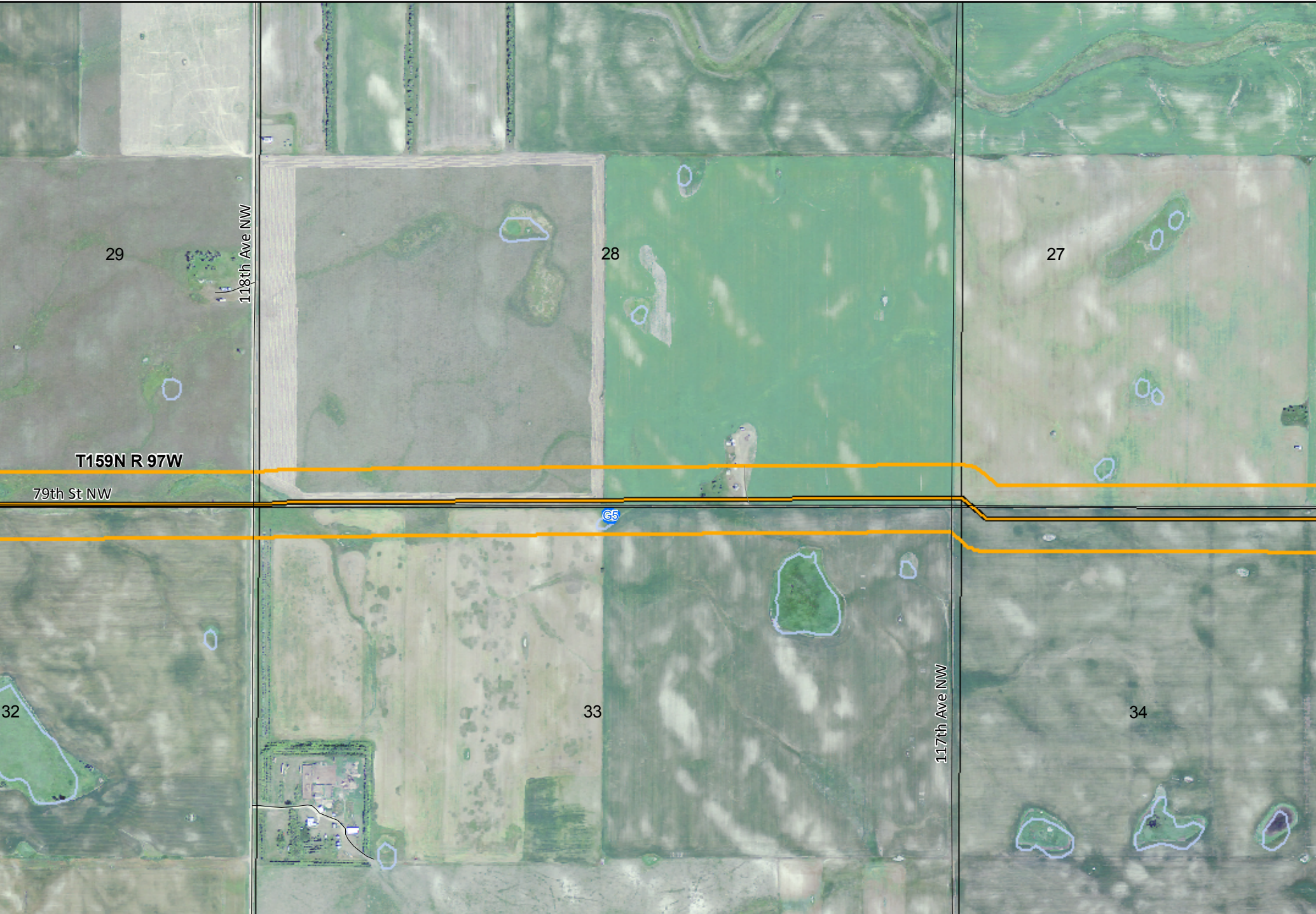


Mistral Energy Inc., Vantage Pipeline Project

Proposed Pipeline Route  
 1:12,000 Map Book  
 Sheet: 19Y

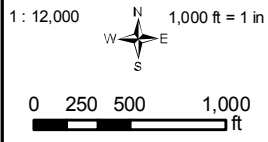
**VANTAGE**  
 PIPELINE US LP

Date: 12/06/2011      Version: 2011 - 7

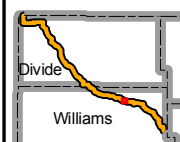


**KC HARVEY**  
**ENVIRONMENTAL, LLC**

376 Gallatin Park Drive  
 Bozeman, Montana 59715  
 Phone: 406-585-7402  
 Fax: 406-585-7428



- |                           |                                   |                              |
|---------------------------|-----------------------------------|------------------------------|
| Pipeline with 16ft buffer | Vehicular Trail (4WD)             | Waterfowl Production Area    |
| 500 ft corridor           | Secondary Road                    | National Wildlife Refuge     |
| SEH Confirmed Wetlands    | Private Road for service vehicles | North Dakota Game and Fish   |
| NWI Wetlands              | Local Neighborhood Road           | North Dakota Land Department |
|                           |                                   | US Bureau of Land Management |

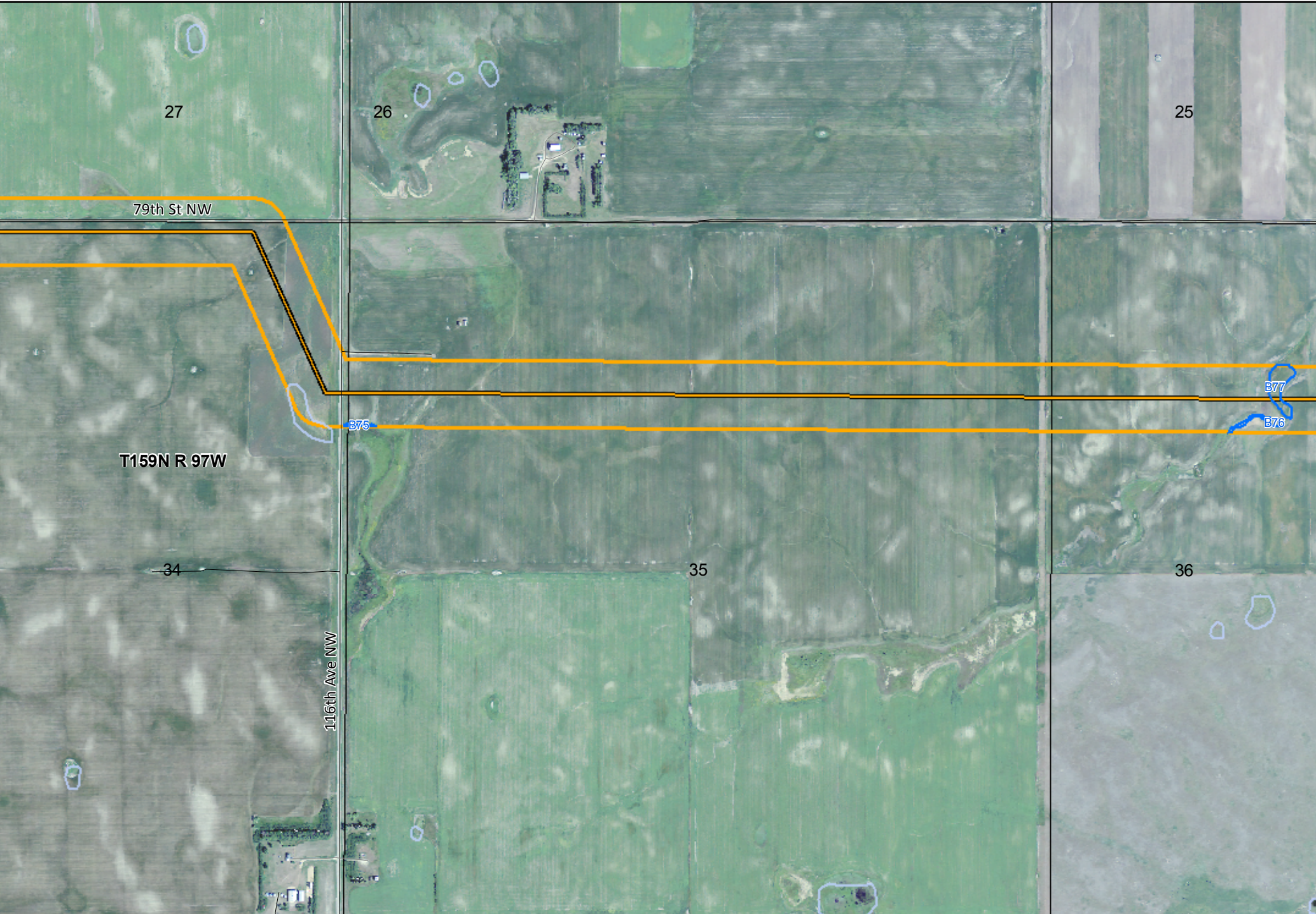


Mistral Energy Inc., Vantage Pipeline Project

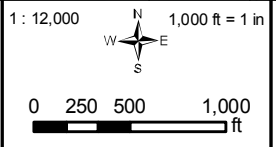
Proposed Pipeline Route  
 1:12,000 Map Book  
 Sheet: 20X

**VANTAGE**  
 PIPELINE US LP

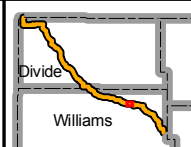
Date: 12/06/2011      Version: 2011 - 7



**KC HARVEY**  
**ENVIRONMENTAL, LLC**  
 376 Gallatin Park Drive  
 Bozeman, Montana 59715  
 Phone: 406-585-7402  
 Fax: 406-585-7428



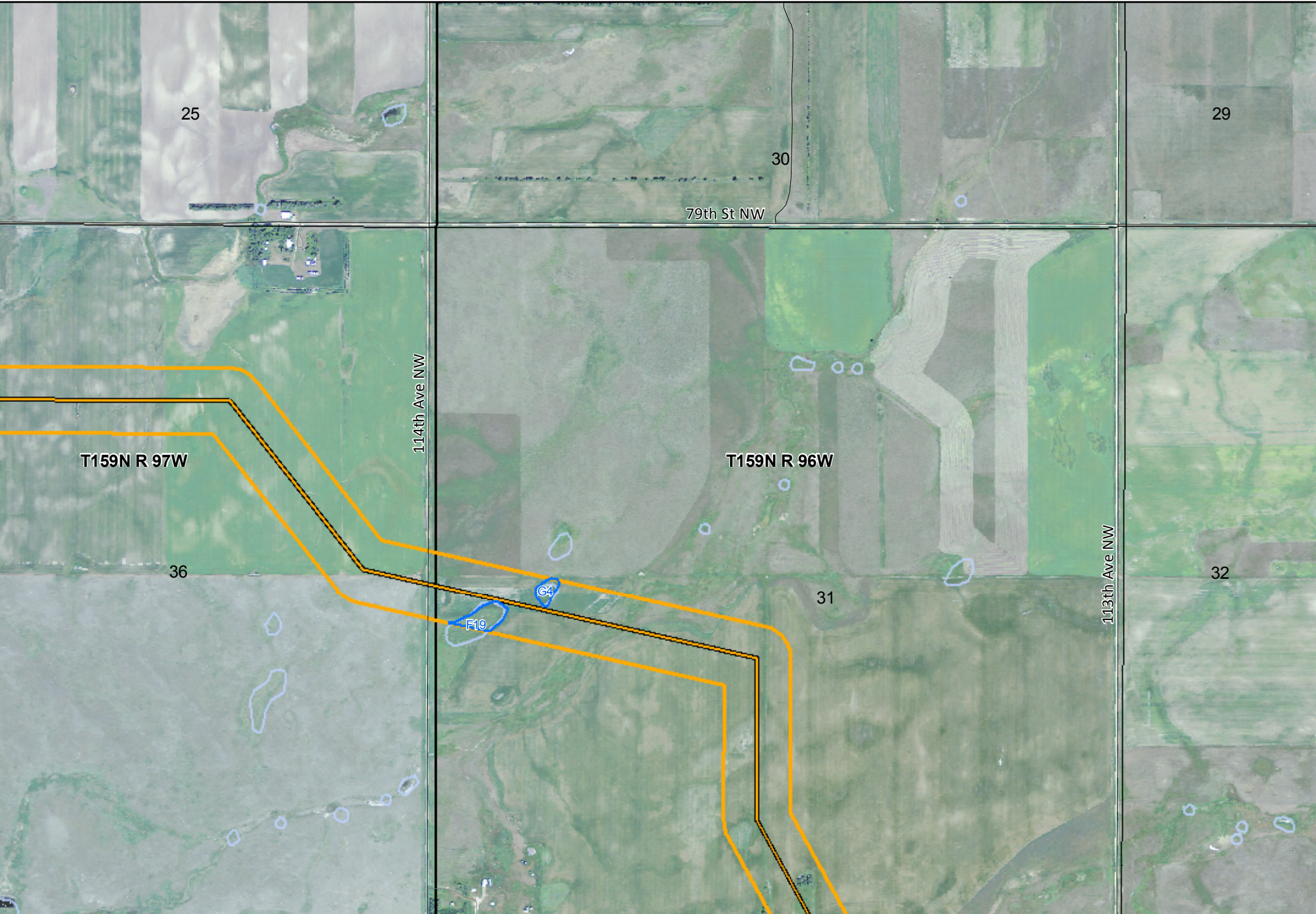
Pipeline with 16ft buffer	Vehicular Trail (4WD)	Waterfowl Production Area
500 ft corridor	Secondary Road	National Wildlife Refuge
SEH Confirmed Wetlands	Private Road for service vehicles	North Dakota Game and Fish
NWI Wetlands	Local Neighborhood Road	North Dakota Land Department
		US Bureau of Land Management



Mistral Energy Inc., Vantage Pipeline Project

Proposed Pipeline Route  
 1:12,000 Map Book  
 Sheet: 21Y

Date: 12/06/2011      Version: 2011 - 7



T159N R 97W

T159N R 96W

25

29

30

79th St NW

36

31

32

114th Ave NW

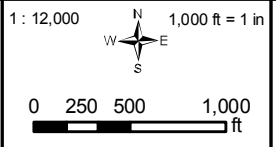
113th Ave NW

C4

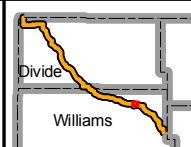
F10

**KC HARVEY**  
ENVIRONMENTAL, LLC

376 Gallatin Park Drive  
Bozeman, Montana 59715  
Phone: 406-585-7402  
Fax: 406-585-7428



- |                           |                                   |                              |
|---------------------------|-----------------------------------|------------------------------|
| Pipeline with 16ft buffer | Vehicular Trail (4WD)             | Waterfowl Production Area    |
| 500 ft corridor           | Secondary Road                    | National Wildlife Refuge     |
| SEH Confirmed Wetlands    | Private Road for service vehicles | North Dakota Game and Fish   |
| NWI Wetlands              | Local Neighborhood Road           | North Dakota Land Department |
|                           |                                   | US Bureau of Land Management |



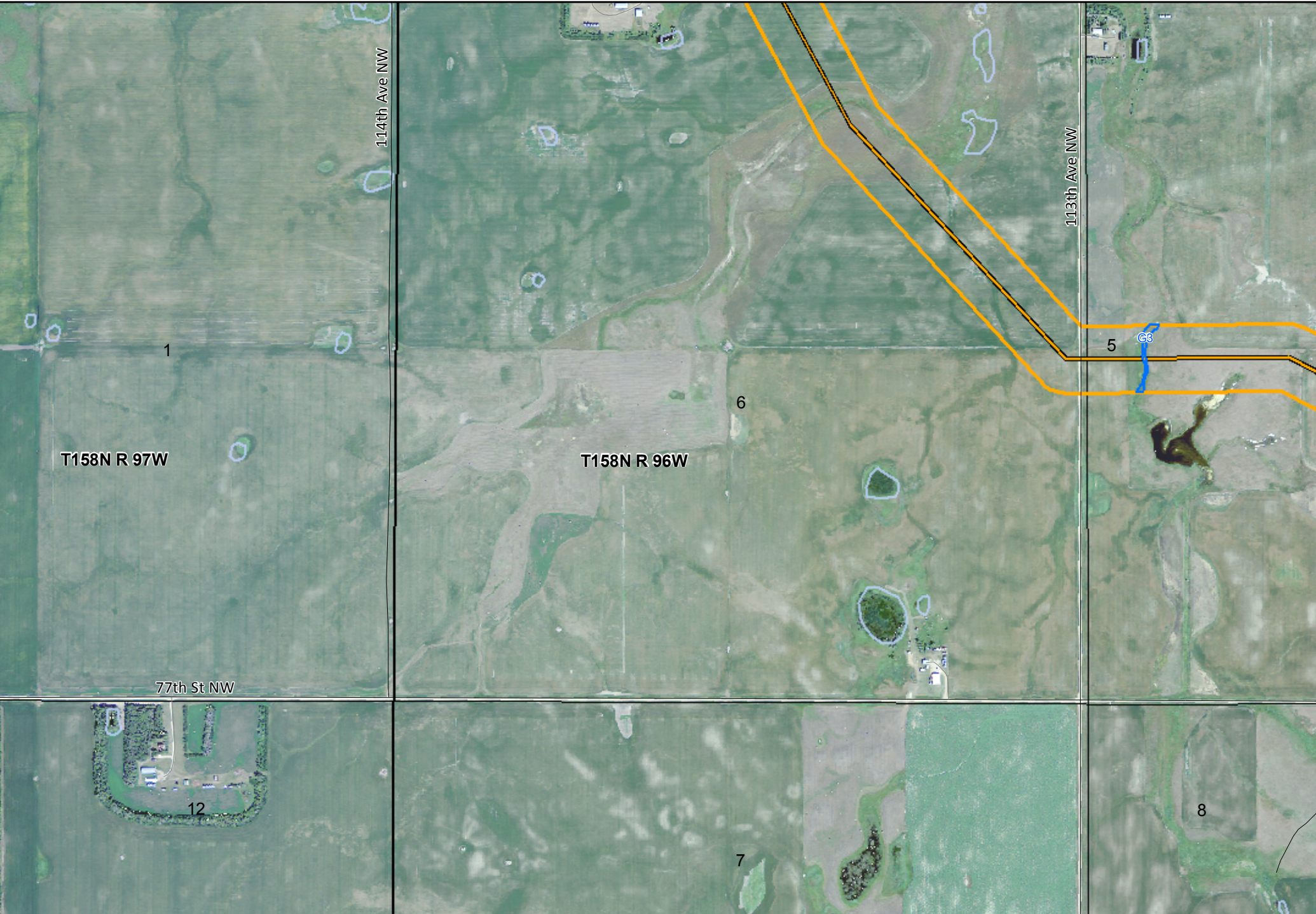
Mistral Energy Inc., Vantage Pipeline Project

Proposed Pipeline Route  
1:12,000 Map Book  
Sheet: 22Y



Date: 12/06/2011

Version: 2011 - 7




**KC HARVEY**  
**ENVIRONMENTAL, LLC**

376 Gallatin Park Drive  
 Bozeman, Montana 59715  
 Phone: 406-585-7402  
 Fax: 406-585-7428

1 : 12,000



1,000 ft = 1 in



- |                           |                                   |                              |
|---------------------------|-----------------------------------|------------------------------|
| Pipeline with 16ft buffer | Vehicular Trail (4WD)             | Waterfowl Production Area    |
| 500 ft corridor           | Secondary Road                    | National Wildlife Refuge     |
| SEH Confirmed Wetlands    | Private Road for service vehicles | North Dakota Game and Fish   |
| NWI Wetlands              | Local Neighborhood Road           | North Dakota Land Department |
|                           |                                   | US Bureau of Land Management |



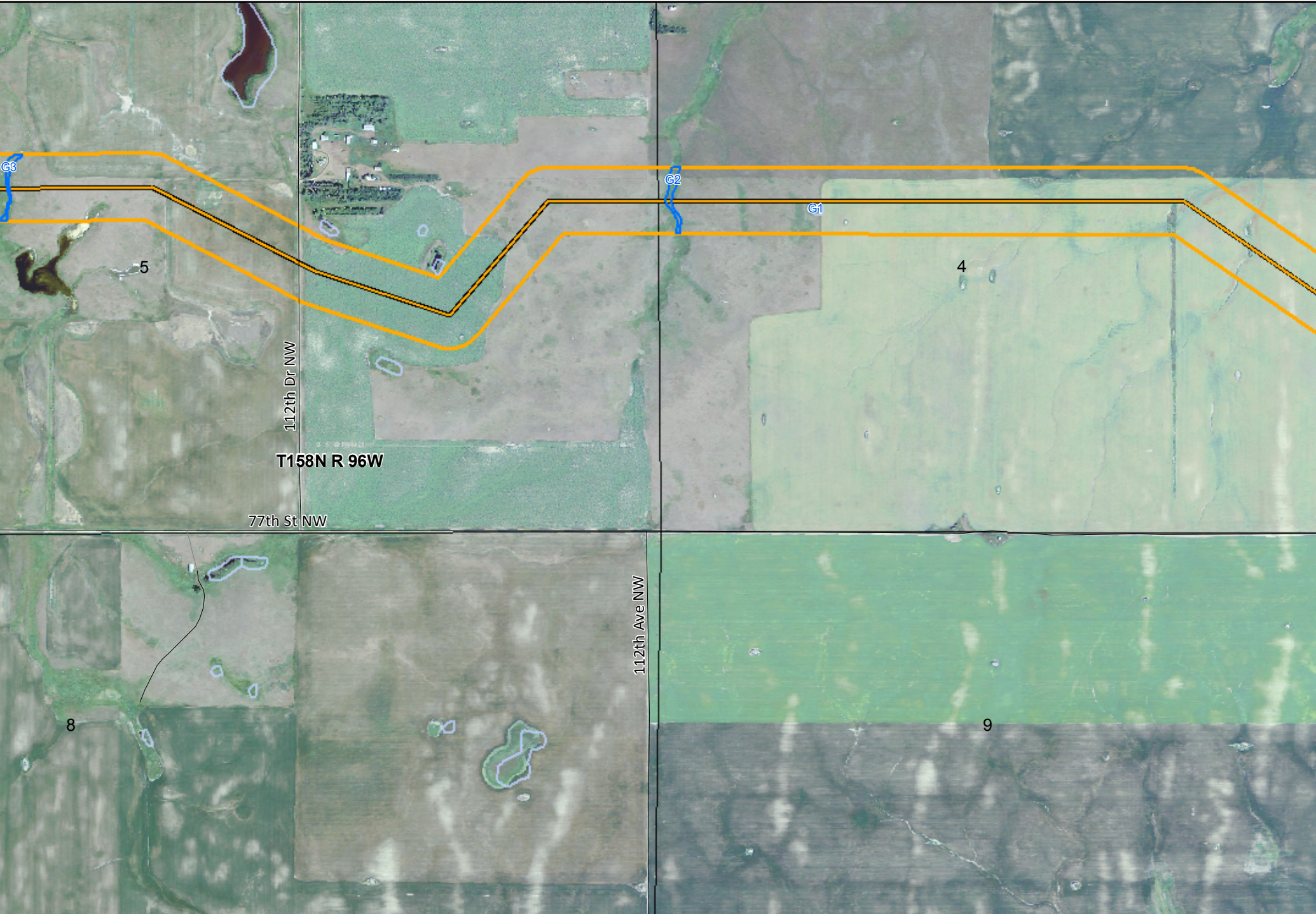
Mistral Energy Inc., Vantage Pipeline Project

Proposed Pipeline Route  
 1:12,000 Map Book  
 Sheet: 22Z



Date: 12/06/2011

Version: 2011 - 7




**KC HARVEY**  
**ENVIRONMENTAL, LLC**

376 Gallatin Park Drive  
 Bozeman, Montana 59715  
 Phone: 406-585-7402  
 Fax: 406-585-7428

1 : 12,000



1,000 ft = 1 in



- |                           |                                   |                              |
|---------------------------|-----------------------------------|------------------------------|
| Pipeline with 16ft buffer | Vehicular Trail (4WD)             | Waterfowl Production Area    |
| 500 ft corridor           | Secondary Road                    | National Wildlife Refuge     |
| SEH Confirmed Wetlands    | Private Road for service vehicles | North Dakota Game and Fish   |
| NWI Wetlands              | Local Neighborhood Road           | North Dakota Land Department |
|                           |                                   | US Bureau of Land Management |



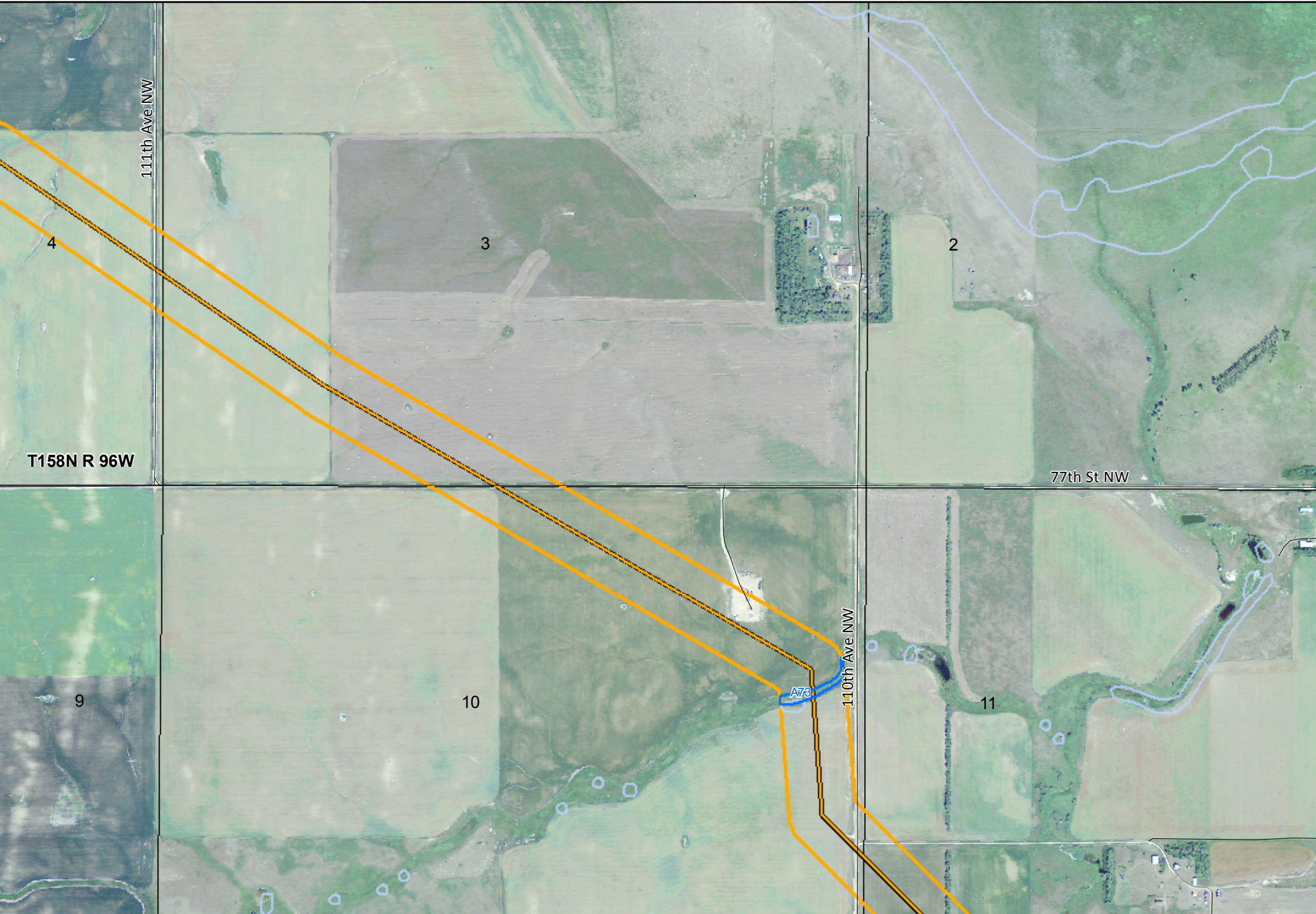
Mistral Energy Inc., Vantage Pipeline Project

Proposed Pipeline Route  
 1:12,000 Map Book  
 Sheet: 23Z



Date: 12/06/2011

Version: 2011 - 7

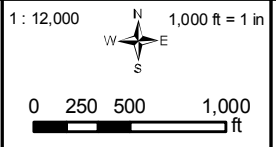


T158N R 96W

77th St NW

110th Ave NW

**KC HARVEY**  
**ENVIRONMENTAL, LLC**  
 376 Gallatin Park Drive  
 Bozeman, Montana 59715  
 Phone: 406-585-7402  
 Fax: 406-585-7428



- |                           |                                   |                              |
|---------------------------|-----------------------------------|------------------------------|
| Pipeline with 16ft buffer | Vehicular Trail (4WD)             | Waterfowl Production Area    |
| 500 ft corridor           | Secondary Road                    | National Wildlife Refuge     |
| SEH Confirmed Wetlands    | Private Road for service vehicles | North Dakota Game and Fish   |
| NWI Wetlands              | Local Neighborhood Road           | North Dakota Land Department |
|                           |                                   | US Bureau of Land Management |

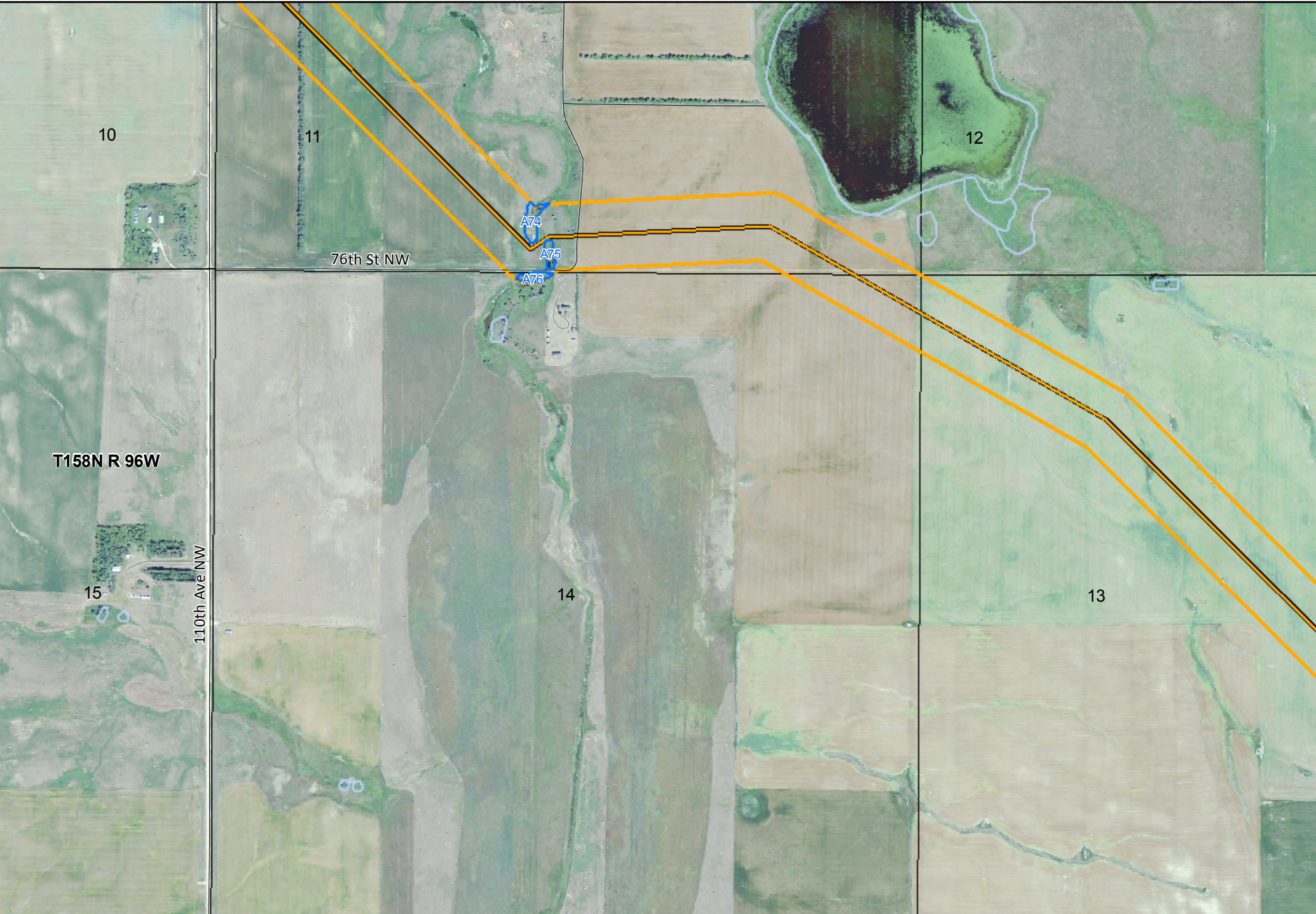


Mistral Energy Inc., Vantage Pipeline Project

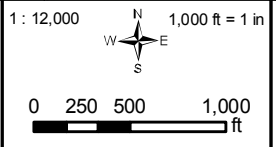
Proposed Pipeline Route  
 1:12,000 Map Book  
 Sheet: 24Z

Date: 12/06/2011

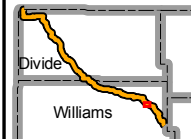
Version: 2011 - 7



**KC HARVEY**  
**ENVIRONMENTAL, LLC**  
 376 Gallatin Park Drive  
 Bozeman, Montana 59715  
 Phone: 406-585-7402  
 Fax: 406-585-7428



- Pipeline with 16ft buffer
- 500 ft corridor
- SEH Confirmed Wetlands
- NWI Wetlands
- Vehicular Trail (4WD)
- Secondary Road
- Private Road for service vehicles
- Local Neighborhood Road
- Waterfowl Production Area
- National Wildlife Refuge
- North Dakota Game and Fish
- North Dakota Land Department
- US Bureau of Land Management

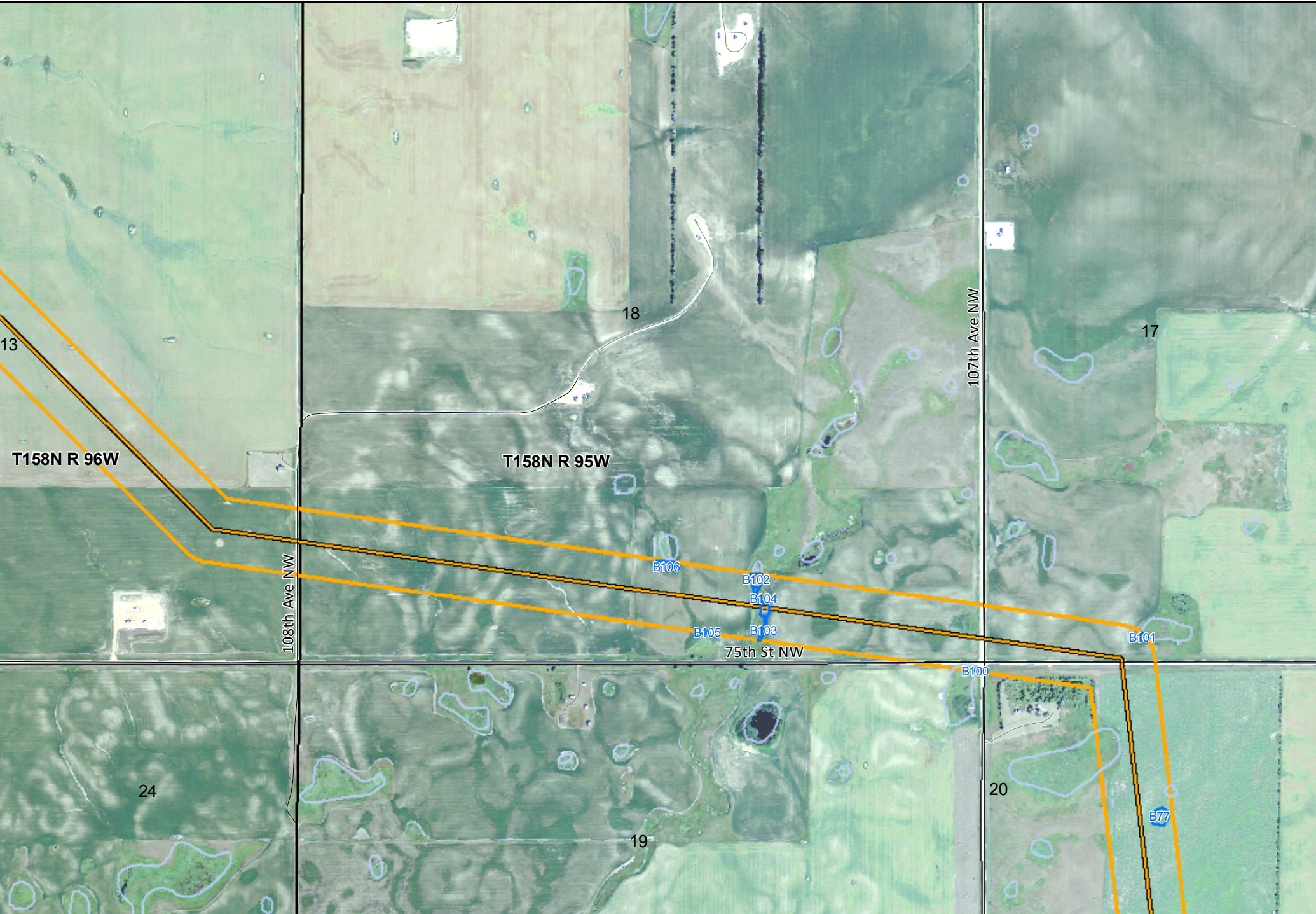


Mistral Energy Inc., Vantage Pipeline Project

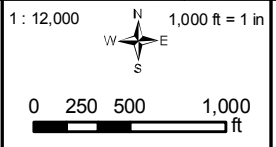
Proposed Pipeline Route  
 1:12,000 Map Book  
 Sheet: 24AA

**VANTAGE**  
 PIPELINE US LP

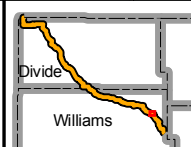
Date: 12/06/2011      Version: 2011 - 7



**KC HARVEY ENVIRONMENTAL, LLC**  
 376 Gallatin Park Drive  
 Bozeman, Montana 59715  
 Phone: 406-585-7402  
 Fax: 406-585-7428



Pipeline with 16ft buffer	Vehicular Trail (4WD)	Waterfowl Production Area
500 ft corridor	Secondary Road	National Wildlife Refuge
SEH Confirmed Wetlands	Private Road for service vehicles	North Dakota Game and Fish
NWI Wetlands	Local Neighborhood Road	North Dakota Land Department
		US Bureau of Land Management

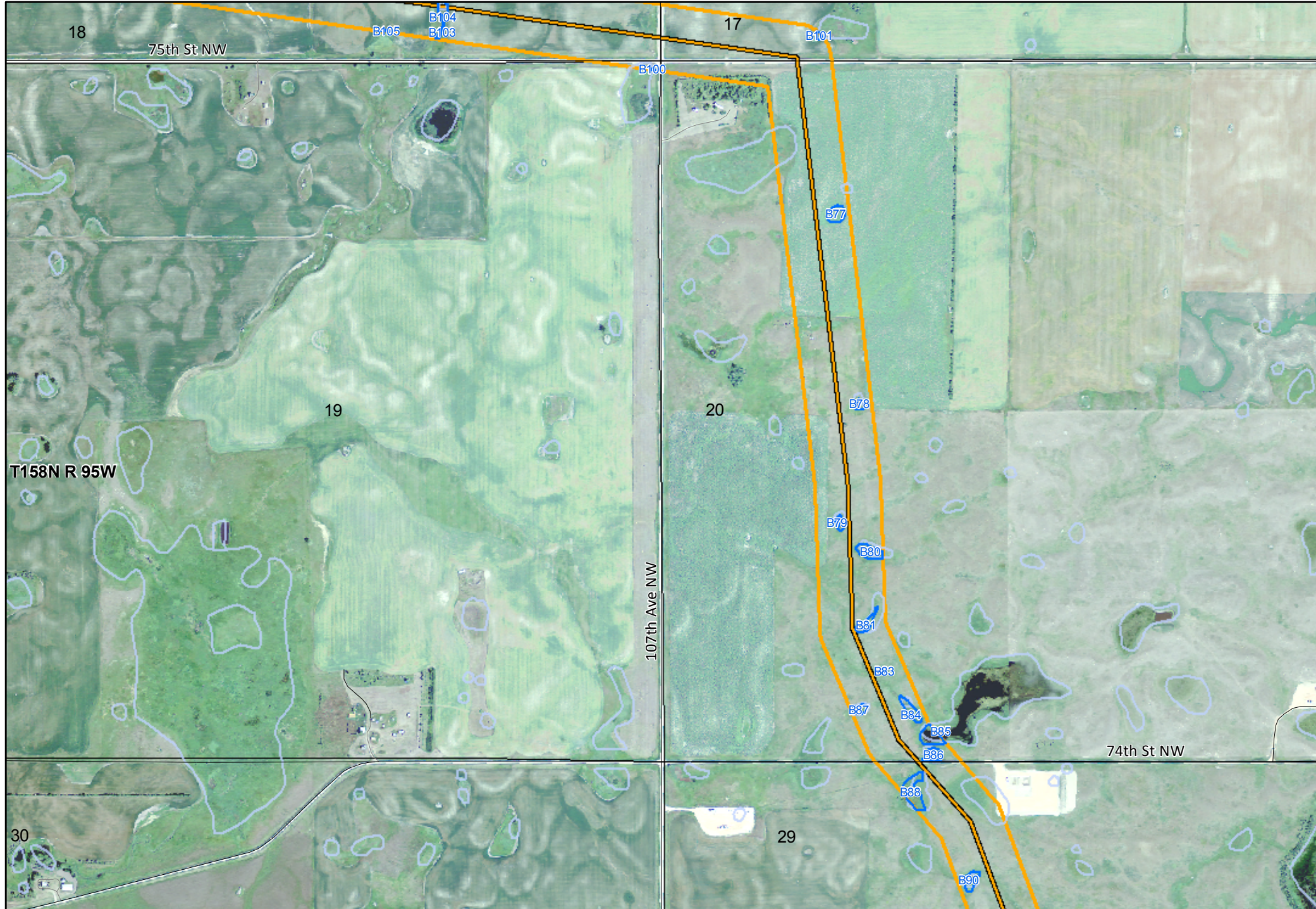


Mistral Energy Inc., Vantage Pipeline Project

Proposed Pipeline Route  
 1:12,000 Map Book  
 Sheet: 25AA

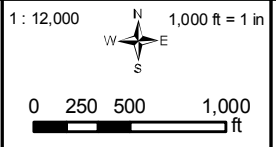
**VANTAGE PIPELINE US LP**

Date: 12/06/2011      Version: 2011 - 7

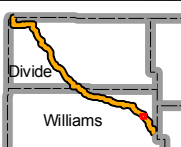


T158N R 95W

**KC HARVEY ENVIRONMENTAL, LLC**  
 376 Gallatin Park Drive  
 Bozeman, Montana 59715  
 Phone: 406-585-7402  
 Fax: 406-585-7428



Pipeline with 16ft buffer	Vehicular Trail (4WD)	Waterfowl Production Area
500 ft corridor	Secondary Road	National Wildlife Refuge
SEH Confirmed Wetlands	Private Road for service vehicles	North Dakota Game and Fish
NWI Wetlands	Local Neighborhood Road	North Dakota Land Department
		US Bureau of Land Management



Mistral Energy Inc., Vantage Pipeline Project

Proposed Pipeline Route  
 1:12,000 Map Book  
 Sheet: 26AB

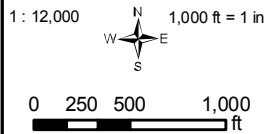
**VANTAGE PIPELINE US LP**

Date: 12/06/2011      Version: 2011 - 7

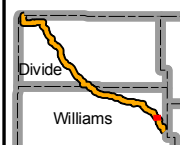


**KC HARVEY**  
**ENVIRONMENTAL, LLC**

376 Gallatin Park Drive  
 Bozeman, Montana 59715  
 Phone: 406-585-7402  
 Fax: 406-585-7428



- Pipeline with 16ft buffer
- 500 ft corridor
- SEH Confirmed Wetlands
- NWI Wetlands
- Vehicular Trail (4WD)
- Secondary Road
- Private Road for service vehicles
- Local Neighborhood Road
- Waterfowl Production Area
- National Wildlife Refuge
- North Dakota Game and Fish
- North Dakota Land Department
- US Bureau of Land Management



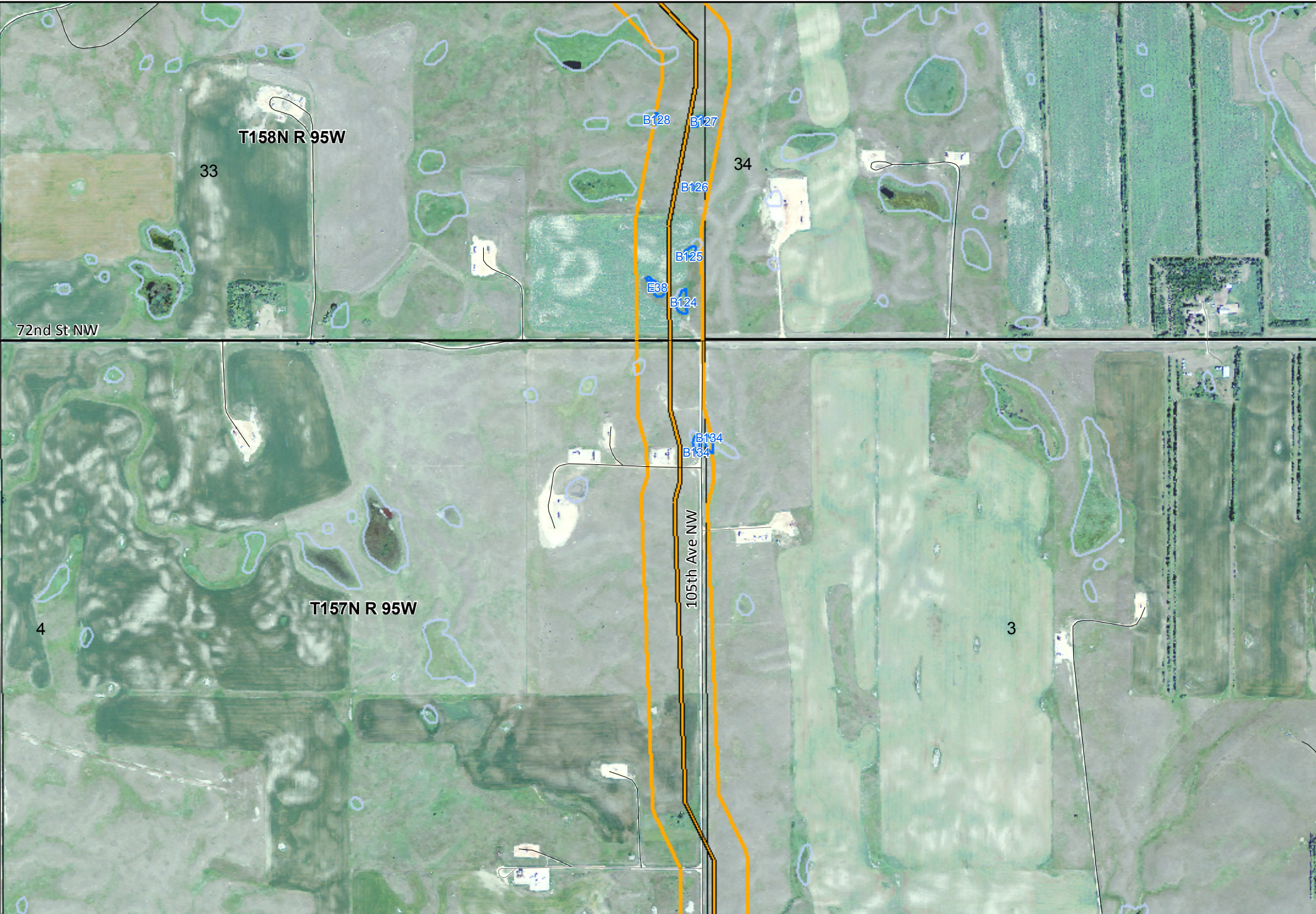
Mistral Energy Inc., Vantage Pipeline Project

Proposed Pipeline Route  
 1:12,000 Map Book  
 Sheet: 26AC

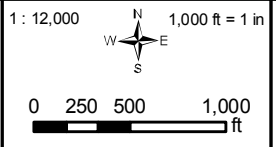


Date: 12/06/2011

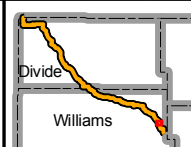
Version: 2011 - 7



**KC HARVEY ENVIRONMENTAL, LLC**  
 376 Gallatin Park Drive  
 Bozeman, Montana 59715  
 Phone: 406-585-7402  
 Fax: 406-585-7428



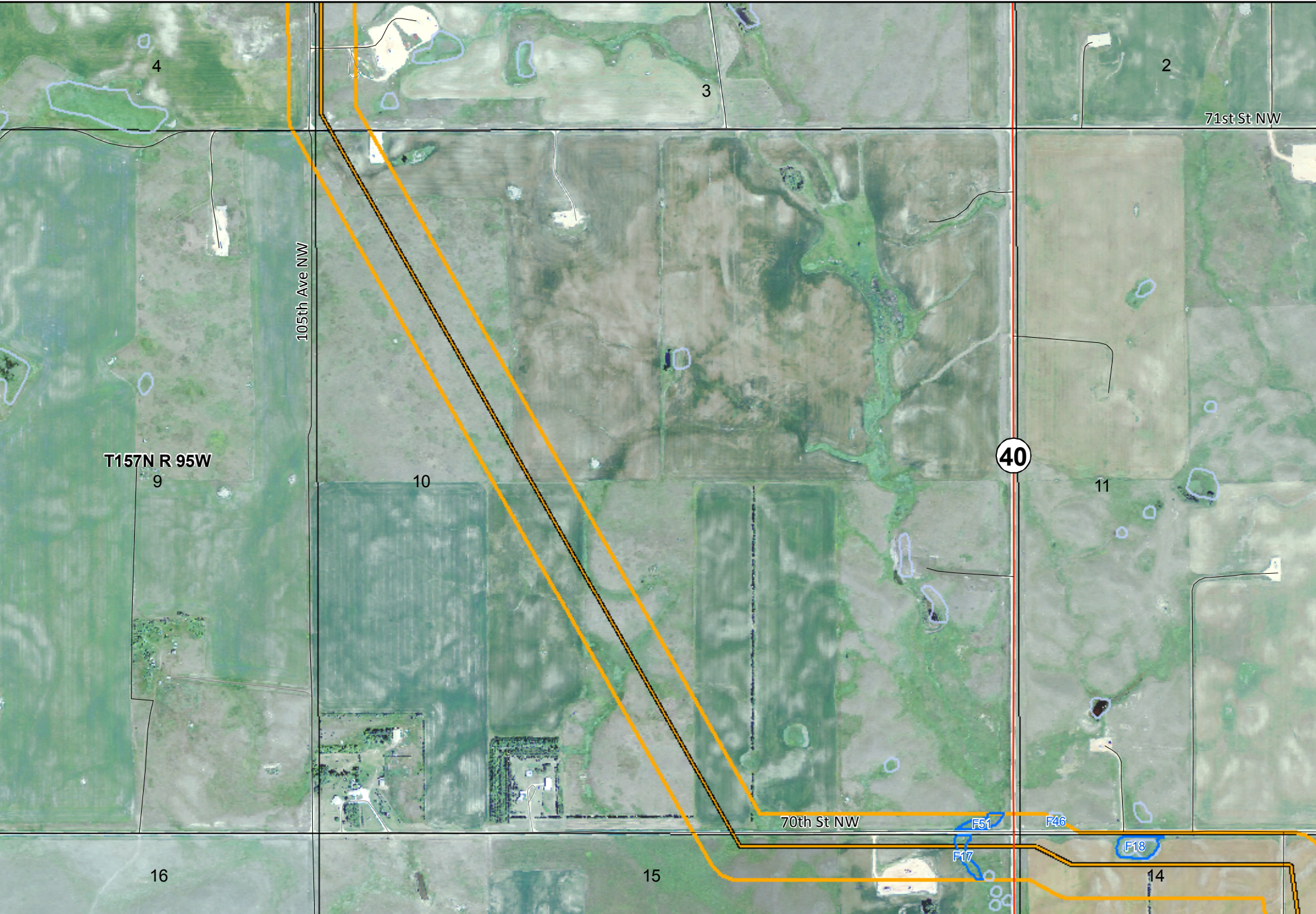
Pipeline with 16ft buffer	Vehicular Trail (4WD)	Waterfowl Production Area
500 ft corridor	Secondary Road	National Wildlife Refuge
SEH Confirmed Wetlands	Private Road for service vehicles	North Dakota Game and Fish
NWI Wetlands	Local Neighborhood Road	North Dakota Land Department
		US Bureau of Land Management



Mistral Energy Inc., Vantage Pipeline Project

Proposed Pipeline Route  
 1:12,000 Map Book  
 Sheet: 27AD

Date: 12/06/2011      Version: 2011 - 7



T157N R 95W

105th Ave NW

71st St NW

40

70th St NW

F61

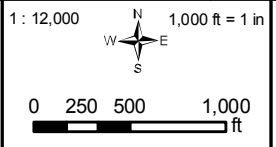
F46

F17

F18

**KC HARVEY**  
ENVIRONMENTAL, LLC

376 Gallatin Park Drive  
Bozeman, Montana 59715  
Phone: 406-585-7402  
Fax: 406-585-7428



- |                           |                                   |                              |
|---------------------------|-----------------------------------|------------------------------|
| Pipeline with 16ft buffer | Vehicular Trail (4WD)             | Waterfowl Production Area    |
| 500 ft corridor           | Secondary Road                    | National Wildlife Refuge     |
| SEH Confirmed Wetlands    | Private Road for service vehicles | North Dakota Game and Fish   |
| NWI Wetlands              | Local Neighborhood Road           | North Dakota Land Department |
|                           |                                   | US Bureau of Land Management |



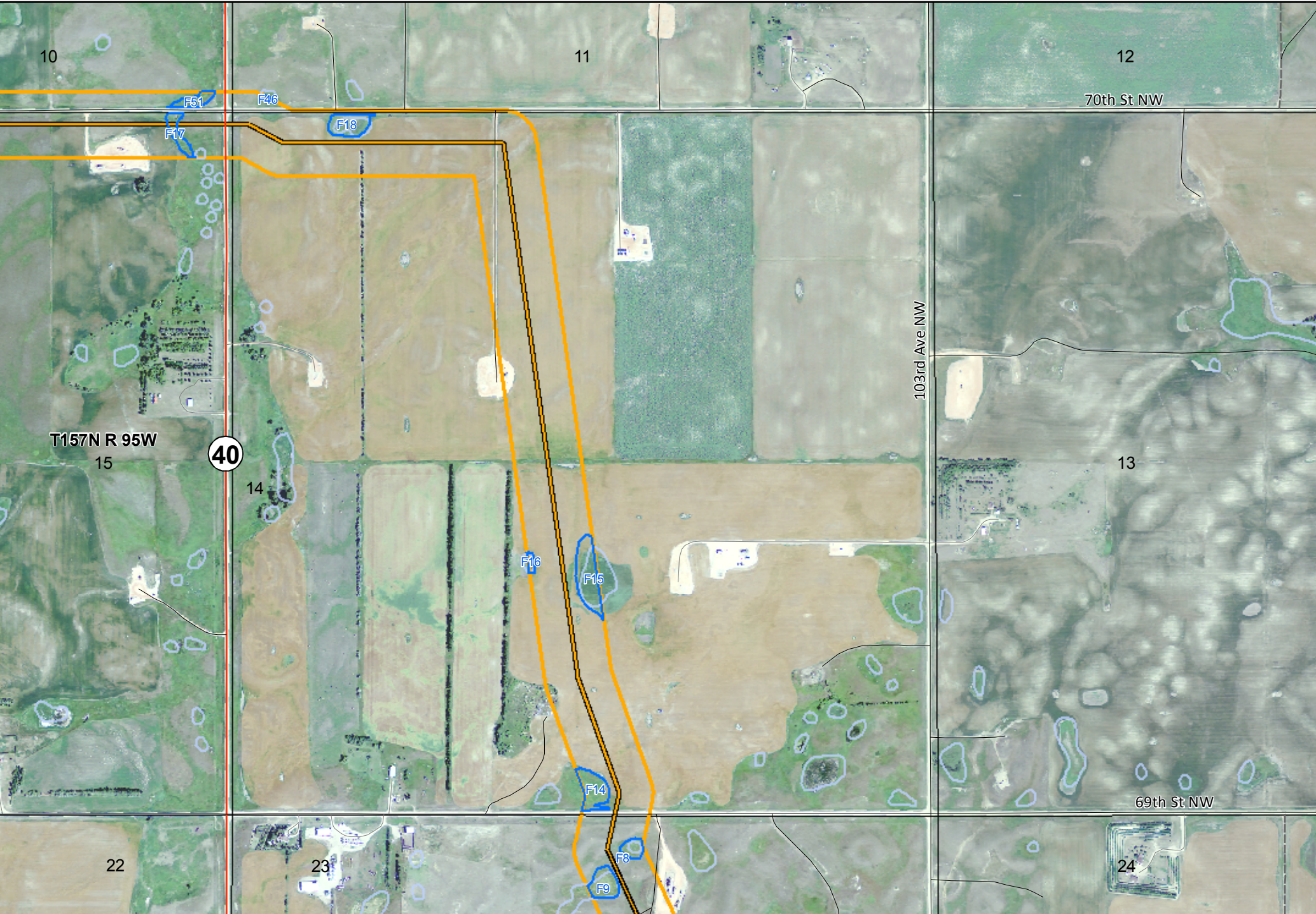
Mistral Energy Inc., Vantage Pipeline Project

Proposed Pipeline Route  
1:12,000 Map Book  
Sheet: 27AE



Date: 12/06/2011

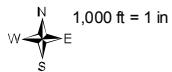
Version: 2011 - 7



**KC HARVEY**  
ENVIRONMENTAL, LLC

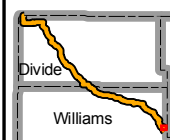
376 Gallatin Park Drive  
Bozeman, Montana 59715  
Phone: 406-585-7402  
Fax: 406-585-7428

1 : 12,000



0 250 500 1,000  
ft

- |                           |                                   |                              |
|---------------------------|-----------------------------------|------------------------------|
| Pipeline with 16ft buffer | Vehicular Trail (4WD)             | Waterfowl Production Area    |
| 500 ft corridor           | Secondary Road                    | National Wildlife Refuge     |
| SEH Confirmed Wetlands    | Private Road for service vehicles | North Dakota Game and Fish   |
| NWI Wetlands              | Local Neighborhood Road           | North Dakota Land Department |
|                           |                                   | US Bureau of Land Management |



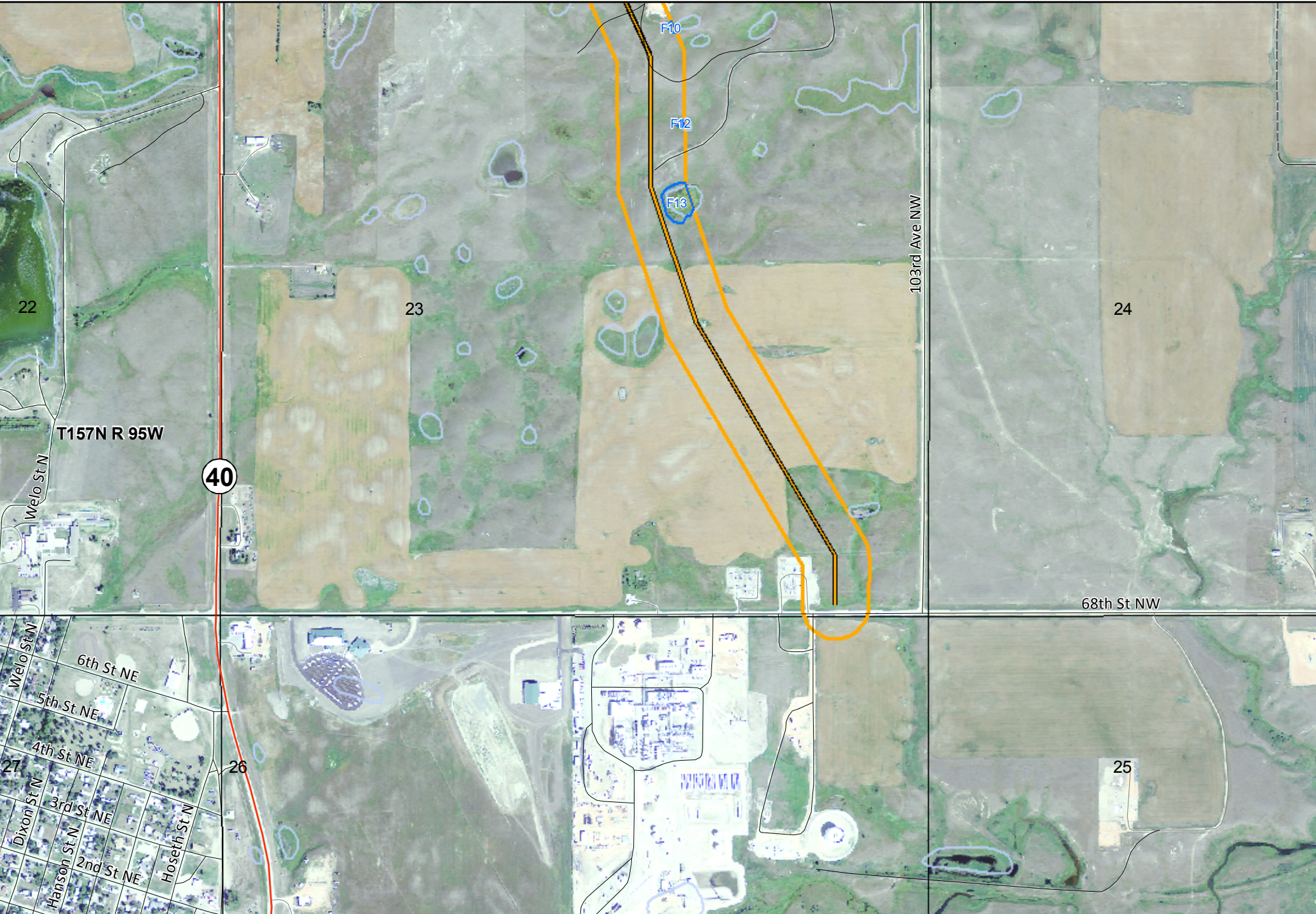
Mistral Energy Inc., Vantage Pipeline Project

Proposed Pipeline Route  
1:12,000 Map Book  
Sheet: 27AF



Date: 12/06/2011

Version: 2011 - 7




**KC HARVEY**  
ENVIRONMENTAL, LLC

376 Gallatin Park Drive  
Bozeman, Montana 59715  
Phone: 406-585-7402  
Fax: 406-585-7428

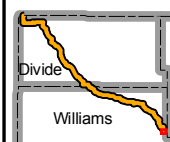
1 : 12,000



1,000 ft = 1 in



- |                           |                                   |                              |
|---------------------------|-----------------------------------|------------------------------|
| Pipeline with 16ft buffer | Vehicular Trail (4WD)             | Waterfowl Production Area    |
| 500 ft corridor           | Secondary Road                    | National Wildlife Refuge     |
| SEH Confirmed Wetlands    | Private Road for service vehicles | North Dakota Game and Fish   |
| NWI Wetlands              | Local Neighborhood Road           | North Dakota Land Department |
|                           |                                   | US Bureau of Land Management |



Mistral Energy Inc., Vantage Pipeline Project

Proposed Pipeline Route  
1:12,000 Map Book  
Sheet: 27AG



Date: 12/06/2011

Version: 2011 - 7