

Saskatchewan

Mistral Energy Inc.,
Vantage Pipeline Project








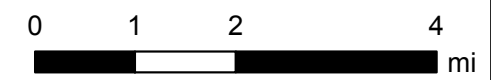
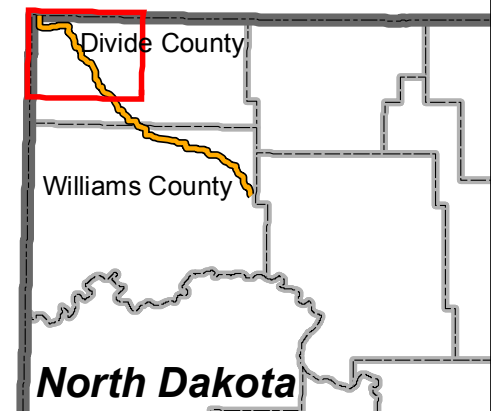
Survey Mapbook - Map Sheet Index

Date: 12/06/2011

Version: 2011-7

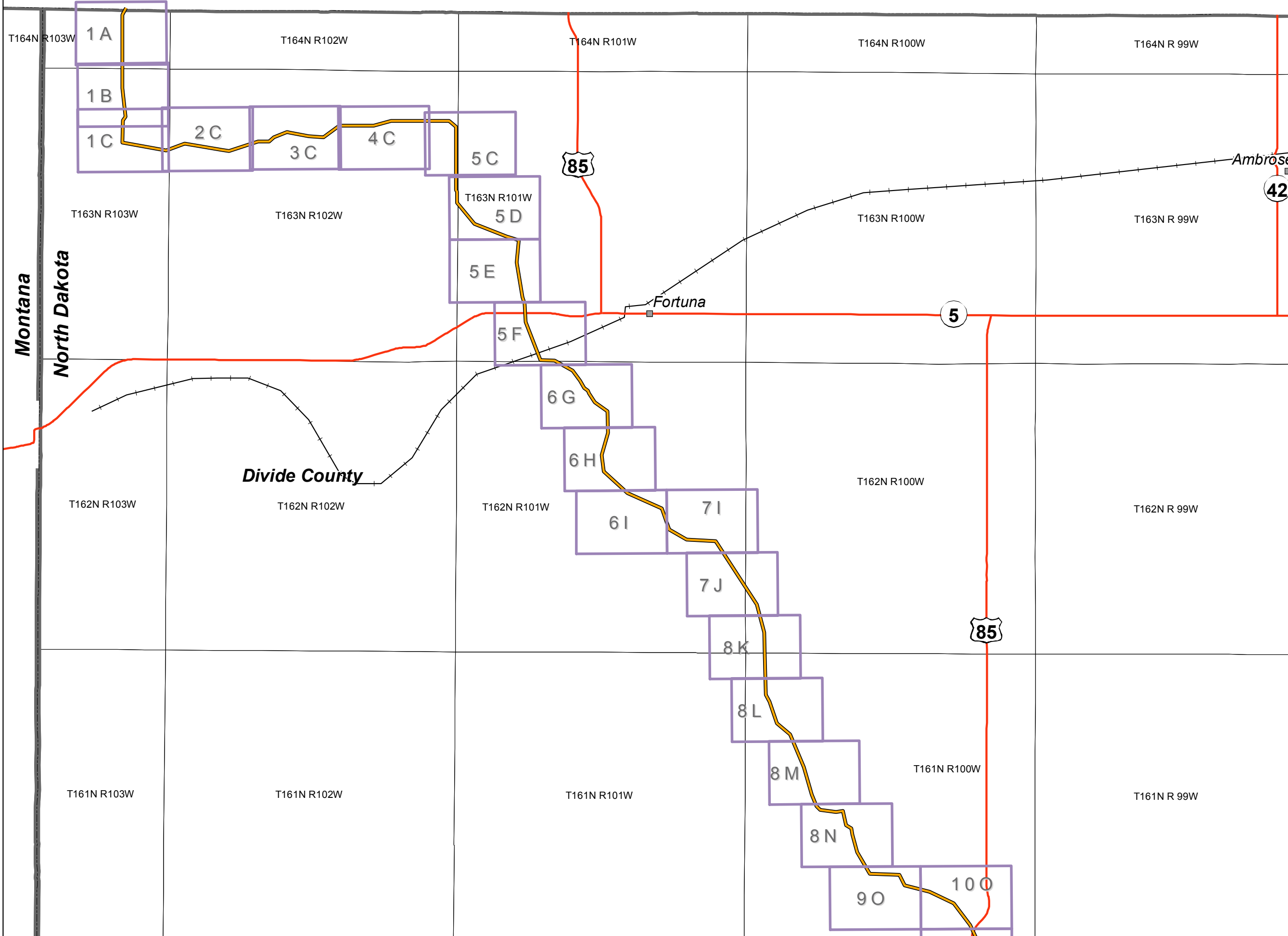
INDEX MAP 1

-  Map Book
-  Populated Place
-  Abandoned Railroad
-  Functioning Railroad
-  Secondary Road








KC HARVEY
ENVIRONMENTAL, LLC

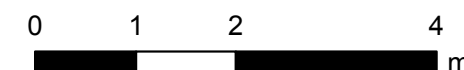
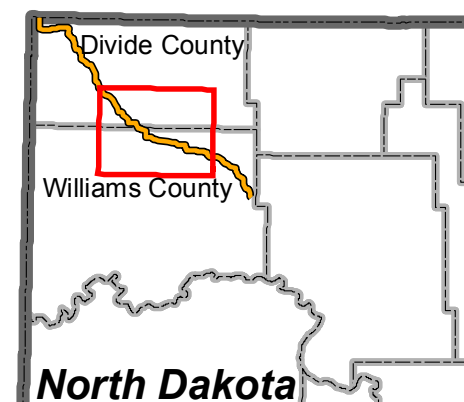
376 Gallatin Park Drive
Bozeman, MT 59715
406-585-7402
www.kcharvey.com





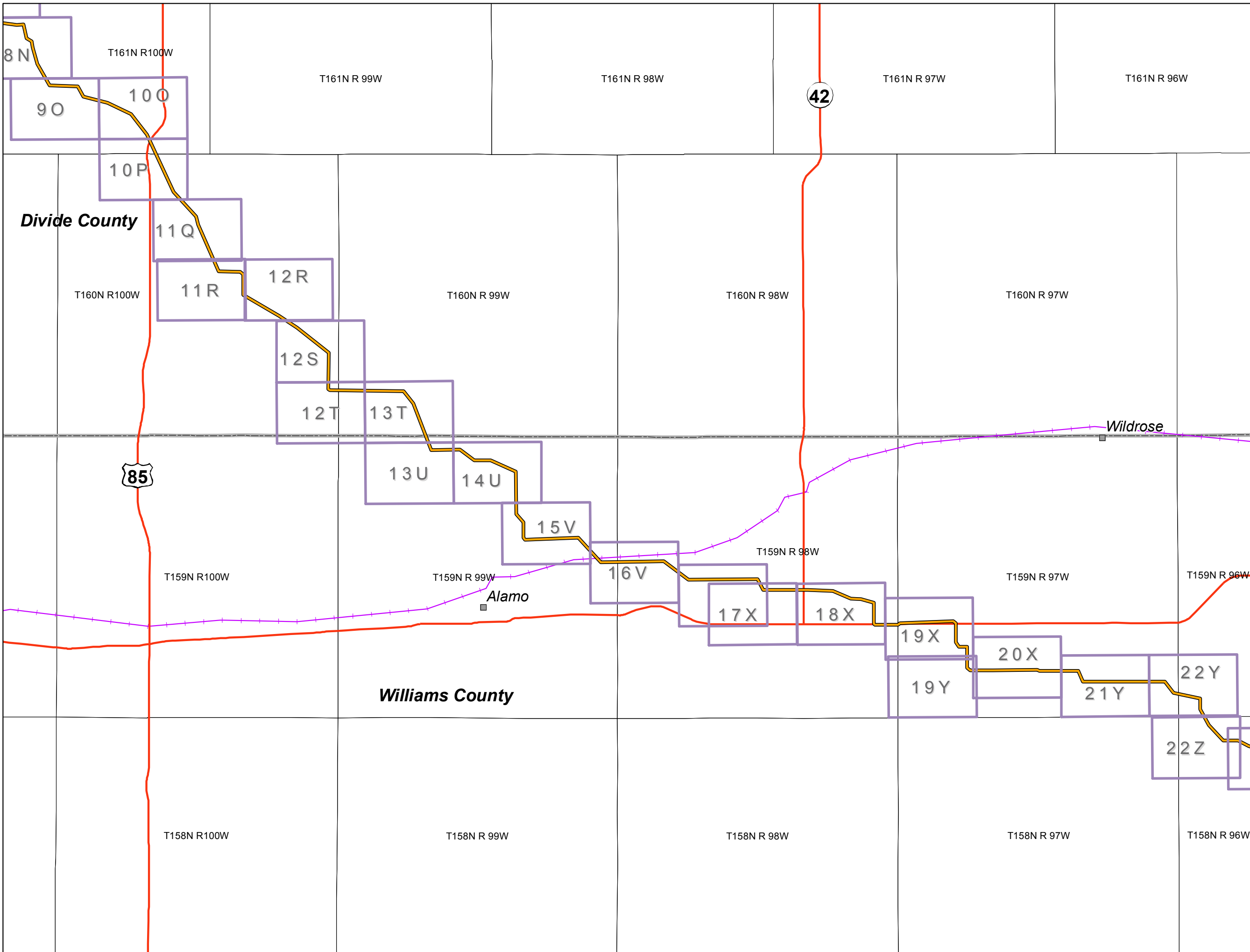
INDEX MAP 2

-  Map Book
-  Populated Place
-  Abandoned Railroad
-  Functioning Railroad
-  Secondary Road








KC HARVEY
ENVIRONMENTAL, LLC

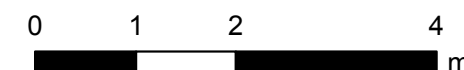
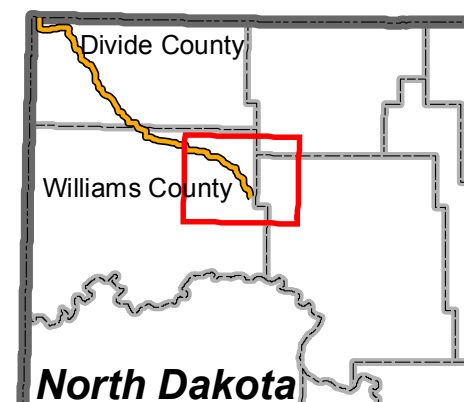
376 Gallatin Park Drive
Bozeman, MT 59715
406-585-7402
www.kcharvey.com





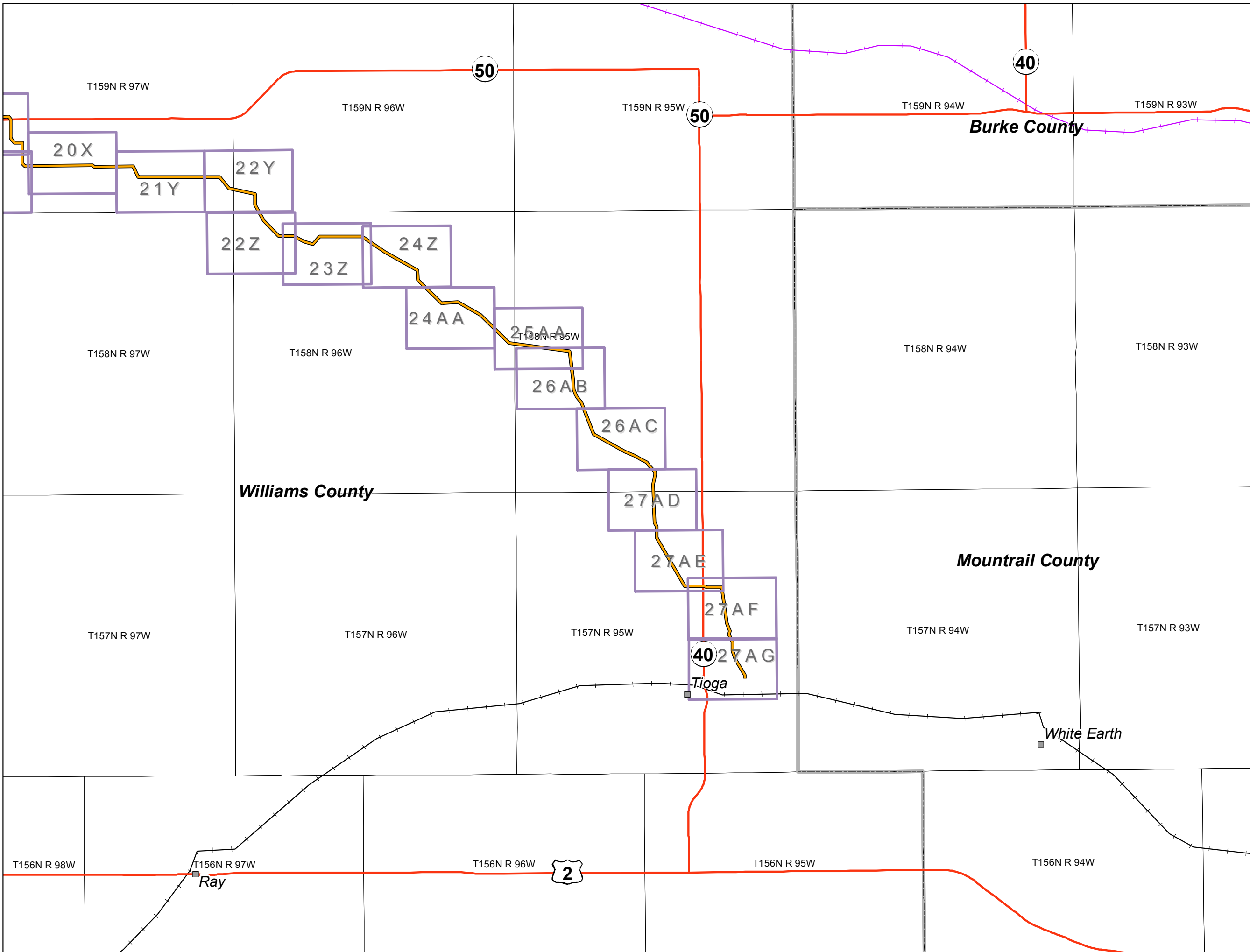
INDEX MAP 3

-  Map Book
-  Populated Place
-  Abandoned Railroad
-  Functioning Railroad
-  Secondary Road



KC HARVEY
ENVIRONMENTAL, LLC

376 Gallatin Park Drive
Bozeman, MT 59715
406-585-7402
www.kcharvey.com






KC HARVEY
ENVIRONMENTAL, LLC

376 Gallatin Park Drive
 Bozeman, Montana 59715
 Phone: 406-585-7402
 Fax: 406-585-7428

1 : 12,000



1,000 ft = 1 in



- | | | |
|---------------------------|-----------------------------------|------------------------------|
| Pipeline with 16ft buffer | Vehicular Trail (4WD) | Waterfowl Production Area |
| 500 ft corridor | Secondary Road | National Wildlife Refuge |
| SEH Confirmed Wetlands | Private Road for service vehicles | North Dakota Game and Fish |
| NWI Wetlands | Local Neighborhood Road | North Dakota Land Department |
| | | US Bureau of Land Management |



Mistral Energy Inc., Vantage Pipeline Project

Proposed Pipeline Route
 1:12,000 Map Book
 Sheet: 1A



Date: 12/06/2011

Version: 2011 - 7

T164N R103W

35
108th St NW

36

T163N R103W

107th St NW

151st Ave NW

11

12

B48 B49

B51

B52


KC HARVEY
ENVIRONMENTAL, LLC

376 Gallatin Park Drive
Bozeman, Montana 59715
Phone: 406-585-7402
Fax: 406-585-7428

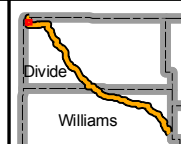
1 : 12,000



1,000 ft = 1 in



- Pipeline with 16ft buffer
- 500 ft corridor
- SEH Confirmed Wetlands
- NWI Wetlands
- Vehicular Trail (4WD)
- Secondary Road
- Private Road for service vehicles
- Local Neighborhood Road
- Waterfowl Production Area
- National Wildlife Refuge
- North Dakota Game and Fish
- North Dakota Land Department
- US Bureau of Land Management



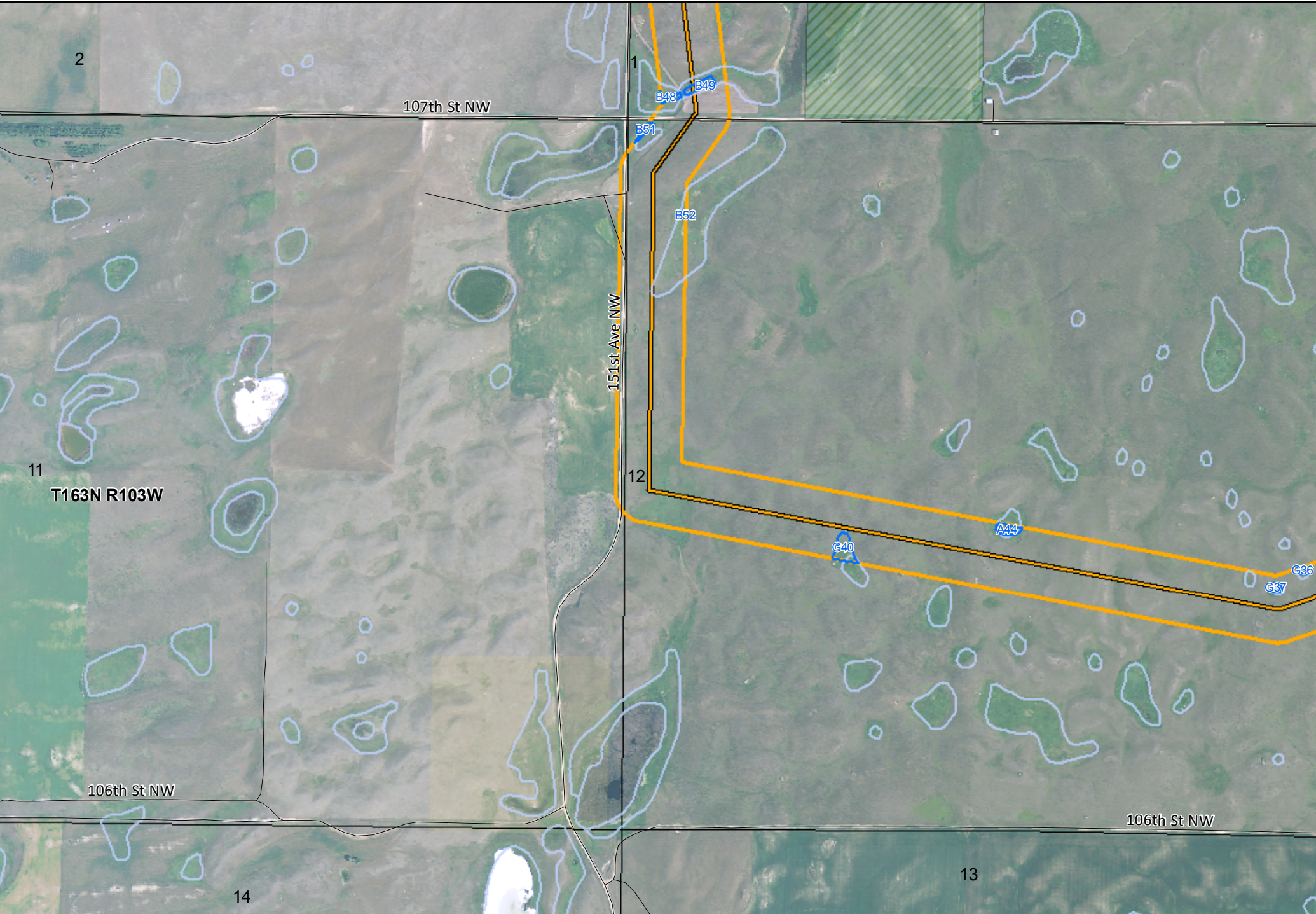
Mistral Energy Inc., Vantage Pipeline Project

Proposed Pipeline Route
1:12,000 Map Book
Sheet: 1B



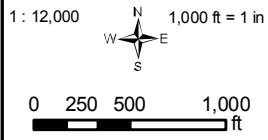
Date: 12/06/2011

Version: 2011 - 7

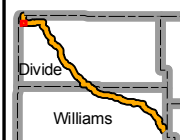


KC HARVEY
ENVIRONMENTAL, LLC

376 Gallatin Park Drive
 Bozeman, Montana 59715
 Phone: 406-585-7402
 Fax: 406-585-7428



- | | | |
|---------------------------|-----------------------------------|------------------------------|
| Pipeline with 16ft buffer | Vehicular Trail (4WD) | Waterfowl Production Area |
| 500 ft corridor | Secondary Road | National Wildlife Refuge |
| SEH Confirmed Wetlands | Private Road for service vehicles | North Dakota Game and Fish |
| NWI Wetlands | Local Neighborhood Road | North Dakota Land Department |
| | | US Bureau of Land Management |

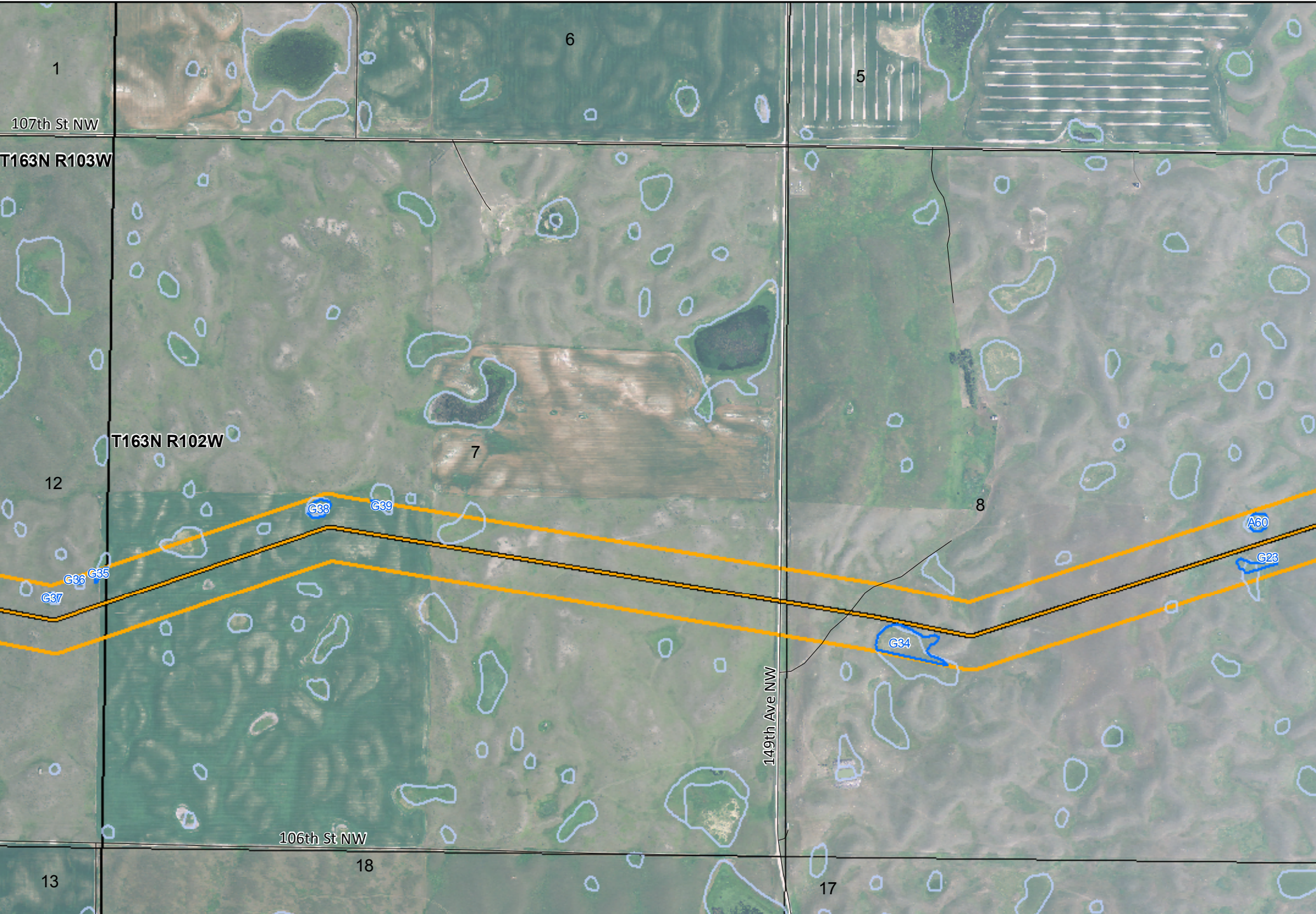


Mistral Energy Inc., Vantage Pipeline Project

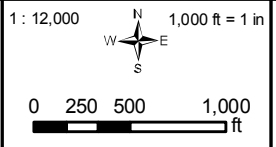
Proposed Pipeline Route
 1:12,000 Map Book
 Sheet: 1C

VANTAGE
 PIPELINE US LP

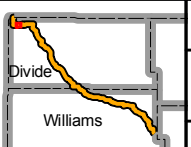
Date: 12/06/2011 Version: 2011 - 7



KC HARVEY
ENVIRONMENTAL, LLC
 376 Gallatin Park Drive
 Bozeman, Montana 59715
 Phone: 406-585-7402
 Fax: 406-585-7428



- | | | |
|---------------------------|-----------------------------------|------------------------------|
| Pipeline with 16ft buffer | Vehicular Trail (4WD) | Waterfowl Production Area |
| 500 ft corridor | Secondary Road | National Wildlife Refuge |
| SEH Confirmed Wetlands | Private Road for service vehicles | North Dakota Game and Fish |
| NWI Wetlands | Local Neighborhood Road | North Dakota Land Department |
| | | US Bureau of Land Management |



Mistral Energy Inc., Vantage Pipeline Project

Proposed Pipeline Route
 1:12,000 Map Book
 Sheet: 2C

Date: 12/06/2011 Version: 2011 - 7




KC HARVEY
ENVIRONMENTAL, LLC

376 Gallatin Park Drive
 Bozeman, Montana 59715
 Phone: 406-585-7402
 Fax: 406-585-7428

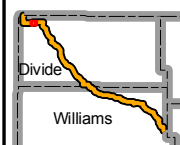
1 : 12,000



1,000 ft = 1 in



- | | | |
|---------------------------|-----------------------------------|------------------------------|
| Pipeline with 16ft buffer | Vehicular Trail (4WD) | Waterfowl Production Area |
| 500 ft corridor | Secondary Road | National Wildlife Refuge |
| SEH Confirmed Wetlands | Private Road for service vehicles | North Dakota Game and Fish |
| NWI Wetlands | Local Neighborhood Road | North Dakota Land Department |
| | | US Bureau of Land Management |



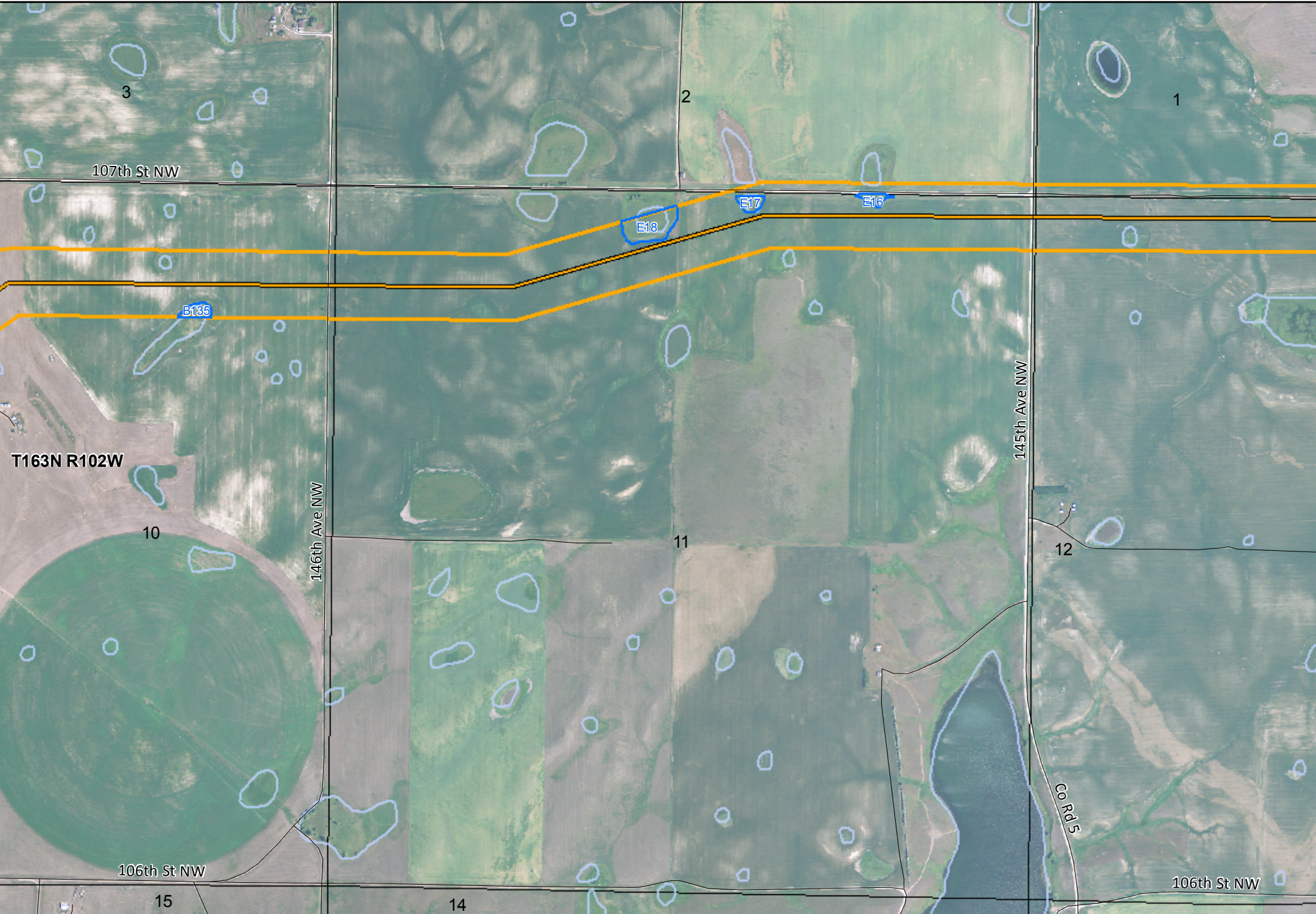
Mistral Energy Inc., Vantage Pipeline Project

Proposed Pipeline Route
 1:12,000 Map Book
 Sheet: 3C



Date: 12/06/2011

Version: 2011 - 7




KC HARVEY
ENVIRONMENTAL, LLC

376 Gallatin Park Drive
 Bozeman, Montana 59715
 Phone: 406-585-7402
 Fax: 406-585-7428

1 : 12,000



1,000 ft = 1 in



- | | | |
|---------------------------|-----------------------------------|------------------------------|
| Pipeline with 16ft buffer | Vehicular Trail (4WD) | Waterfowl Production Area |
| 500 ft corridor | Secondary Road | National Wildlife Refuge |
| SEH Confirmed Wetlands | Private Road for service vehicles | North Dakota Game and Fish |
| NWI Wetlands | Local Neighborhood Road | North Dakota Land Department |
| | | US Bureau of Land Management |



Mistral Energy Inc., Vantage Pipeline Project

Proposed Pipeline Route
 1:12,000 Map Book
 Sheet: 4C



Date: 12/06/2011

Version: 2011 - 7




KC HARVEY
ENVIRONMENTAL, LLC

376 Gallatin Park Drive
 Bozeman, Montana 59715
 Phone: 406-585-7402
 Fax: 406-585-7428

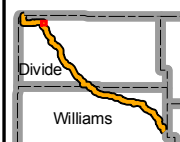
1 : 12,000



1,000 ft = 1 in



- | | | |
|---------------------------|-----------------------------------|------------------------------|
| Pipeline with 16ft buffer | Vehicular Trail (4WD) | Waterfowl Production Area |
| 500 ft corridor | Secondary Road | National Wildlife Refuge |
| SEH Confirmed Wetlands | Private Road for service vehicles | North Dakota Game and Fish |
| NWI Wetlands | Local Neighborhood Road | North Dakota Land Department |
| | | US Bureau of Land Management |



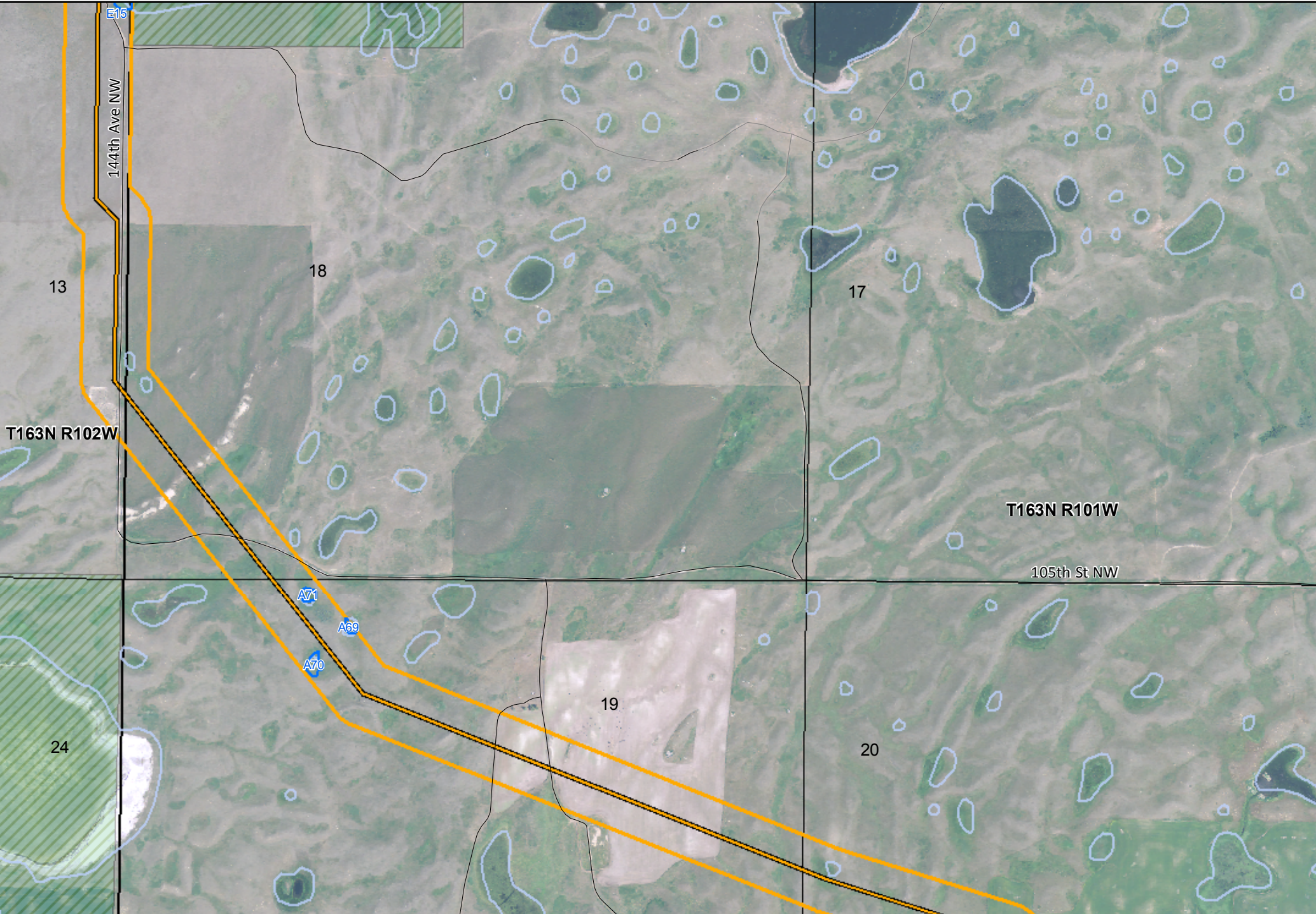
Mistral Energy Inc., Vantage Pipeline Project

Proposed Pipeline Route
 1:12,000 Map Book
 Sheet: 5C



Date: 12/06/2011


Version: 2011 - 7



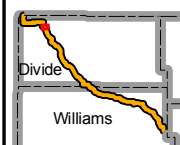
KC HARVEY
ENVIRONMENTAL, LLC

376 Gallatin Park Drive
 Bozeman, Montana 59715
 Phone: 406-585-7402
 Fax: 406-585-7428

1 : 12,000 1,000 ft = 1 in



- | | | |
|---------------------------|-----------------------------------|------------------------------|
| Pipeline with 16ft buffer | Vehicular Trail (4WD) | Waterfowl Production Area |
| 500 ft corridor | Secondary Road | National Wildlife Refuge |
| SEH Confirmed Wetlands | Private Road for service vehicles | North Dakota Game and Fish |
| NWI Wetlands | Local Neighborhood Road | North Dakota Land Department |
| | | US Bureau of Land Management |



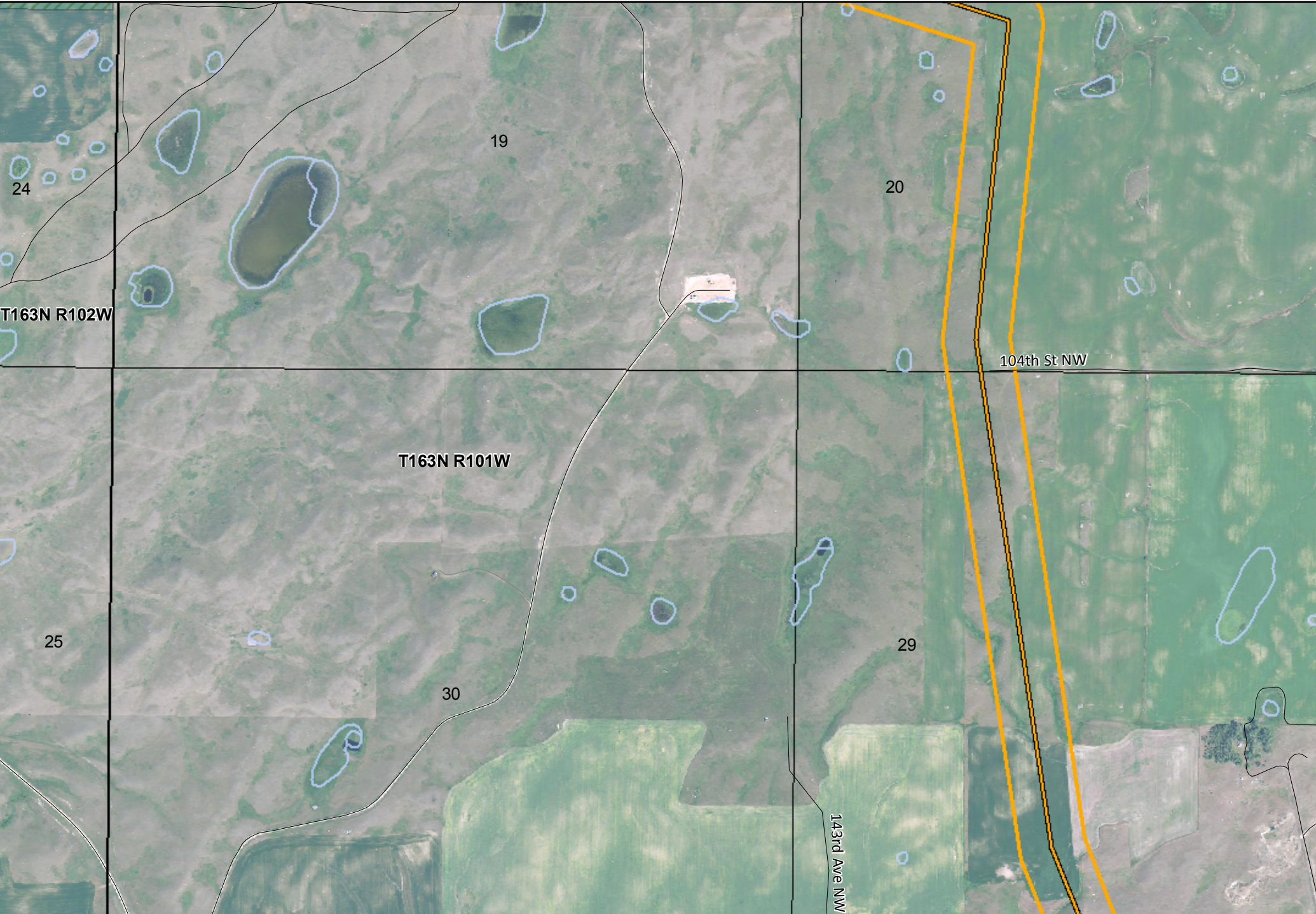
Mistral Energy Inc., Vantage Pipeline Project

Proposed Pipeline Route
 1:12,000 Map Book
 Sheet: 5D



Date: 12/06/2011

Version: 2011 - 7



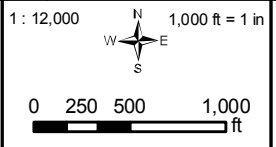
T163N R102W

T163N R101W

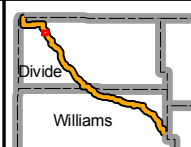
104th St NW

143rd Ave NW

KC HARVEY
ENVIRONMENTAL, LLC
 376 Gallatin Park Drive
 Bozeman, Montana 59715
 Phone: 406-585-7402
 Fax: 406-585-7428



- | | | |
|---------------------------|-----------------------------------|------------------------------|
| Pipeline with 16ft buffer | Vehicular Trail (4WD) | Waterfowl Production Area |
| 500 ft corridor | Secondary Road | National Wildlife Refuge |
| SEH Confirmed Wetlands | Private Road for service vehicles | North Dakota Game and Fish |
| NWI Wetlands | Local Neighborhood Road | North Dakota Land Department |
| | | US Bureau of Land Management |



Mistral Energy Inc., Vantage Pipeline Project

Proposed Pipeline Route
 1:12,000 Map Book
 Sheet: 5E

Date: 12/06/2011 Version: 2011 - 7




KC HARVEY
ENVIRONMENTAL, LLC

376 Gallatin Park Drive
 Bozeman, Montana 59715
 Phone: 406-585-7402
 Fax: 406-585-7428

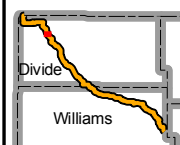
1 : 12,000



1,000 ft = 1 in



- | | | |
|---------------------------|-----------------------------------|------------------------------|
| Pipeline with 16ft buffer | Vehicular Trail (4WD) | Waterfowl Production Area |
| 500 ft corridor | Secondary Road | National Wildlife Refuge |
| SEH Confirmed Wetlands | Private Road for service vehicles | North Dakota Game and Fish |
| NWI Wetlands | Local Neighborhood Road | North Dakota Land Department |
| | | US Bureau of Land Management |



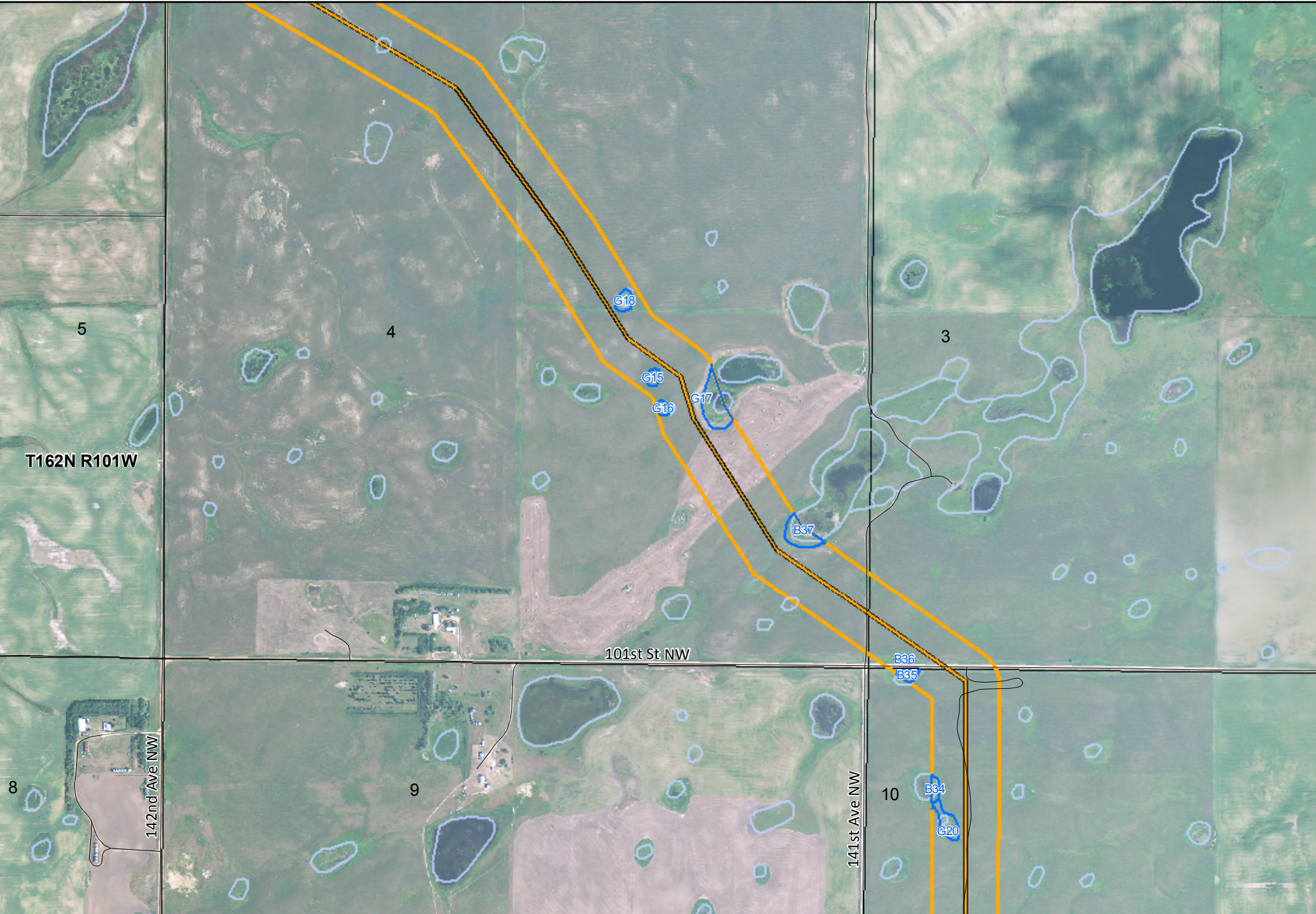
Mistral Energy Inc., Vantage Pipeline Project

Proposed Pipeline Route
 1:12,000 Map Book
 Sheet: 5F



Date: 12/06/2011

Version: 2011 - 7



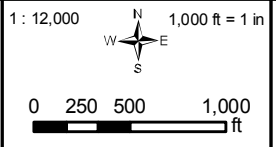
T162N R101W

101st St NW

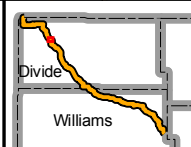
142nd Ave NW

141st Ave NW

KC HARVEY ENVIRONMENTAL, LLC
 376 Gallatin Park Drive
 Bozeman, Montana 59715
 Phone: 406-585-7402
 Fax: 406-585-7428



- | | | |
|---------------------------|-----------------------------------|------------------------------|
| Pipeline with 16ft buffer | Vehicular Trail (4WD) | Waterfowl Production Area |
| 500 ft corridor | Secondary Road | National Wildlife Refuge |
| SEH Confirmed Wetlands | Private Road for service vehicles | North Dakota Game and Fish |
| NWI Wetlands | Local Neighborhood Road | North Dakota Land Department |
| | | US Bureau of Land Management |

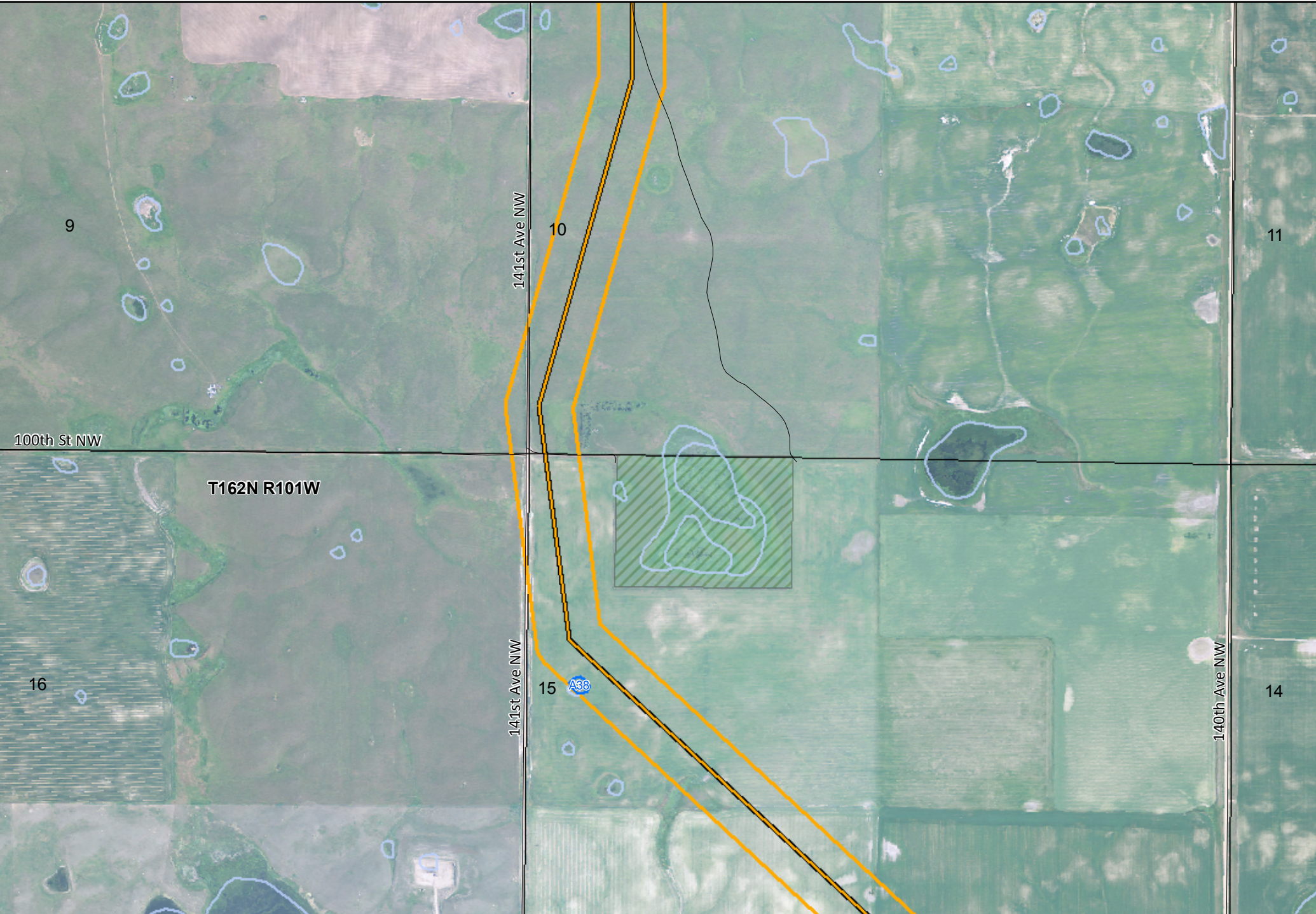


Mistral Energy Inc., Vantage Pipeline Project

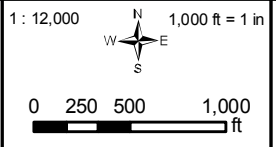
Proposed Pipeline Route
 1:12,000 Map Book
 Sheet: 6G

VANTAGE PIPELINE US LP

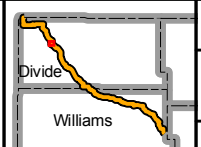
Date: 12/06/2011 Version: 2011 - 7



KC HARVEY ENVIRONMENTAL, LLC
 376 Gallatin Park Drive
 Bozeman, Montana 59715
 Phone: 406-585-7402
 Fax: 406-585-7428



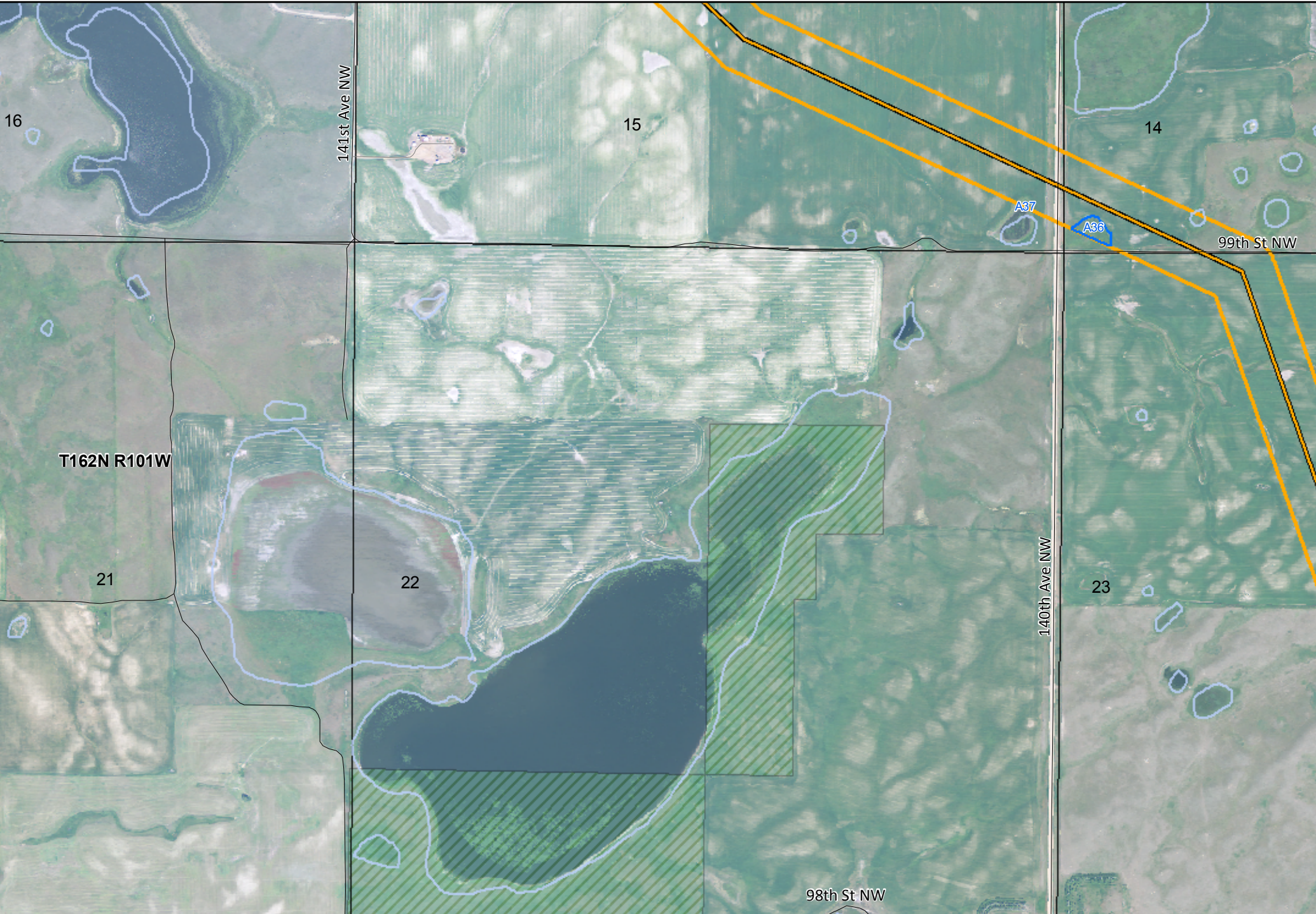
Pipeline with 16ft buffer	Vehicular Trail (4WD)	Waterfowl Production Area
500 ft corridor	Secondary Road	National Wildlife Refuge
SEH Confirmed Wetlands	Private Road for service vehicles	North Dakota Game and Fish
NWI Wetlands	Local Neighborhood Road	North Dakota Land Department
		US Bureau of Land Management



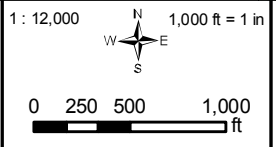
Mistral Energy Inc., Vantage Pipeline Project

Proposed Pipeline Route
 1:12,000 Map Book
 Sheet: 6H

Date: 12/06/2011 Version: 2011 - 7



KC HARVEY ENVIRONMENTAL, LLC
 376 Gallatin Park Drive
 Bozeman, Montana 59715
 Phone: 406-585-7402
 Fax: 406-585-7428



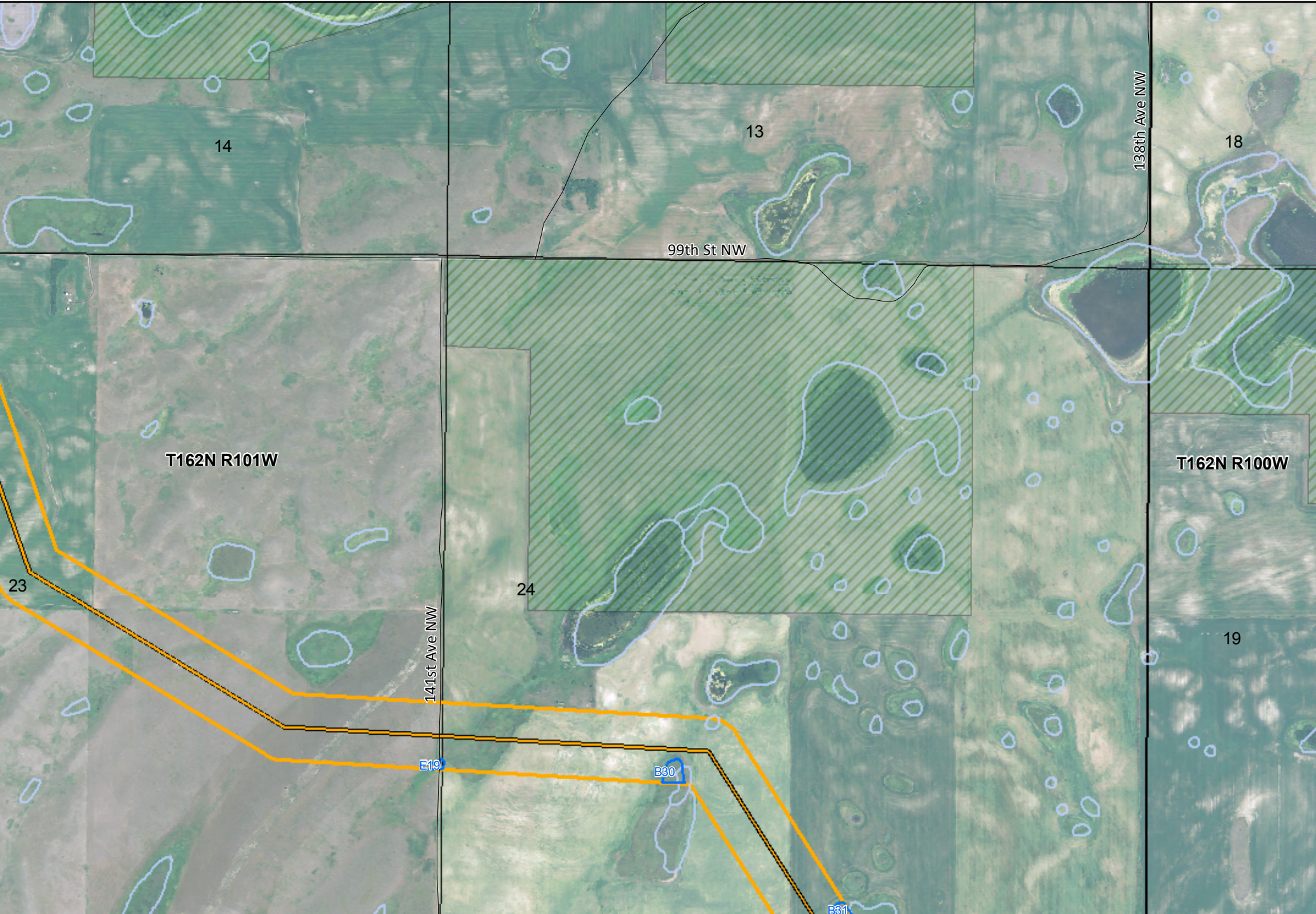
- Pipeline with 16ft buffer
- 500 ft corridor
- SEH Confirmed Wetlands
- NWI Wetlands
- Vehicular Trail (4WD)
- Secondary Road
- Private Road for service vehicles
- Local Neighborhood Road
- Waterfowl Production Area
- National Wildlife Refuge
- North Dakota Game and Fish
- North Dakota Land Department
- US Bureau of Land Management



Mistral Energy Inc., Vantage Pipeline Project

Proposed Pipeline Route
 1:12,000 Map Book
 Sheet: 6I

Date: 12/06/2011 Version: 2011 - 7




KC HARVEY
ENVIRONMENTAL, LLC

376 Gallatin Park Drive
Bozeman, Montana 59715
Phone: 406-585-7402
Fax: 406-585-7428

1 : 12,000



1,000 ft = 1 in



- | | | |
|---------------------------|-----------------------------------|------------------------------|
| Pipeline with 16ft buffer | Vehicular Trail (4WD) | Waterfowl Production Area |
| 500 ft corridor | Secondary Road | National Wildlife Refuge |
| SEH Confirmed Wetlands | Private Road for service vehicles | North Dakota Game and Fish |
| NWI Wetlands | Local Neighborhood Road | North Dakota Land Department |
| | | US Bureau of Land Management |



Mistral Energy Inc., Vantage Pipeline Project

Proposed Pipeline Route
1:12,000 Map Book
Sheet: 71

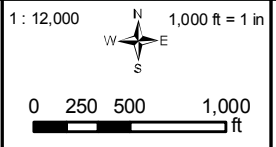


Date: 12/06/2011

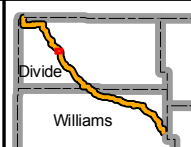
Version: 2011 - 7



KC HARVEY ENVIRONMENTAL, LLC
 376 Gallatin Park Drive
 Bozeman, Montana 59715
 Phone: 406-585-7402
 Fax: 406-585-7428



- | | | |
|---------------------------|-----------------------------------|------------------------------|
| Pipeline with 16ft buffer | Vehicular Trail (4WD) | Waterfowl Production Area |
| 500 ft corridor | Secondary Road | National Wildlife Refuge |
| SEH Confirmed Wetlands | Private Road for service vehicles | North Dakota Game and Fish |
| NWI Wetlands | Local Neighborhood Road | North Dakota Land Department |
| | | US Bureau of Land Management |



Mistral Energy Inc., Vantage Pipeline Project

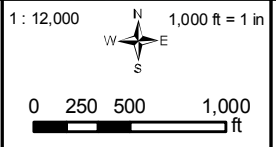
Proposed Pipeline Route
 1:12,000 Map Book
 Sheet: 7J

VANTAGE PIPELINE US LP

Date: 12/06/2011 Version: 2011 - 7



KC HARVEY ENVIRONMENTAL, LLC
 376 Gallatin Park Drive
 Bozeman, Montana 59715
 Phone: 406-585-7402
 Fax: 406-585-7428



- Pipeline with 16ft buffer
- 500 ft corridor
- SEH Confirmed Wetlands
- NWI Wetlands
- Vehicular Trail (4WD)
- Secondary Road
- Private Road for service vehicles
- Local Neighborhood Road
- Waterfowl Production Area
- National Wildlife Refuge
- North Dakota Game and Fish
- North Dakota Land Department
- US Bureau of Land Management



Mistral Energy Inc., Vantage Pipeline Project

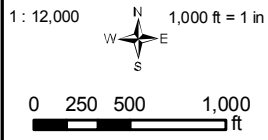
Proposed Pipeline Route
 1:12,000 Map Book
 Sheet: 8K

Date: 12/06/2011 Version: 2011 - 7

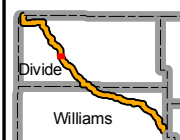


KC HARVEY
ENVIRONMENTAL, LLC

376 Gallatin Park Drive
 Bozeman, Montana 59715
 Phone: 406-585-7402
 Fax: 406-585-7428



- | | | |
|---------------------------|-----------------------------------|------------------------------|
| Pipeline with 16ft buffer | Vehicular Trail (4WD) | Waterfowl Production Area |
| 500 ft corridor | Secondary Road | National Wildlife Refuge |
| SEH Confirmed Wetlands | Private Road for service vehicles | North Dakota Game and Fish |
| NWI Wetlands | Local Neighborhood Road | North Dakota Land Department |
| | | US Bureau of Land Management |



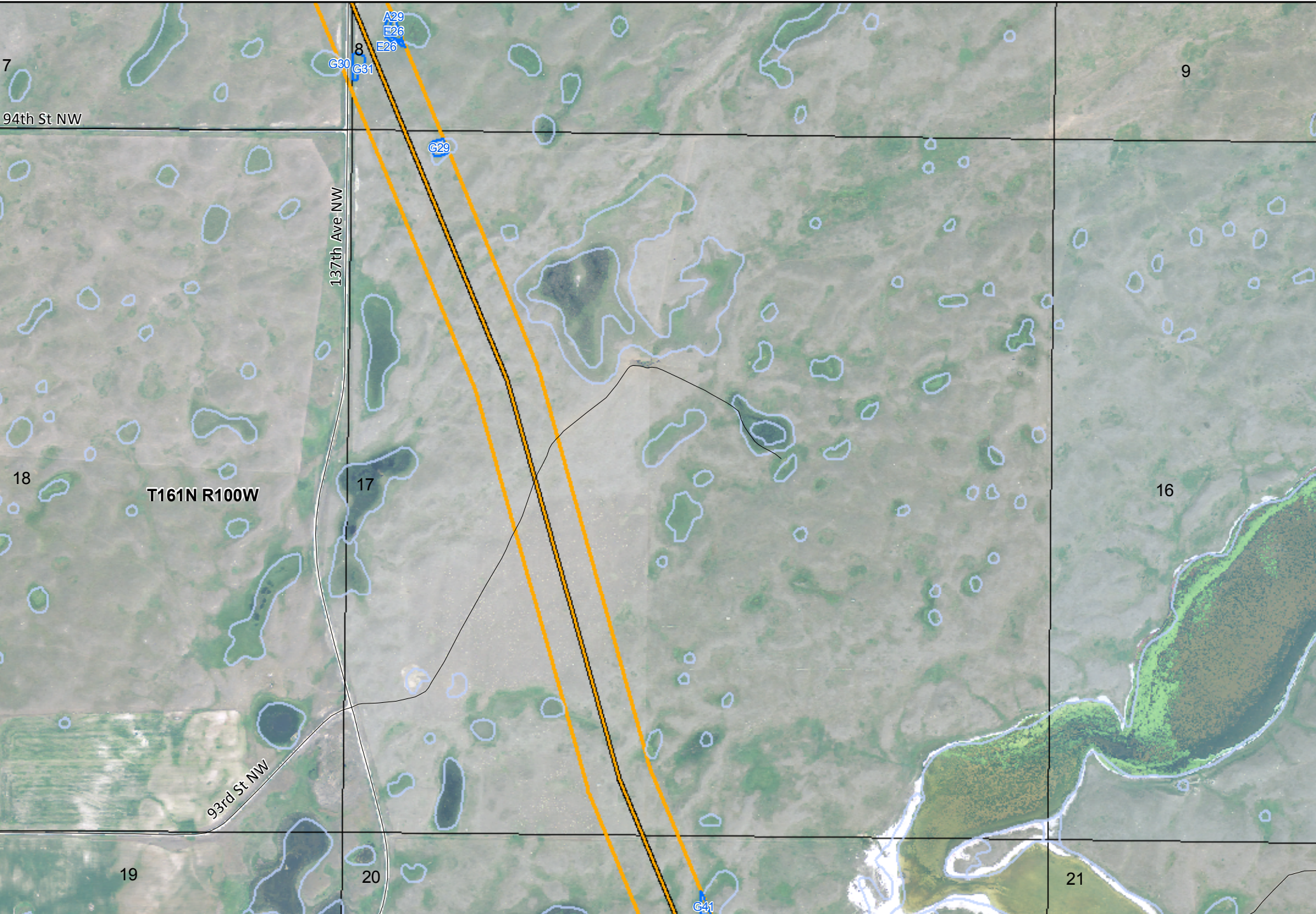
Mistral Energy Inc., Vantage Pipeline Project

Proposed Pipeline Route
 1:12,000 Map Book
 Sheet: 8L

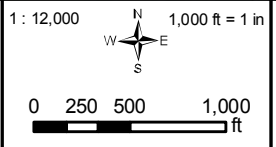


Date: 12/06/2011

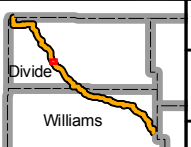
Version: 2011 - 7



KC HARVEY ENVIRONMENTAL, LLC
 376 Gallatin Park Drive
 Bozeman, Montana 59715
 Phone: 406-585-7402
 Fax: 406-585-7428



Pipeline with 16ft buffer	Vehicular Trail (4WD)	Waterfowl Production Area
500 ft corridor	Secondary Road	National Wildlife Refuge
SEH Confirmed Wetlands	Private Road for service vehicles	North Dakota Game and Fish
NWI Wetlands	Local Neighborhood Road	North Dakota Land Department
		US Bureau of Land Management

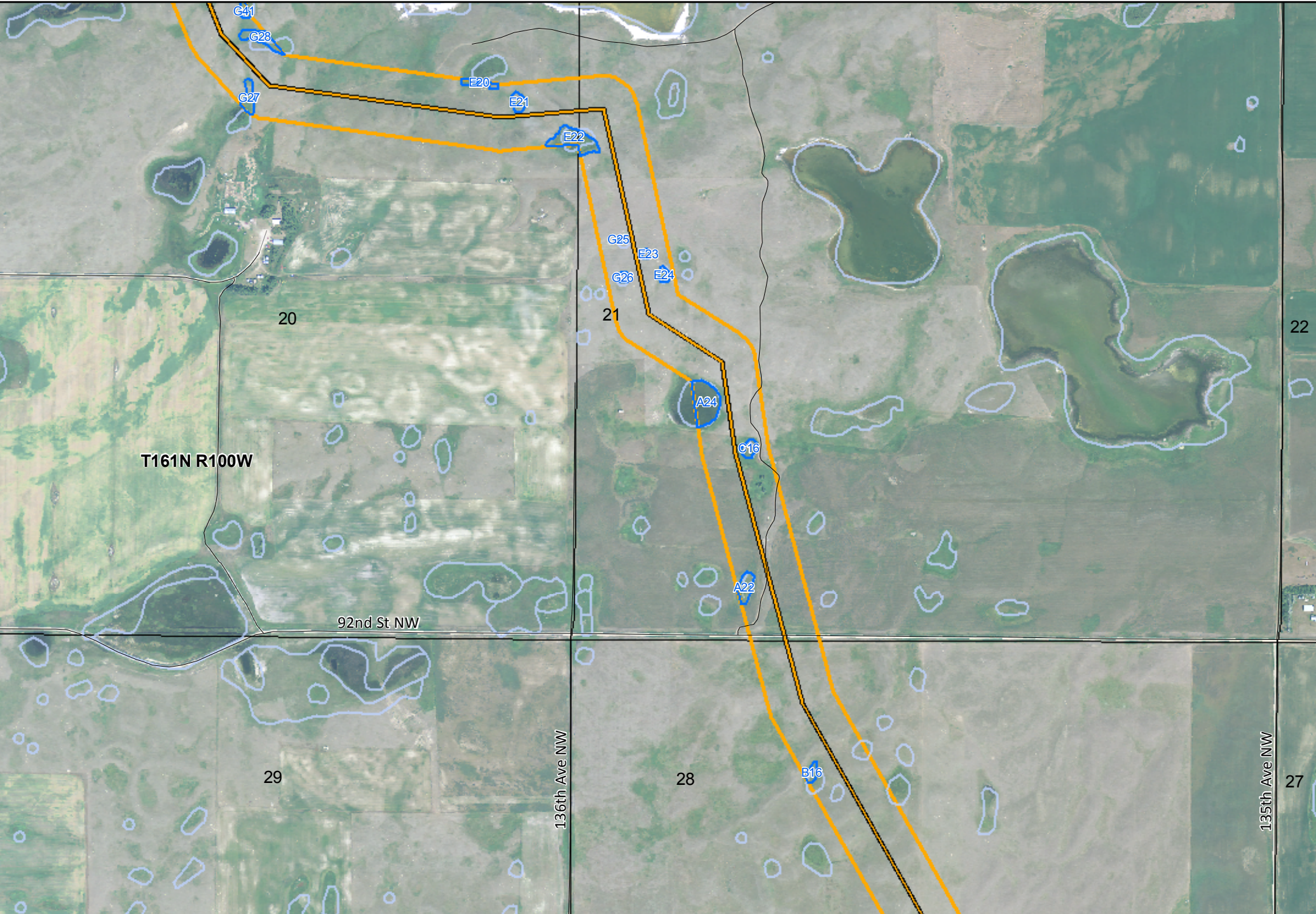


Mistral Energy Inc., Vantage Pipeline Project

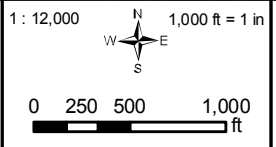
Proposed Pipeline Route
 1:12,000 Map Book
 Sheet: 8M

VANTAGE PIPELINE US LP

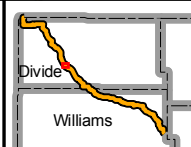
Date: 12/06/2011 Version: 2011 - 7



KC HARVEY
ENVIRONMENTAL, LLC
 376 Gallatin Park Drive
 Bozeman, Montana 59715
 Phone: 406-585-7402
 Fax: 406-585-7428



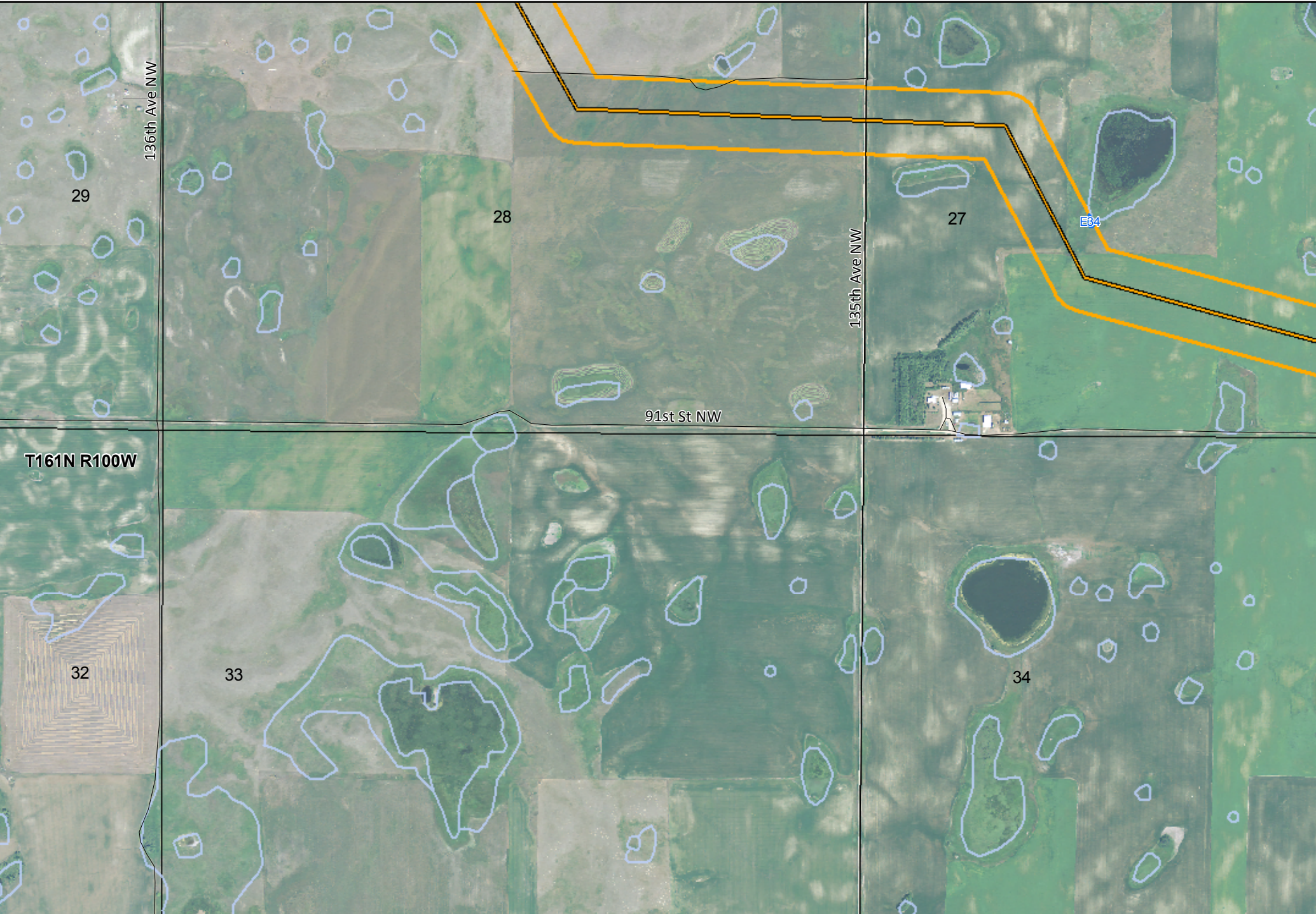
- Pipeline with 16ft buffer
- 500 ft corridor
- SEH Confirmed Wetlands
- NWI Wetlands
- Vehicular Trail (4WD)
- Secondary Road
- Private Road for service vehicles
- Local Neighborhood Road
- Waterfowl Production Area
- National Wildlife Refuge
- North Dakota Game and Fish
- North Dakota Land Department
- US Bureau of Land Management



Mistral Energy Inc., Vantage Pipeline Project

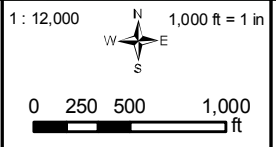
Proposed Pipeline Route
 1:12,000 Map Book
 Sheet: 8N

Date: 12/06/2011 Version: 2011 - 7

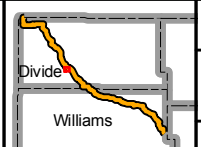


KC HARVEY
ENVIRONMENTAL, LLC

376 Gallatin Park Drive
 Bozeman, Montana 59715
 Phone: 406-585-7402
 Fax: 406-585-7428



- | | | |
|---------------------------|-----------------------------------|------------------------------|
| Pipeline with 16ft buffer | Vehicular Trail (4WD) | Waterfowl Production Area |
| 500 ft corridor | Secondary Road | National Wildlife Refuge |
| SEH Confirmed Wetlands | Private Road for service vehicles | North Dakota Game and Fish |
| NWI Wetlands | Local Neighborhood Road | North Dakota Land Department |
| | | US Bureau of Land Management |

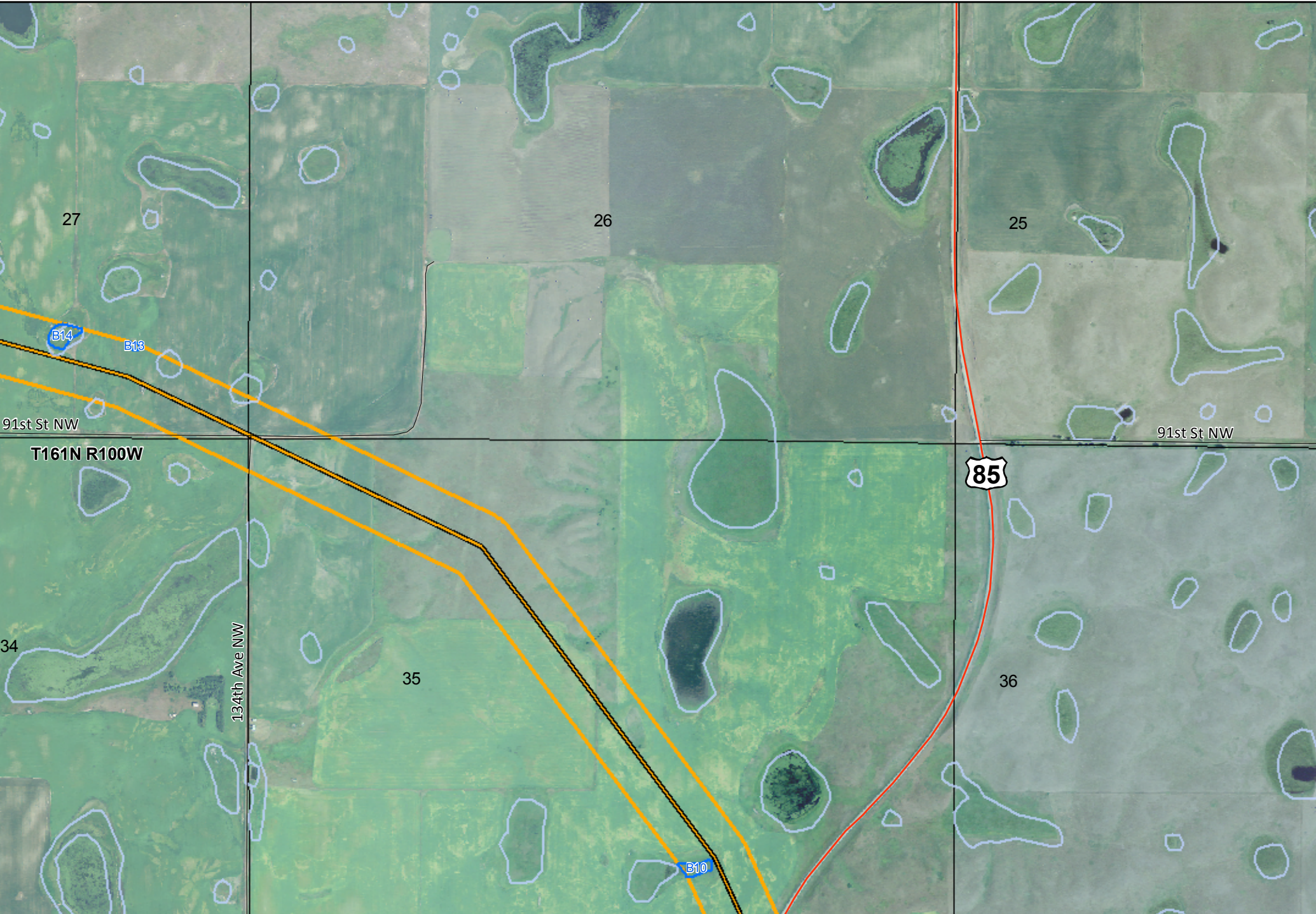


Mistral Energy Inc., Vantage Pipeline Project

Proposed Pipeline Route
 1:12,000 Map Book
 Sheet: 90

VANTAGE
 PIPELINE US LP


Date: 12/06/2011 Version: 2011 - 7



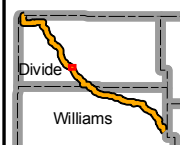
KC HARVEY
ENVIRONMENTAL, LLC

376 Gallatin Park Drive
 Bozeman, Montana 59715
 Phone: 406-585-7402
 Fax: 406-585-7428

1 : 12,000 1,000 ft = 1 in



- | | | |
|---------------------------|-----------------------------------|------------------------------|
| Pipeline with 16ft buffer | Vehicular Trail (4WD) | Waterfowl Production Area |
| 500 ft corridor | Secondary Road | National Wildlife Refuge |
| SEH Confirmed Wetlands | Private Road for service vehicles | North Dakota Game and Fish |
| NWI Wetlands | Local Neighborhood Road | North Dakota Land Department |
| | | US Bureau of Land Management |



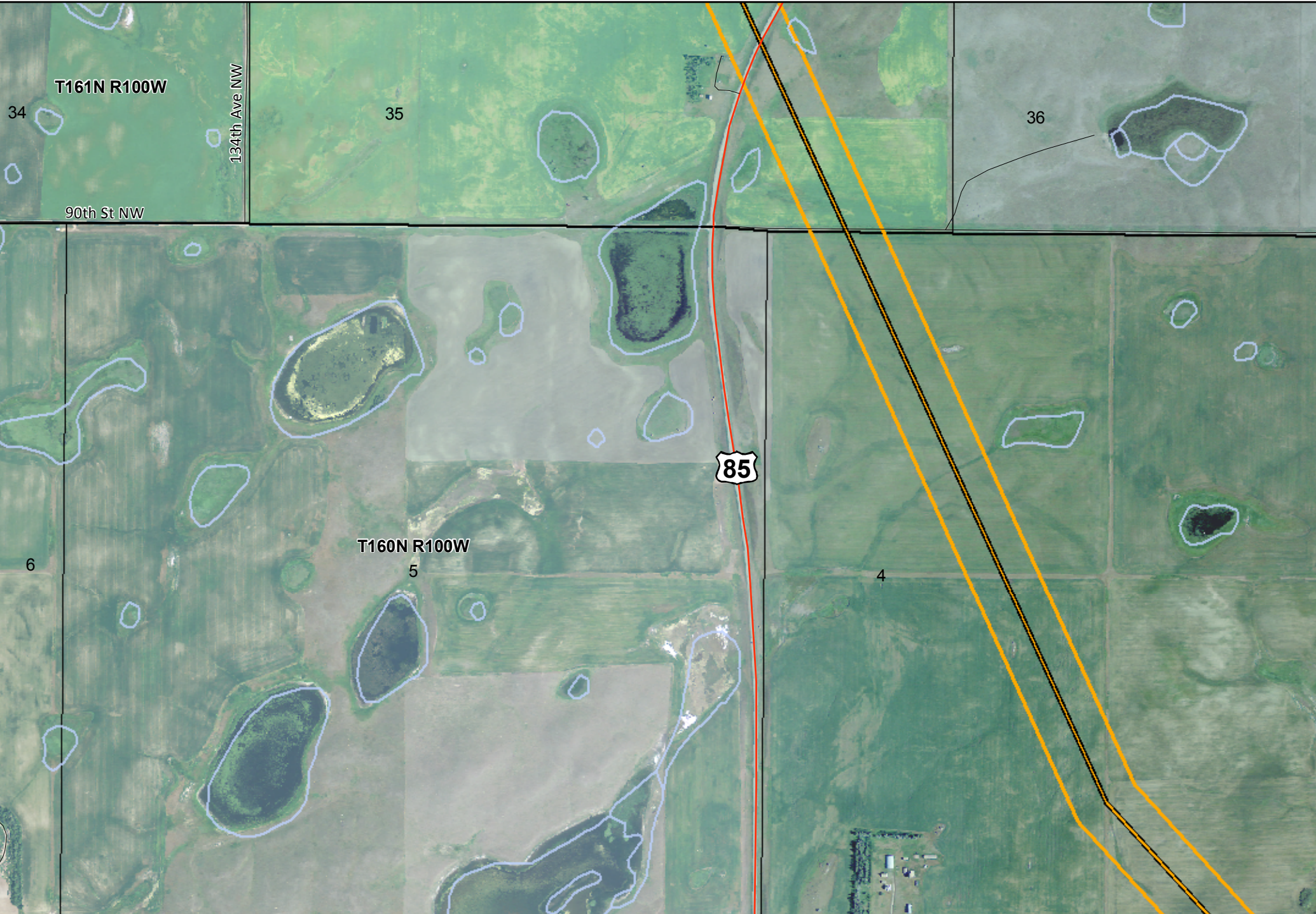
Mistral Energy Inc., Vantage Pipeline Project

Proposed Pipeline Route
 1:12,000 Map Book
 Sheet: 100



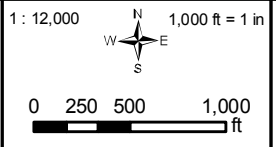
Date: 12/06/2011

Version: 2011 - 7



KC HARVEY
ENVIRONMENTAL, LLC

376 Gallatin Park Drive
 Bozeman, Montana 59715
 Phone: 406-585-7402
 Fax: 406-585-7428



- | | | |
|---------------------------|-----------------------------------|------------------------------|
| Pipeline with 16ft buffer | Vehicular Trail (4WD) | Waterfowl Production Area |
| 500 ft corridor | Secondary Road | National Wildlife Refuge |
| SEH Confirmed Wetlands | Private Road for service vehicles | North Dakota Game and Fish |
| NWI Wetlands | Local Neighborhood Road | North Dakota Land Department |
| | | US Bureau of Land Management |



Mistral Energy Inc., Vantage Pipeline Project

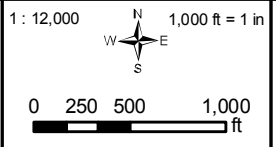
Proposed Pipeline Route
 1:12,000 Map Book
 Sheet: 10P

Date: 12/06/2011 Version: 2011 - 7

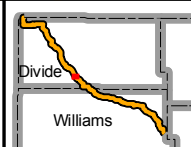


KC HARVEY
ENVIRONMENTAL, LLC

376 Gallatin Park Drive
 Bozeman, Montana 59715
 Phone: 406-585-7402
 Fax: 406-585-7428



- | | | |
|---------------------------|-----------------------------------|------------------------------|
| Pipeline with 16ft buffer | Vehicular Trail (4WD) | Waterfowl Production Area |
| 500 ft corridor | Secondary Road | National Wildlife Refuge |
| SEH Confirmed Wetlands | Private Road for service vehicles | North Dakota Game and Fish |
| NWI Wetlands | Local Neighborhood Road | North Dakota Land Department |
| | | US Bureau of Land Management |



Mistral Energy Inc., Vantage Pipeline Project

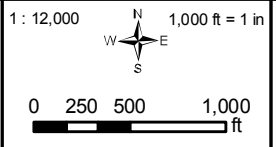
Proposed Pipeline Route
 1:12,000 Map Book
 Sheet: 11Q

VANTAGE
 PIPELINE US LP

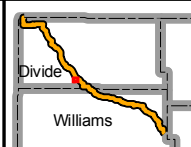
Date: 12/06/2011 Version: 2011 - 7



KC HARVEY ENVIRONMENTAL, LLC
 376 Gallatin Park Drive
 Bozeman, Montana 59715
 Phone: 406-585-7402
 Fax: 406-585-7428



Pipeline with 16ft buffer	Vehicular Trail (4WD)	Waterfowl Production Area
500 ft corridor	Secondary Road	National Wildlife Refuge
SEH Confirmed Wetlands	Private Road for service vehicles	North Dakota Game and Fish
NWI Wetlands	Local Neighborhood Road	North Dakota Land Department
		US Bureau of Land Management



Mistral Energy Inc., Vantage Pipeline Project

Proposed Pipeline Route
 1:12,000 Map Book
 Sheet: 11R

Date: 12/06/2011 Version: 2011 - 7



KC HARVEY
ENVIRONMENTAL, LLC

376 Gallatin Park Drive
 Bozeman, Montana 59715
 Phone: 406-585-7402
 Fax: 406-585-7428

1 : 12,000 1,000 ft = 1 in



0 250 500 1,000
 ft

- | | | |
|---------------------------|-----------------------------------|------------------------------|
| Pipeline with 16ft buffer | Vehicular Trail (4WD) | Waterfowl Production Area |
| 500 ft corridor | Secondary Road | National Wildlife Refuge |
| SEH Confirmed Wetlands | Private Road for service vehicles | North Dakota Game and Fish |
| NWI Wetlands | Local Neighborhood Road | North Dakota Land Department |
| | | US Bureau of Land Management |



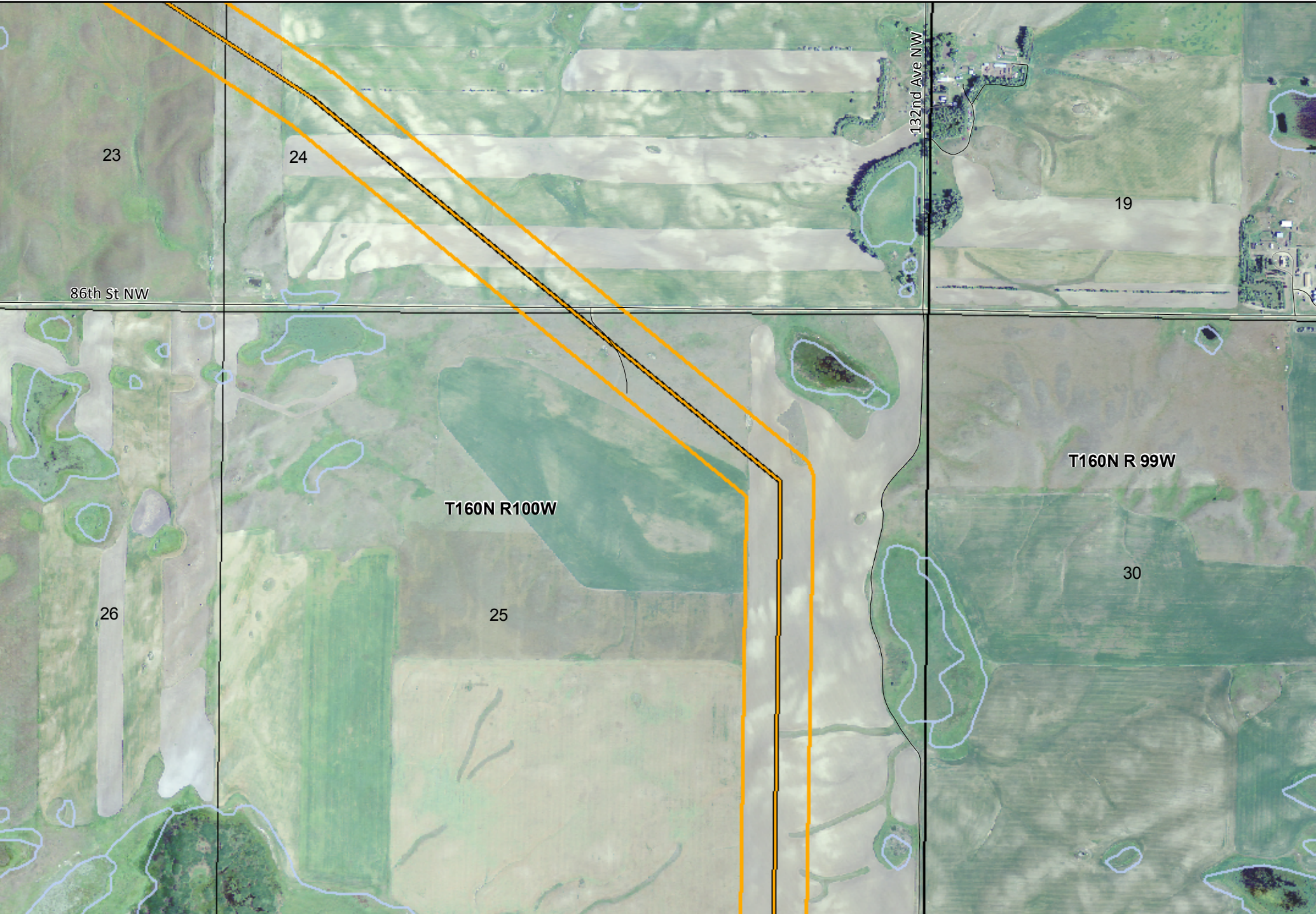
Mistral Energy Inc., Vantage Pipeline Project

Proposed Pipeline Route
 1:12,000 Map Book
 Sheet: 12R



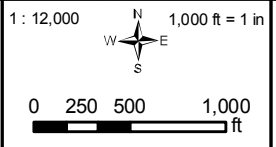
Date: 12/06/2011

Version: 2011 - 7



KC HARVEY
ENVIRONMENTAL, LLC

376 Gallatin Park Drive
 Bozeman, Montana 59715
 Phone: 406-585-7402
 Fax: 406-585-7428



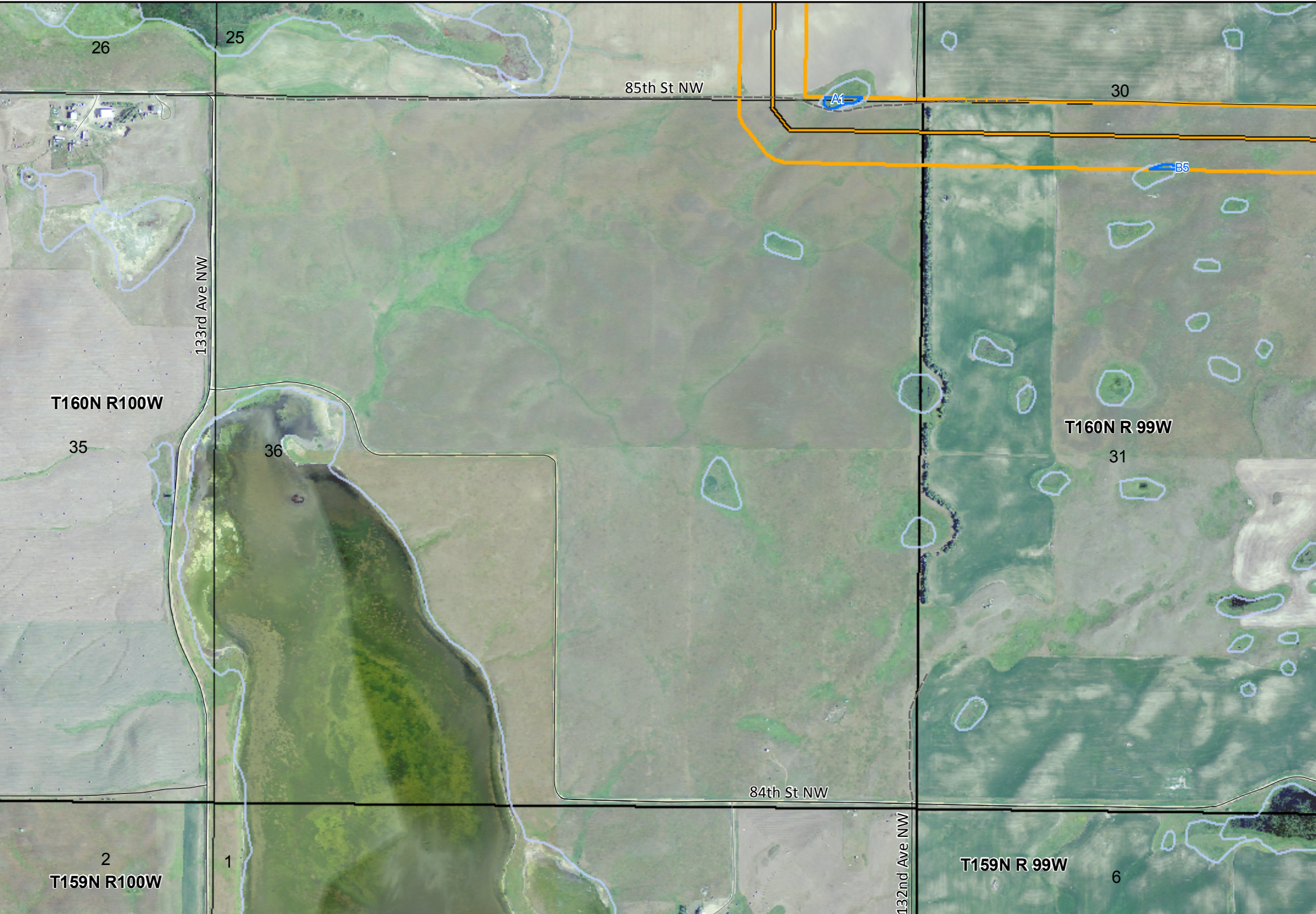
- | | | |
|---------------------------|-----------------------------------|------------------------------|
| Pipeline with 16ft buffer | Vehicular Trail (4WD) | Waterfowl Production Area |
| 500 ft corridor | Secondary Road | National Wildlife Refuge |
| SEH Confirmed Wetlands | Private Road for service vehicles | North Dakota Game and Fish |
| NWI Wetlands | Local Neighborhood Road | North Dakota Land Department |
| | | US Bureau of Land Management |



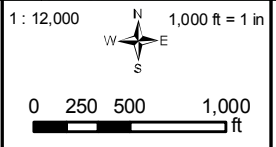
Mistral Energy Inc., Vantage Pipeline Project

Proposed Pipeline Route
 1:12,000 Map Book
 Sheet: 12S

Date: 12/06/2011 Version: 2011 - 7



KC HARVEY ENVIRONMENTAL, LLC
 376 Gallatin Park Drive
 Bozeman, Montana 59715
 Phone: 406-585-7402
 Fax: 406-585-7428



- Pipeline with 16ft buffer
- 500 ft corridor
- SEH Confirmed Wetlands
- NWI Wetlands
- Vehicular Trail (4WD)
- Secondary Road
- Private Road for service vehicles
- Local Neighborhood Road
- Waterfowl Production Area
- National Wildlife Refuge
- North Dakota Game and Fish
- North Dakota Land Department
- US Bureau of Land Management

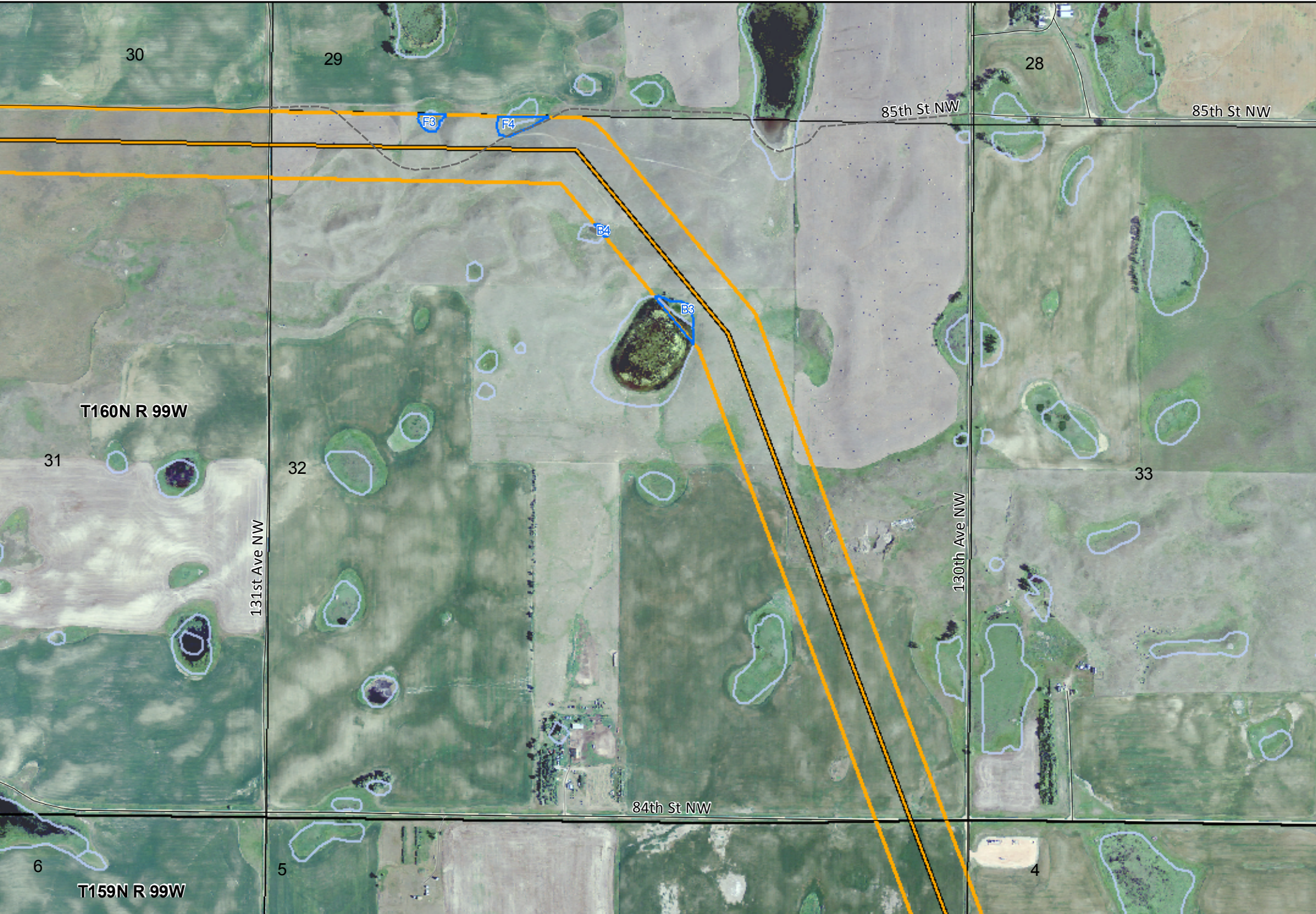


Mistral Energy Inc., Vantage Pipeline Project

Proposed Pipeline Route
 1:12,000 Map Book
 Sheet: 12T

VANTAGE PIPELINE US LP

Date: 12/06/2011 Version: 2011 - 7




KC HARVEY
ENVIRONMENTAL, LLC

376 Gallatin Park Drive
 Bozeman, Montana 59715
 Phone: 406-585-7402
 Fax: 406-585-7428

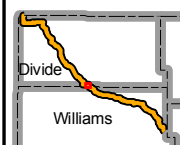
1 : 12,000



1,000 ft = 1 in



- | | | |
|---------------------------|-----------------------------------|------------------------------|
| Pipeline with 16ft buffer | Vehicular Trail (4WD) | Waterfowl Production Area |
| 500 ft corridor | Secondary Road | National Wildlife Refuge |
| SEH Confirmed Wetlands | Private Road for service vehicles | North Dakota Game and Fish |
| NWI Wetlands | Local Neighborhood Road | North Dakota Land Department |
| | | US Bureau of Land Management |



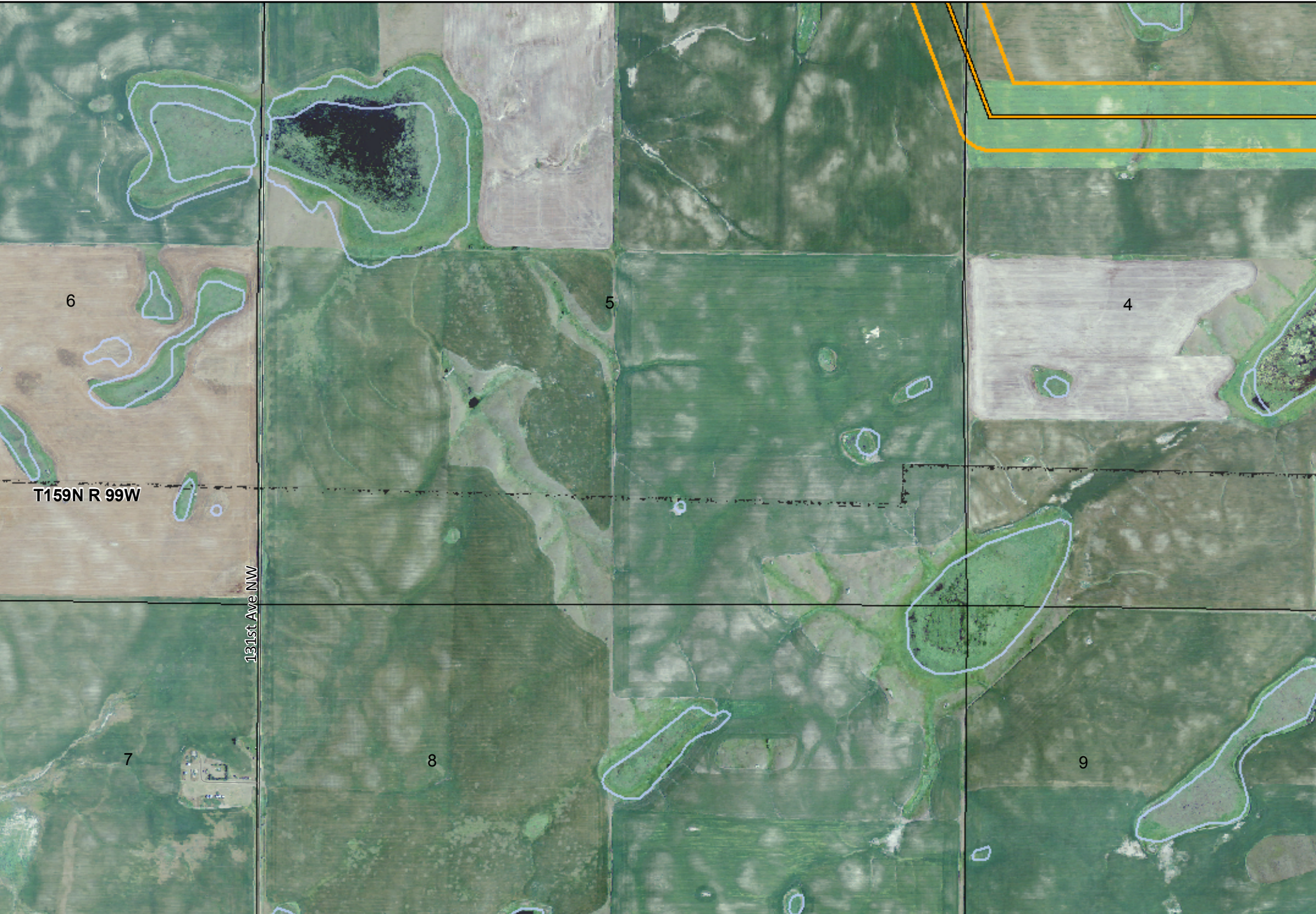
Mistral Energy Inc., Vantage Pipeline Project

Proposed Pipeline Route
 1:12,000 Map Book
 Sheet: 13T



Date: 12/06/2011

Version: 2011 - 7




KC HARVEY
ENVIRONMENTAL, LLC

376 Gallatin Park Drive
Bozeman, Montana 59715
Phone: 406-585-7402
Fax: 406-585-7428

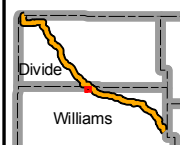
1 : 12,000



1,000 ft = 1 in



- | | | |
|---------------------------|-----------------------------------|------------------------------|
| Pipeline with 16ft buffer | Vehicular Trail (4WD) | Waterfowl Production Area |
| 500 ft corridor | Secondary Road | National Wildlife Refuge |
| SEH Confirmed Wetlands | Private Road for service vehicles | North Dakota Game and Fish |
| NWI Wetlands | Local Neighborhood Road | North Dakota Land Department |
| | | US Bureau of Land Management |



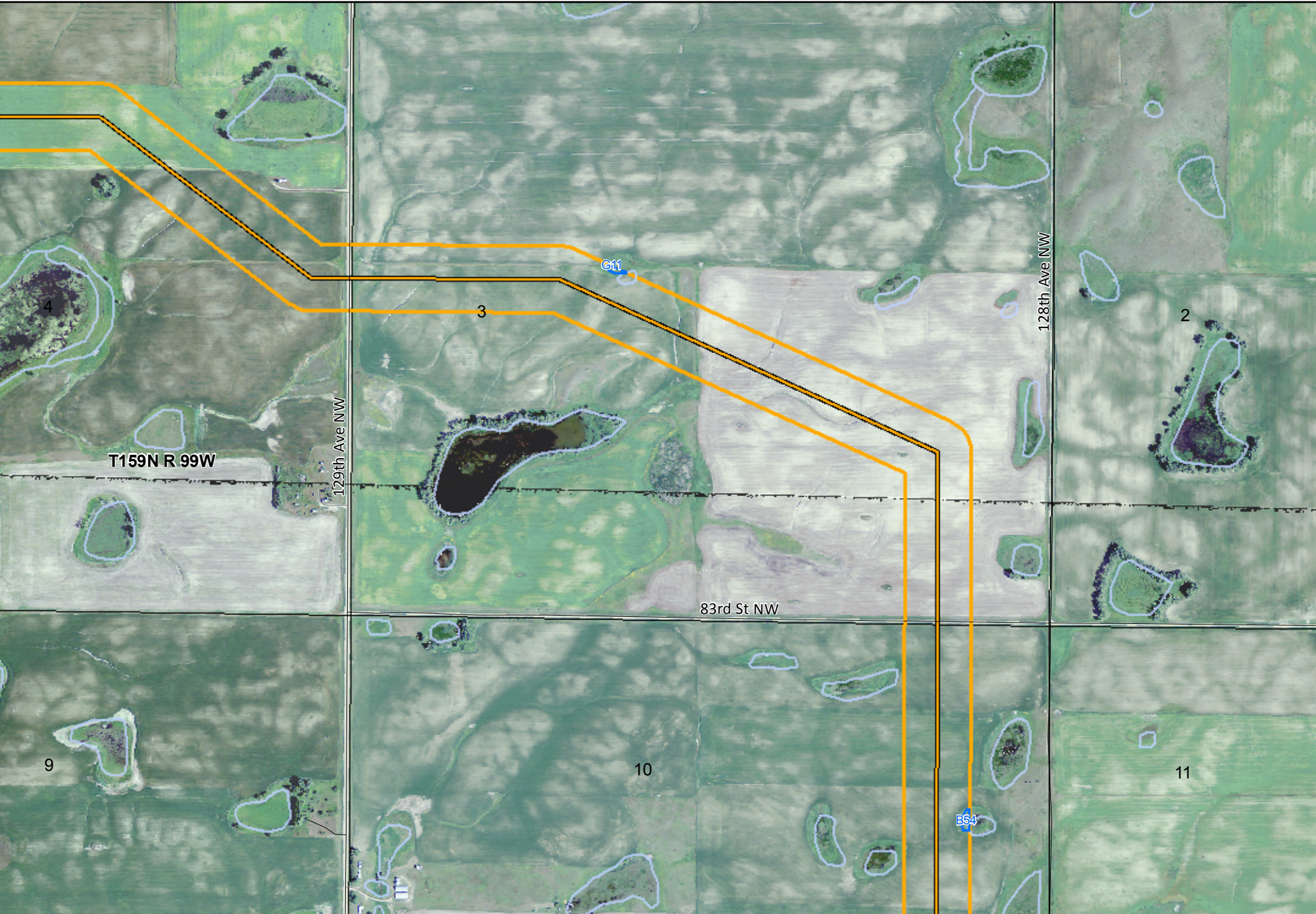
Mistral Energy Inc., Vantage Pipeline Project

Proposed Pipeline Route
1:12,000 Map Book
Sheet: 13U



Date: 12/06/2011

Version: 2011 - 7




KC HARVEY
ENVIRONMENTAL, LLC

376 Gallatin Park Drive
Bozeman, Montana 59715
Phone: 406-585-7402
Fax: 406-585-7428

1 : 12,000



1,000 ft = 1 in



- | | | |
|---------------------------|-----------------------------------|------------------------------|
| Pipeline with 16ft buffer | Vehicular Trail (4WD) | Waterfowl Production Area |
| 500 ft corridor | Secondary Road | National Wildlife Refuge |
| SEH Confirmed Wetlands | Private Road for service vehicles | North Dakota Game and Fish |
| NWI Wetlands | Local Neighborhood Road | North Dakota Land Department |
| | | US Bureau of Land Management |



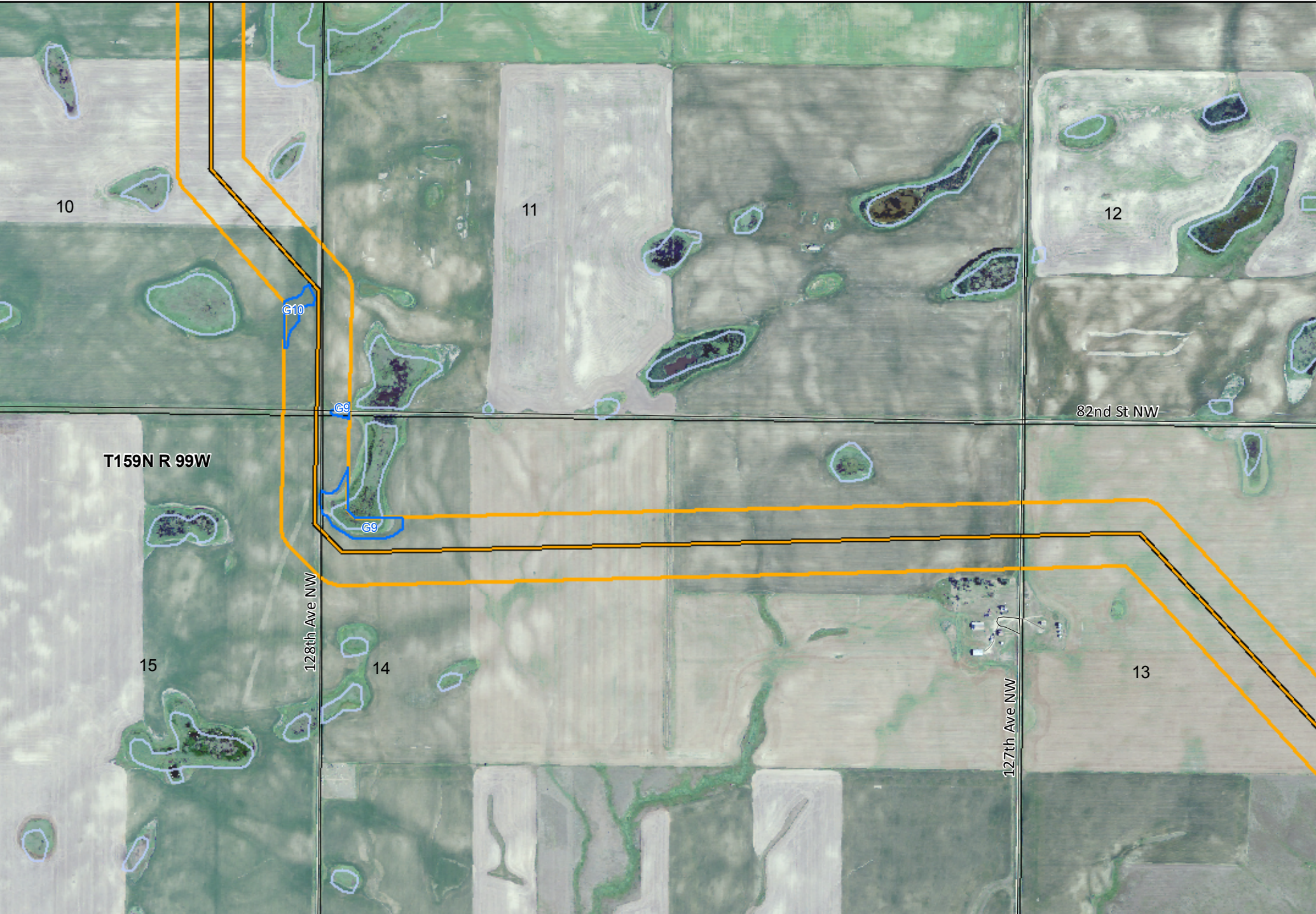
Mistral Energy Inc., Vantage Pipeline Project

Proposed Pipeline Route
1:12,000 Map Book
Sheet: 14U



Date: 12/06/2011

Version: 2011 - 7




KC HARVEY
ENVIRONMENTAL, LLC

376 Gallatin Park Drive
 Bozeman, Montana 59715
 Phone: 406-585-7402
 Fax: 406-585-7428

1 : 12,000



1,000 ft = 1 in



- | | | |
|---------------------------|-----------------------------------|------------------------------|
| Pipeline with 16ft buffer | Vehicular Trail (4WD) | Waterfowl Production Area |
| 500 ft corridor | Secondary Road | National Wildlife Refuge |
| SEH Confirmed Wetlands | Private Road for service vehicles | North Dakota Game and Fish |
| NWI Wetlands | Local Neighborhood Road | North Dakota Land Department |
| | | US Bureau of Land Management |



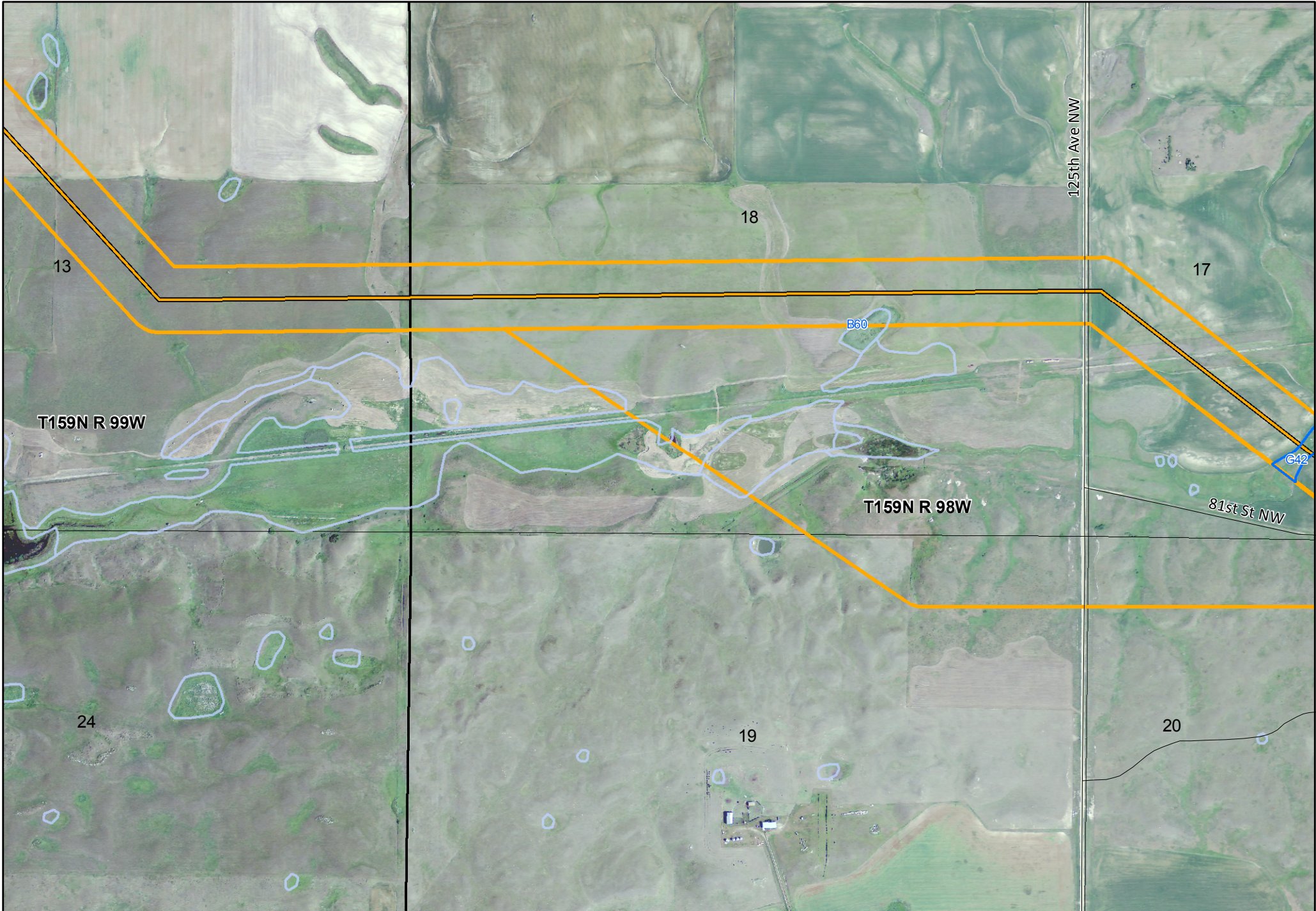
Mistral Energy Inc., Vantage Pipeline Project

Proposed Pipeline Route
 1:12,000 Map Book
 Sheet: 15V



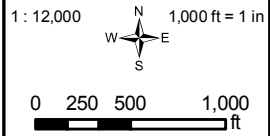
Date: 12/06/2011

Version: 2011 - 7

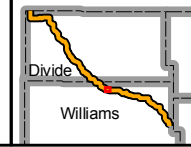


**KC HARVEY
ENVIRONMENTAL, LLC**

376 Gallatin Park Drive
Bozeman, Montana 59715
Phone: 406-585-7402
Fax: 406-585-7428



- | | | |
|---------------------------|-----------------------------------|------------------------------|
| Pipeline with 16ft buffer | Vehicular Trail (4WD) | Waterfowl Production Area |
| 500 ft corridor | Secondary Road | National Wildlife Refuge |
| SEH Confirmed Wetlands | Private Road for service vehicles | North Dakota Game and Fish |
| NWI Wetlands | Local Neighborhood Road | North Dakota Land Department |
| | | US Bureau of Land Management |

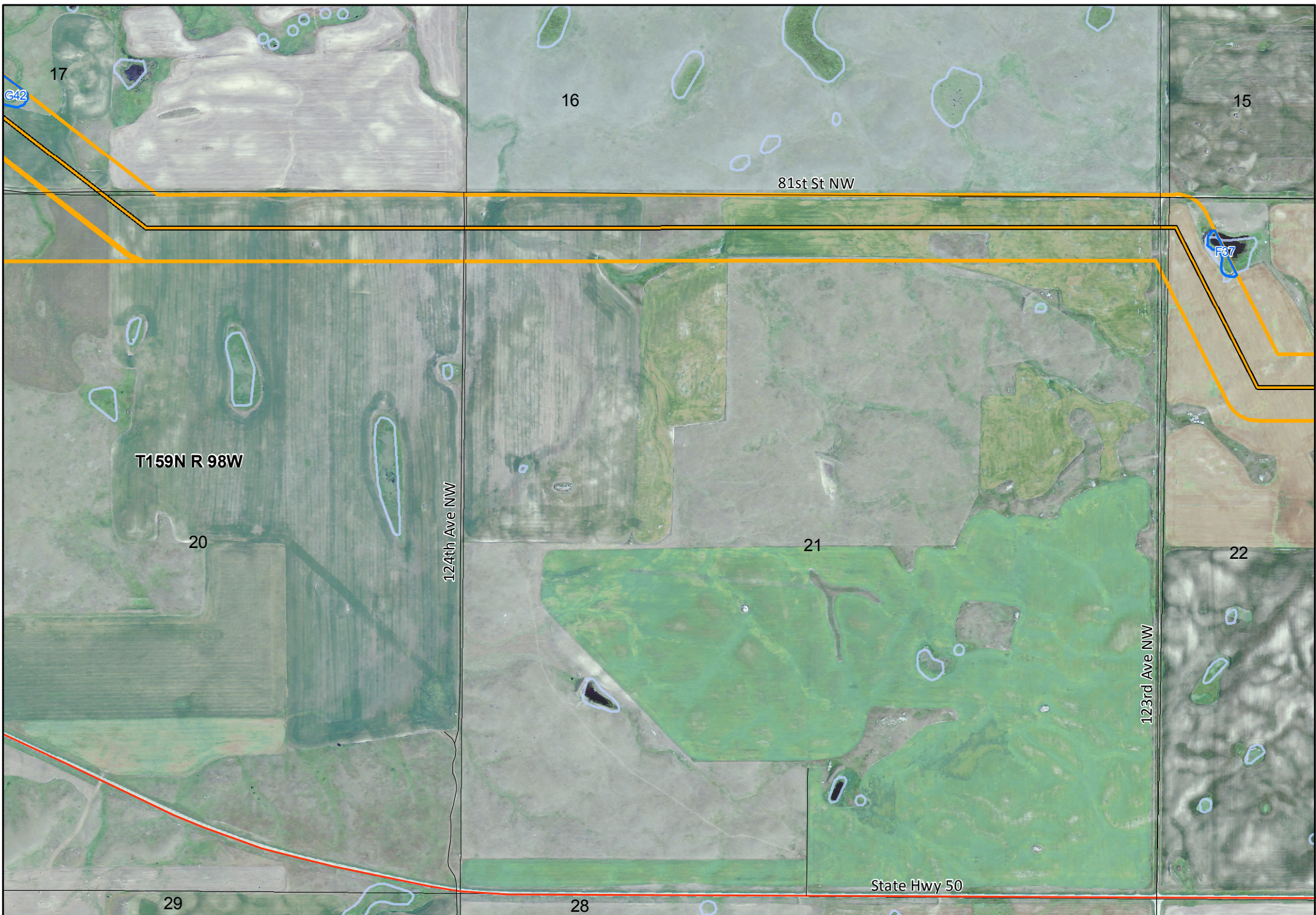


Mistral Energy Inc., Vantage Pipeline Project

Proposed Pipeline Route
1:12,000 Map Book
Sheet: 16V



Date: 12/06/2011 Version: 2011 - 7



T159N R 98W

81st St NW

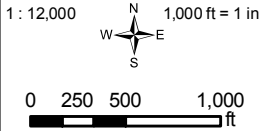
124th Ave NW

123rd Ave NW

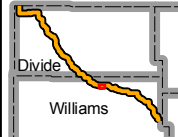
State Hwy 50

KC HARVEY
ENVIRONMENTAL, LLC

376 Gallatin Park Drive
Bozeman, Montana 59715
Phone: 406-585-7402
Fax: 406-585-7428



- Pipeline with 16ft buffer
- 500 ft corridor
- SEH Confirmed Wetlands
- NWI Wetlands
- Vehicular Trail (4WD)
- Secondary Road
- Private Road for service vehicles
- Local Neighborhood Road
- Waterfowl Production Area
- National Wildlife Refuge
- North Dakota Game and Fish
- North Dakota Land Department
- US Bureau of Land Management



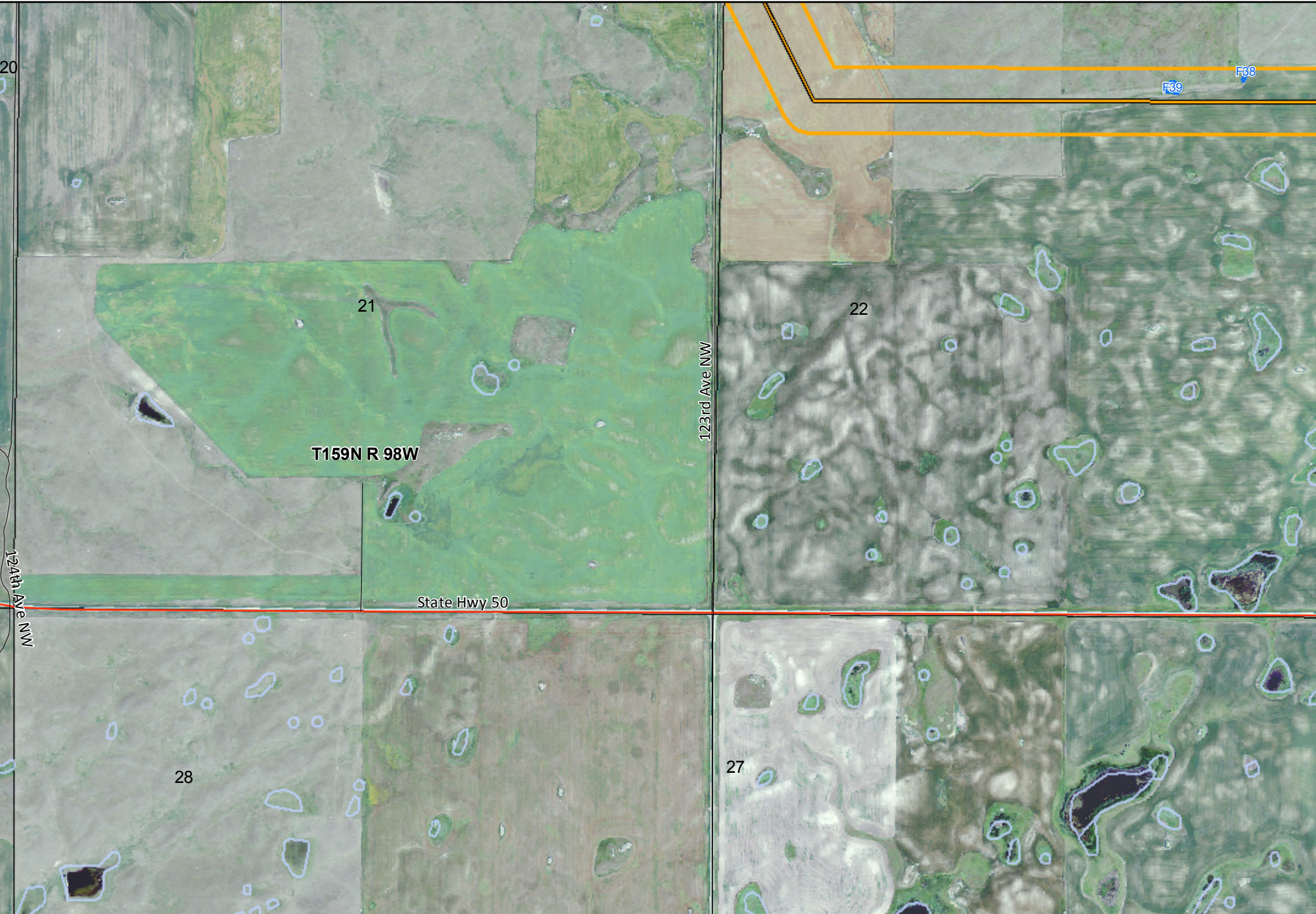
Mistral Energy Inc., Vantage Pipeline Project

Proposed Pipeline Route
1:12,000 Map Book
Sheet: 16W



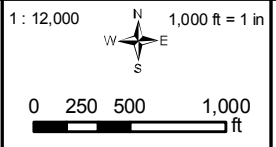
Date: 12/06/2011

Version: 2011 - 7

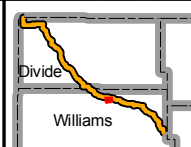


KC HARVEY
ENVIRONMENTAL, LLC

376 Gallatin Park Drive
 Bozeman, Montana 59715
 Phone: 406-585-7402
 Fax: 406-585-7428



- | | | |
|---------------------------|-----------------------------------|------------------------------|
| Pipeline with 16ft buffer | Vehicular Trail (4WD) | Waterfowl Production Area |
| 500 ft corridor | Secondary Road | National Wildlife Refuge |
| SEH Confirmed Wetlands | Private Road for service vehicles | North Dakota Game and Fish |
| NWI Wetlands | Local Neighborhood Road | North Dakota Land Department |
| | | US Bureau of Land Management |

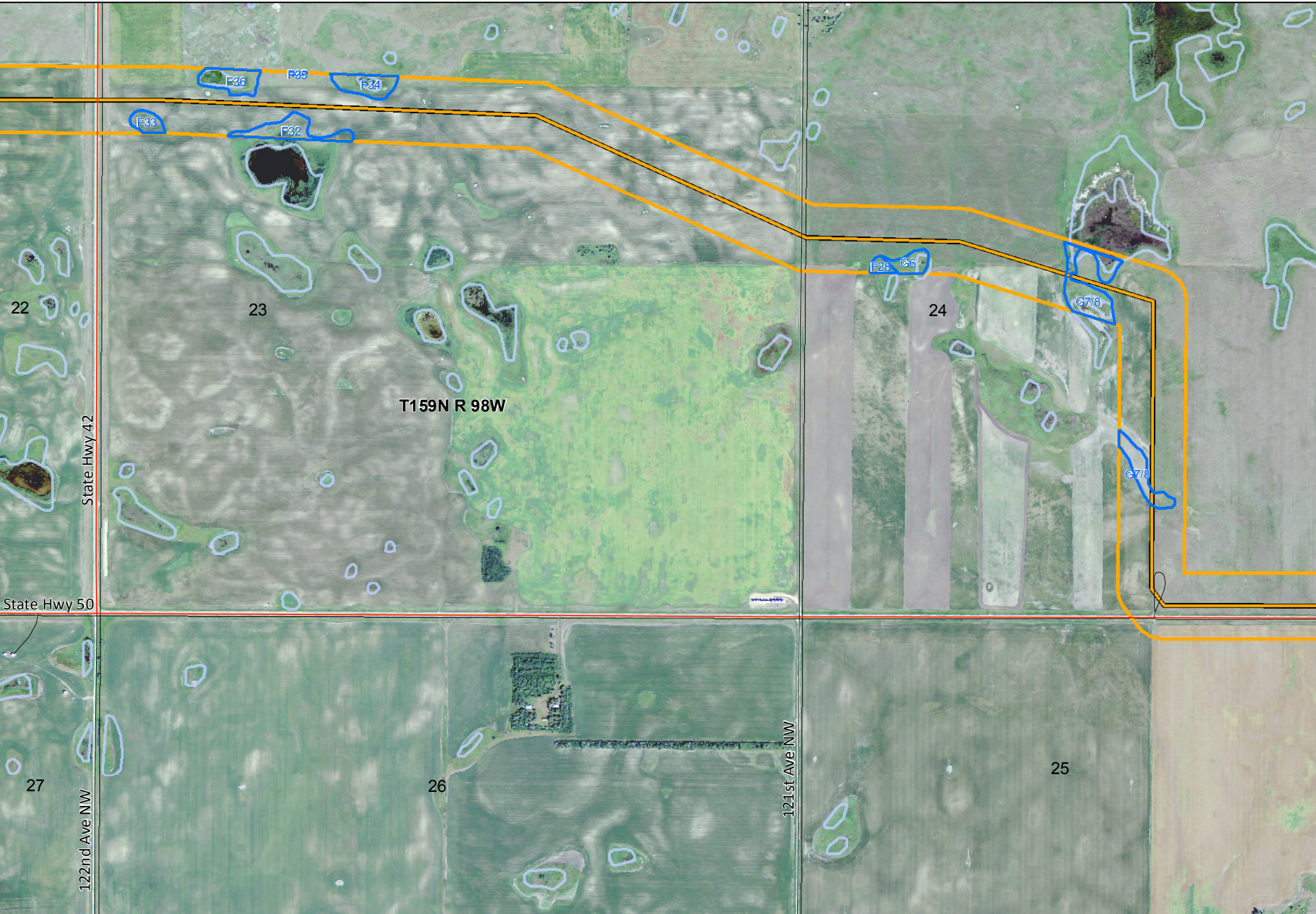


Mistral Energy Inc., Vantage Pipeline Project

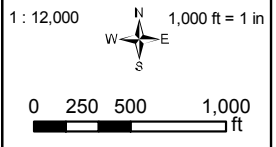
Proposed Pipeline Route
 1:12,000 Map Book
 Sheet: 17X



Date: 12/06/2011 Version: 2011 - 7



KC HARVEY ENVIRONMENTAL, LLC
 376 Gallatin Park Drive
 Bozeman, Montana 59715
 Phone: 406-585-7402
 Fax: 406-585-7428



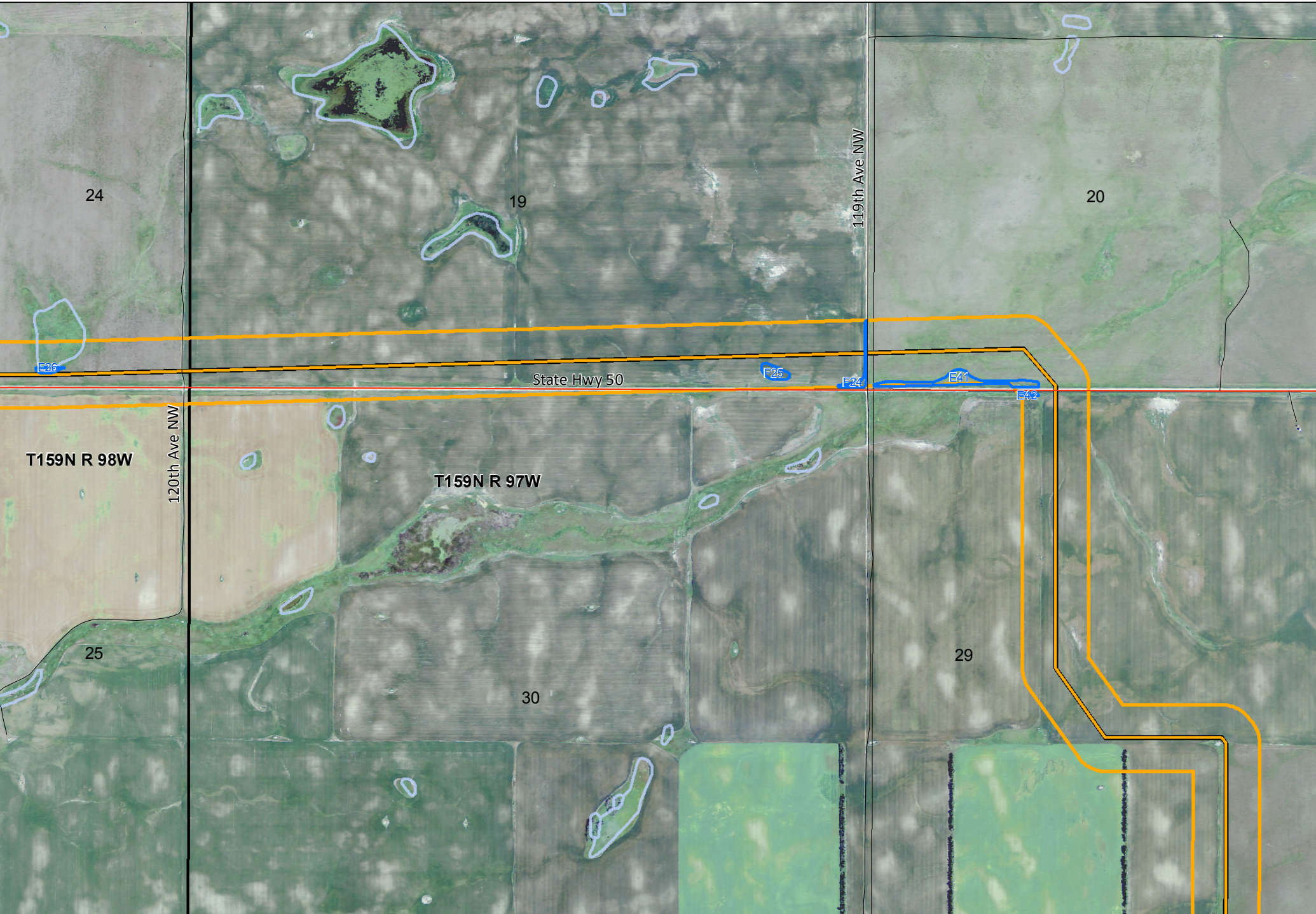
- Pipeline with 16ft buffer
- 500 ft corridor
- SEH Confirmed Wetlands
- NWI Wetlands
- Vehicular Trail (4WD)
- Secondary Road
- Private Road for service vehicles
- Local Neighborhood Road
- Waterfowl Production Area
- National Wildlife Refuge
- North Dakota Game and Fish
- North Dakota Land Department
- US Bureau of Land Management



Mistral Energy Inc., Vantage Pipeline Project

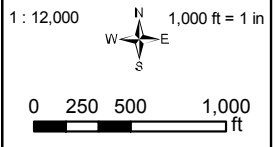
Proposed Pipeline Route
 1:12,000 Map Book
 Sheet: 18X

Date: 12/06/2011 Version: 2011 - 7



KC HARVEY
ENVIRONMENTAL, LLC

376 Gallatin Park Drive
 Bozeman, Montana 59715
 Phone: 406-585-7402
 Fax: 406-585-7428



- | | | |
|---------------------------|-----------------------------------|------------------------------|
| Pipeline with 16ft buffer | Vehicular Trail (4WD) | Waterfowl Production Area |
| 500 ft corridor | Secondary Road | National Wildlife Refuge |
| SEH Confirmed Wetlands | Private Road for service vehicles | North Dakota Game and Fish |
| NWI Wetlands | Local Neighborhood Road | North Dakota Land Department |
| | | US Bureau of Land Management |



Mistral Energy Inc., Vantage Pipeline Project

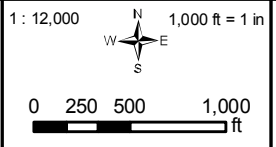
Proposed Pipeline Route
 1:12,000 Map Book
 Sheet: 19X

Date: 12/06/2011 Version: 2011 - 7

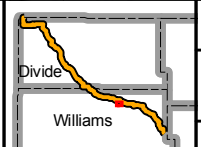


KC HARVEY
ENVIRONMENTAL, LLC

376 Gallatin Park Drive
 Bozeman, Montana 59715
 Phone: 406-585-7402
 Fax: 406-585-7428



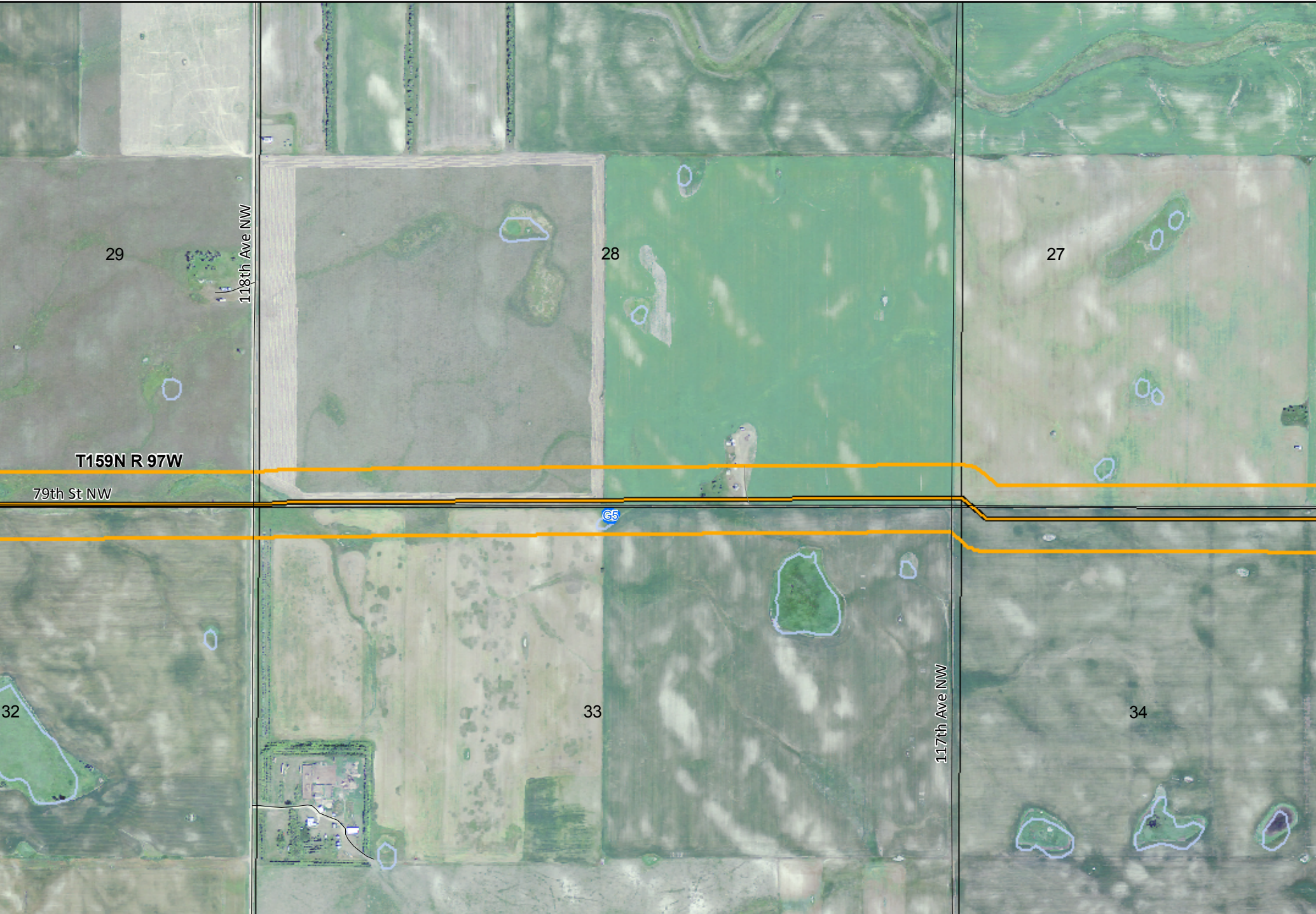
- Pipeline with 16ft buffer
- 500 ft corridor
- SEH Confirmed Wetlands
- NWI Wetlands
- Vehicular Trail (4WD)
- Secondary Road
- Private Road for service vehicles
- Local Neighborhood Road
- Waterfowl Production Area
- National Wildlife Refuge
- North Dakota Game and Fish
- North Dakota Land Department
- US Bureau of Land Management



Mistral Energy Inc., Vantage Pipeline Project

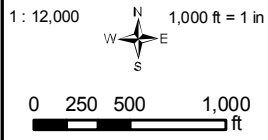
Proposed Pipeline Route
 1:12,000 Map Book
 Sheet: 19Y

Date: 12/06/2011 Version: 2011 - 7

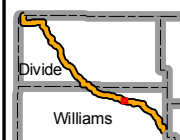


KC HARVEY
ENVIRONMENTAL, LLC

376 Gallatin Park Drive
 Bozeman, Montana 59715
 Phone: 406-585-7402
 Fax: 406-585-7428



- | | | |
|---------------------------|-----------------------------------|------------------------------|
| Pipeline with 16ft buffer | Vehicular Trail (4WD) | Waterfowl Production Area |
| 500 ft corridor | Secondary Road | National Wildlife Refuge |
| SEH Confirmed Wetlands | Private Road for service vehicles | North Dakota Game and Fish |
| NWI Wetlands | Local Neighborhood Road | North Dakota Land Department |
| | | US Bureau of Land Management |

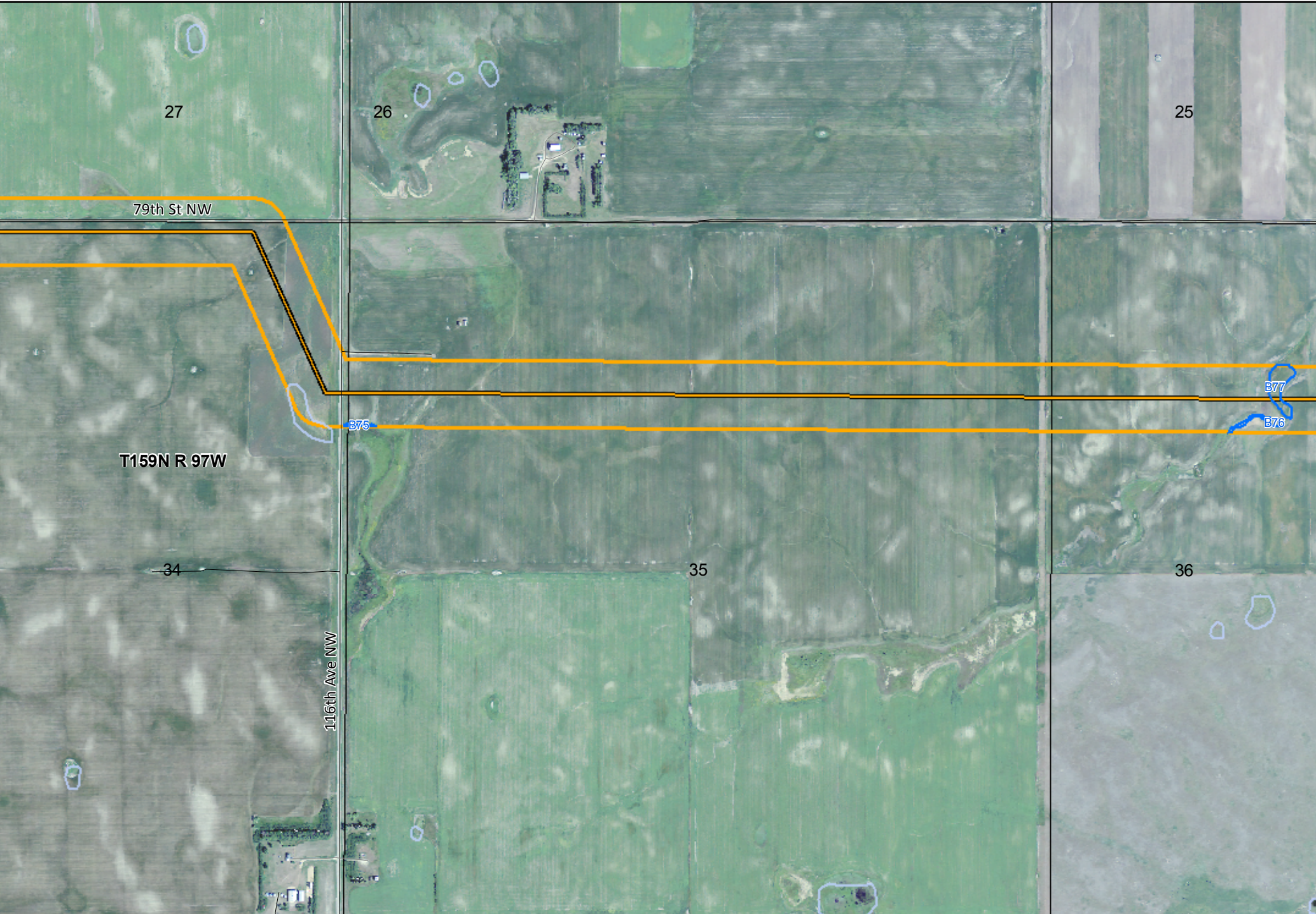


Mistral Energy Inc., Vantage Pipeline Project

Proposed Pipeline Route
 1:12,000 Map Book
 Sheet: 20X

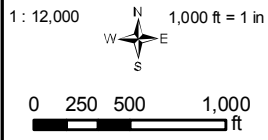
VANTAGE
 PIPELINE US LP

Date: 12/06/2011 Version: 2011 - 7

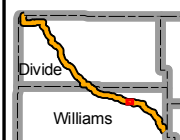


KC HARVEY
ENVIRONMENTAL, LLC

376 Gallatin Park Drive
 Bozeman, Montana 59715
 Phone: 406-585-7402
 Fax: 406-585-7428



- | | | |
|---------------------------|-----------------------------------|------------------------------|
| Pipeline with 16ft buffer | Vehicular Trail (4WD) | Waterfowl Production Area |
| 500 ft corridor | Secondary Road | National Wildlife Refuge |
| SEH Confirmed Wetlands | Private Road for service vehicles | North Dakota Game and Fish |
| NWI Wetlands | Local Neighborhood Road | North Dakota Land Department |
| | | US Bureau of Land Management |

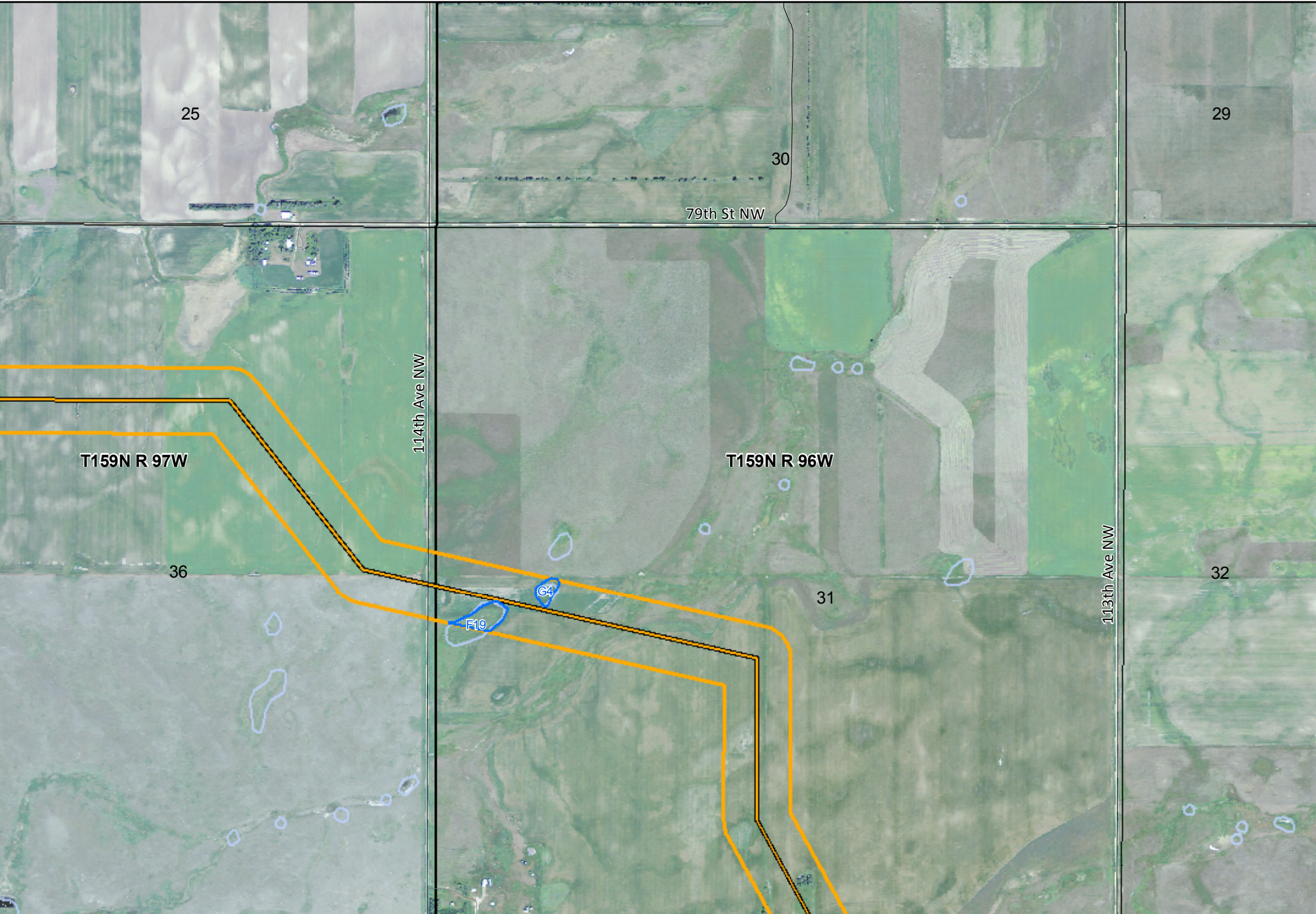


Mistral Energy Inc., Vantage Pipeline Project

Proposed Pipeline Route
 1:12,000 Map Book
 Sheet: 21Y

VANTAGE
 PIPELINE US LP

Date: 12/06/2011 Version: 2011 - 7



T159N R 97W

T159N R 96W

25

29

30

79th St NW

36

31

32

114th Ave NW

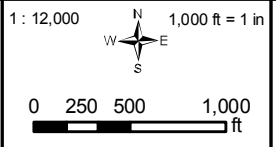
113th Ave NW

C4

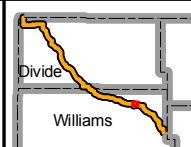
F10

KC HARVEY
ENVIRONMENTAL, LLC

376 Gallatin Park Drive
Bozeman, Montana 59715
Phone: 406-585-7402
Fax: 406-585-7428



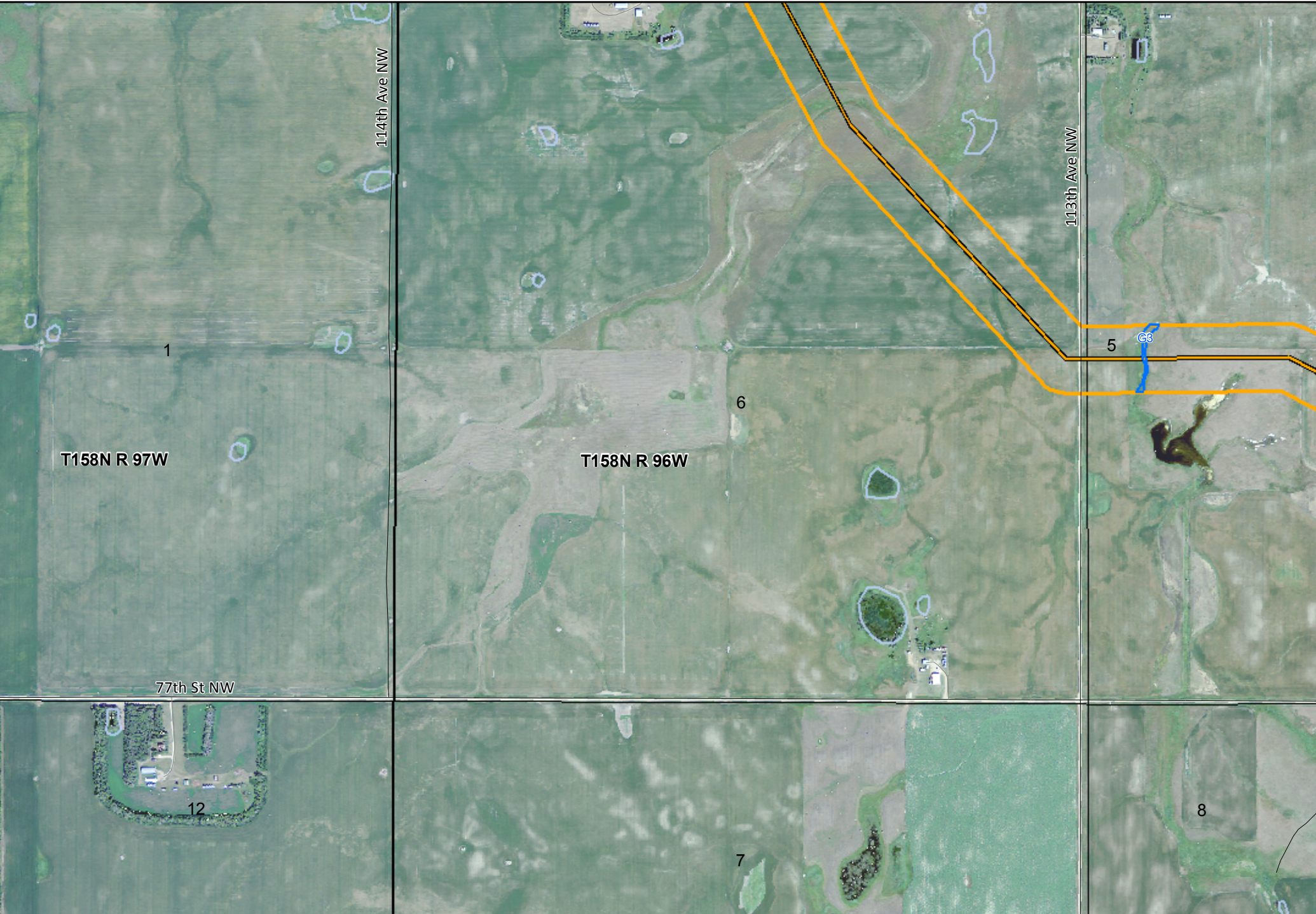
- | | | |
|---------------------------|-----------------------------------|------------------------------|
| Pipeline with 16ft buffer | Vehicular Trail (4WD) | Waterfowl Production Area |
| 500 ft corridor | Secondary Road | National Wildlife Refuge |
| SEH Confirmed Wetlands | Private Road for service vehicles | North Dakota Game and Fish |
| NWI Wetlands | Local Neighborhood Road | North Dakota Land Department |
| | | US Bureau of Land Management |



Mistral Energy Inc., Vantage Pipeline Project

Proposed Pipeline Route
1:12,000 Map Book
Sheet: 22Y

Date: 12/06/2011 Version: 2011 - 7




KC HARVEY
ENVIRONMENTAL, LLC

376 Gallatin Park Drive
 Bozeman, Montana 59715
 Phone: 406-585-7402
 Fax: 406-585-7428

1 : 12,000



1,000 ft = 1 in



- | | | |
|---------------------------|-----------------------------------|------------------------------|
| Pipeline with 16ft buffer | Vehicular Trail (4WD) | Waterfowl Production Area |
| 500 ft corridor | Secondary Road | National Wildlife Refuge |
| SEH Confirmed Wetlands | Private Road for service vehicles | North Dakota Game and Fish |
| NWI Wetlands | Local Neighborhood Road | North Dakota Land Department |
| | | US Bureau of Land Management |



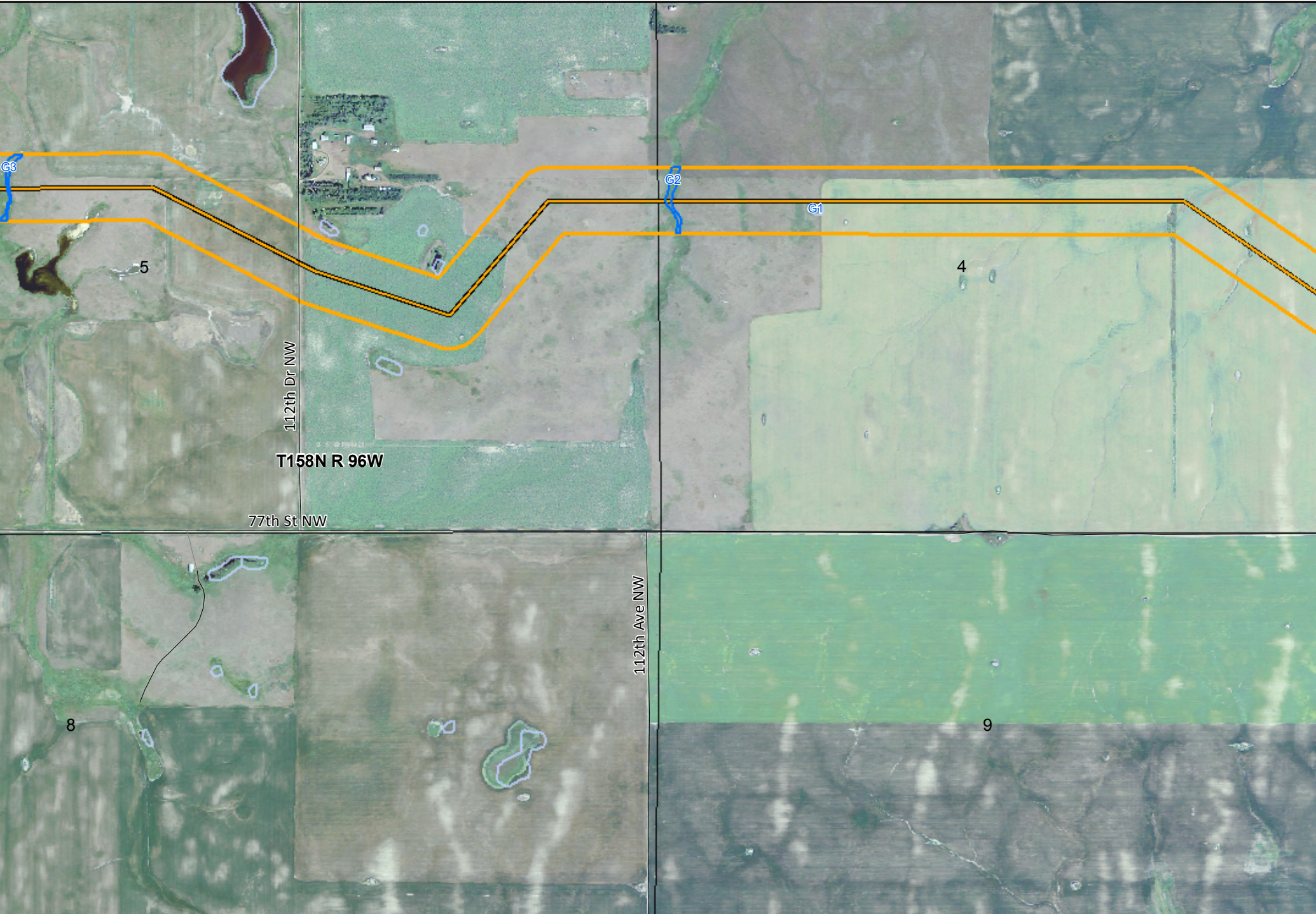
Mistral Energy Inc., Vantage Pipeline Project

Proposed Pipeline Route
 1:12,000 Map Book
 Sheet: 22Z

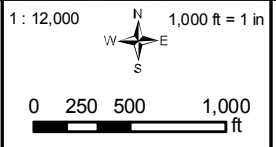


Date: 12/06/2011

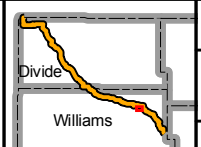
Version: 2011 - 7



KC HARVEY ENVIRONMENTAL, LLC
 376 Gallatin Park Drive
 Bozeman, Montana 59715
 Phone: 406-585-7402
 Fax: 406-585-7428



- | | | |
|---------------------------|-----------------------------------|------------------------------|
| Pipeline with 16ft buffer | Vehicular Trail (4WD) | Waterfowl Production Area |
| 500 ft corridor | Secondary Road | National Wildlife Refuge |
| SEH Confirmed Wetlands | Private Road for service vehicles | North Dakota Game and Fish |
| NWI Wetlands | Local Neighborhood Road | North Dakota Land Department |
| | | US Bureau of Land Management |

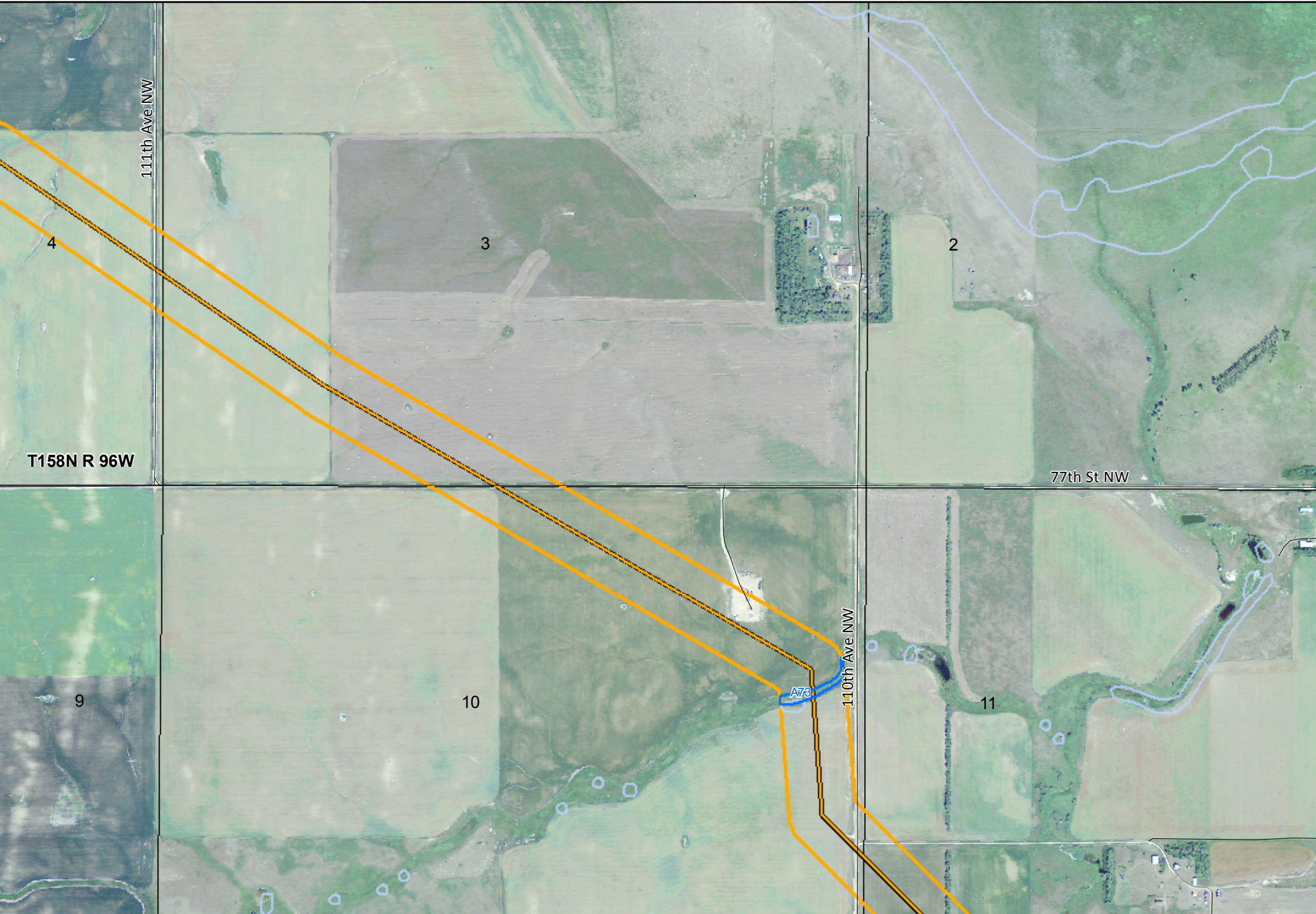


Mistral Energy Inc., Vantage Pipeline Project

Proposed Pipeline Route
 1:12,000 Map Book
 Sheet: 23Z

VANTAGE PIPELINE US LP

Date: 12/06/2011 Version: 2011 - 7

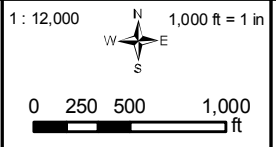


T158N R 96W

77th St NW

110th Ave NW

KC HARVEY
ENVIRONMENTAL, LLC
 376 Gallatin Park Drive
 Bozeman, Montana 59715
 Phone: 406-585-7402
 Fax: 406-585-7428



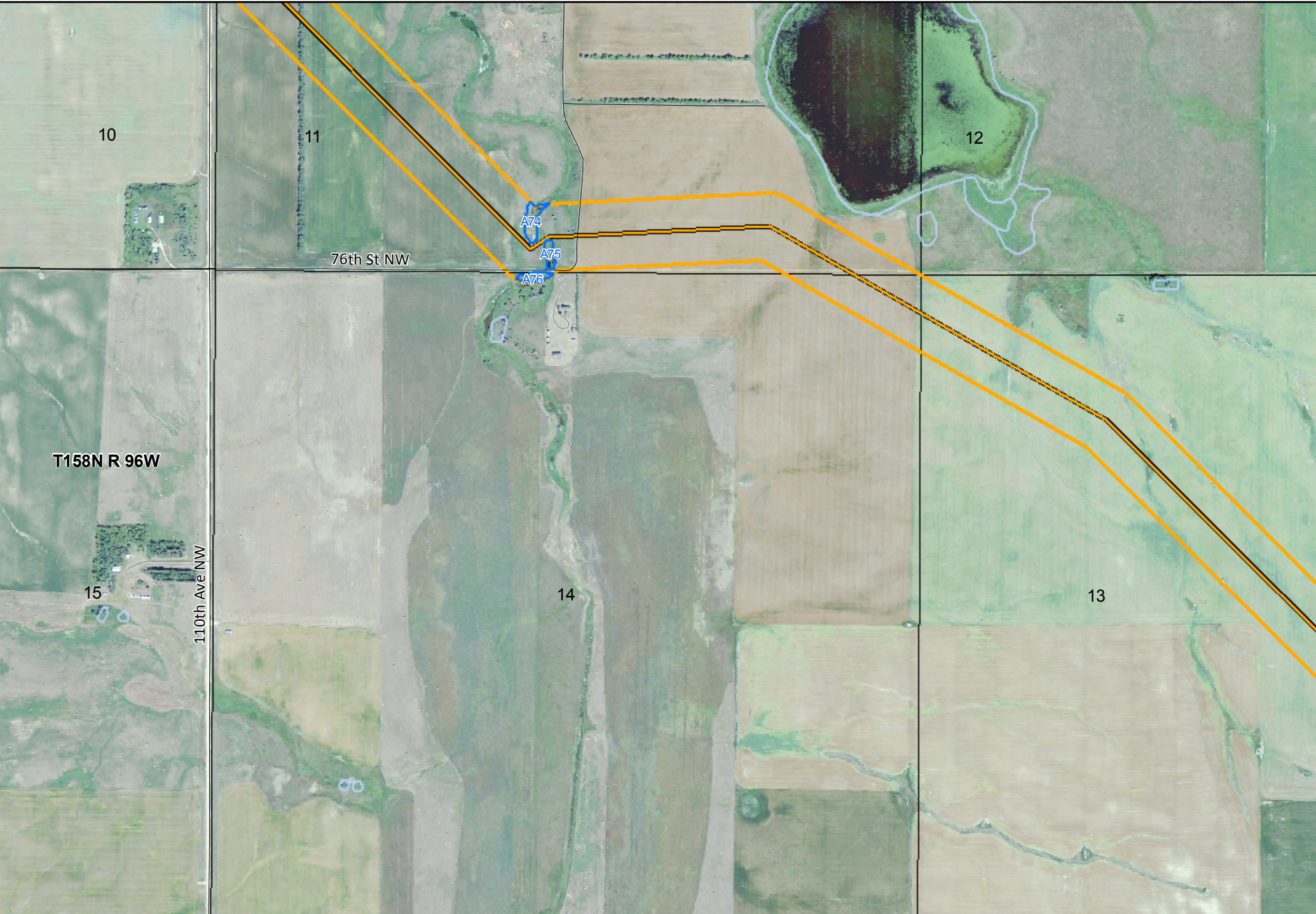
- | | | |
|---------------------------|-----------------------------------|------------------------------|
| Pipeline with 16ft buffer | Vehicular Trail (4WD) | Waterfowl Production Area |
| 500 ft corridor | Secondary Road | National Wildlife Refuge |
| SEH Confirmed Wetlands | Private Road for service vehicles | North Dakota Game and Fish |
| NWI Wetlands | Local Neighborhood Road | North Dakota Land Department |
| | | US Bureau of Land Management |



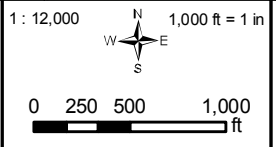
Mistral Energy Inc., Vantage Pipeline Project

Proposed Pipeline Route
 1:12,000 Map Book
 Sheet: 24Z

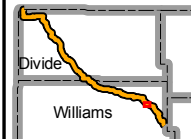
Date: 12/06/2011 Version: 2011 - 7



KC HARVEY ENVIRONMENTAL, LLC
 376 Gallatin Park Drive
 Bozeman, Montana 59715
 Phone: 406-585-7402
 Fax: 406-585-7428



- Pipeline with 16ft buffer
- 500 ft corridor
- SEH Confirmed Wetlands
- NWI Wetlands
- Vehicular Trail (4WD)
- Secondary Road
- Private Road for service vehicles
- Local Neighborhood Road
- Waterfowl Production Area
- National Wildlife Refuge
- North Dakota Game and Fish
- North Dakota Land Department
- US Bureau of Land Management

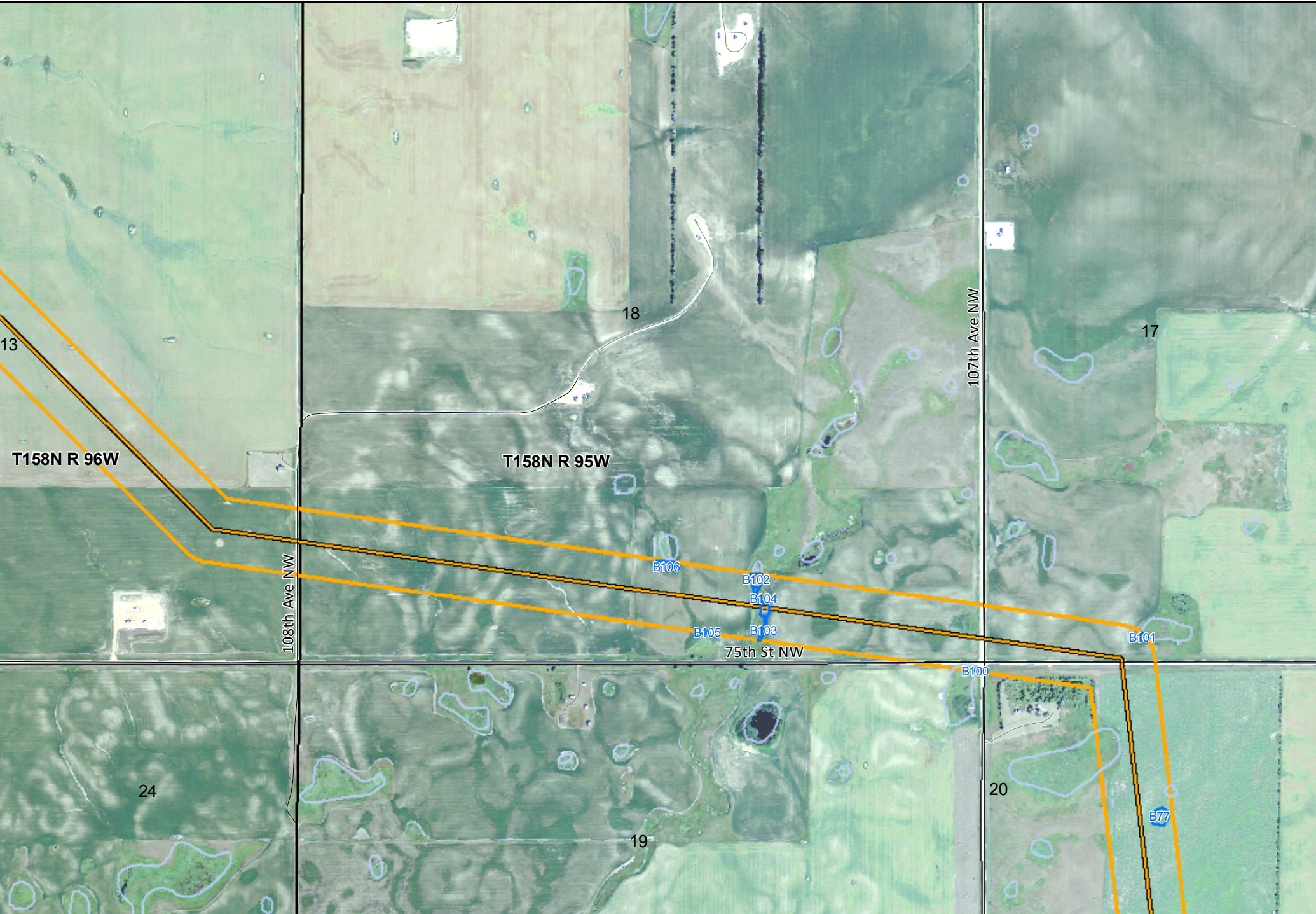


Mistral Energy Inc., Vantage Pipeline Project

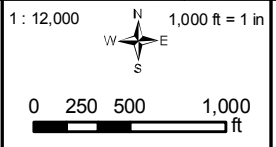
Proposed Pipeline Route
 1:12,000 Map Book
 Sheet: 24AA

VANTAGE PIPELINE US LP

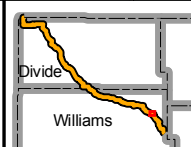
Date: 12/06/2011 Version: 2011 - 7



KC HARVEY ENVIRONMENTAL, LLC
 376 Gallatin Park Drive
 Bozeman, Montana 59715
 Phone: 406-585-7402
 Fax: 406-585-7428



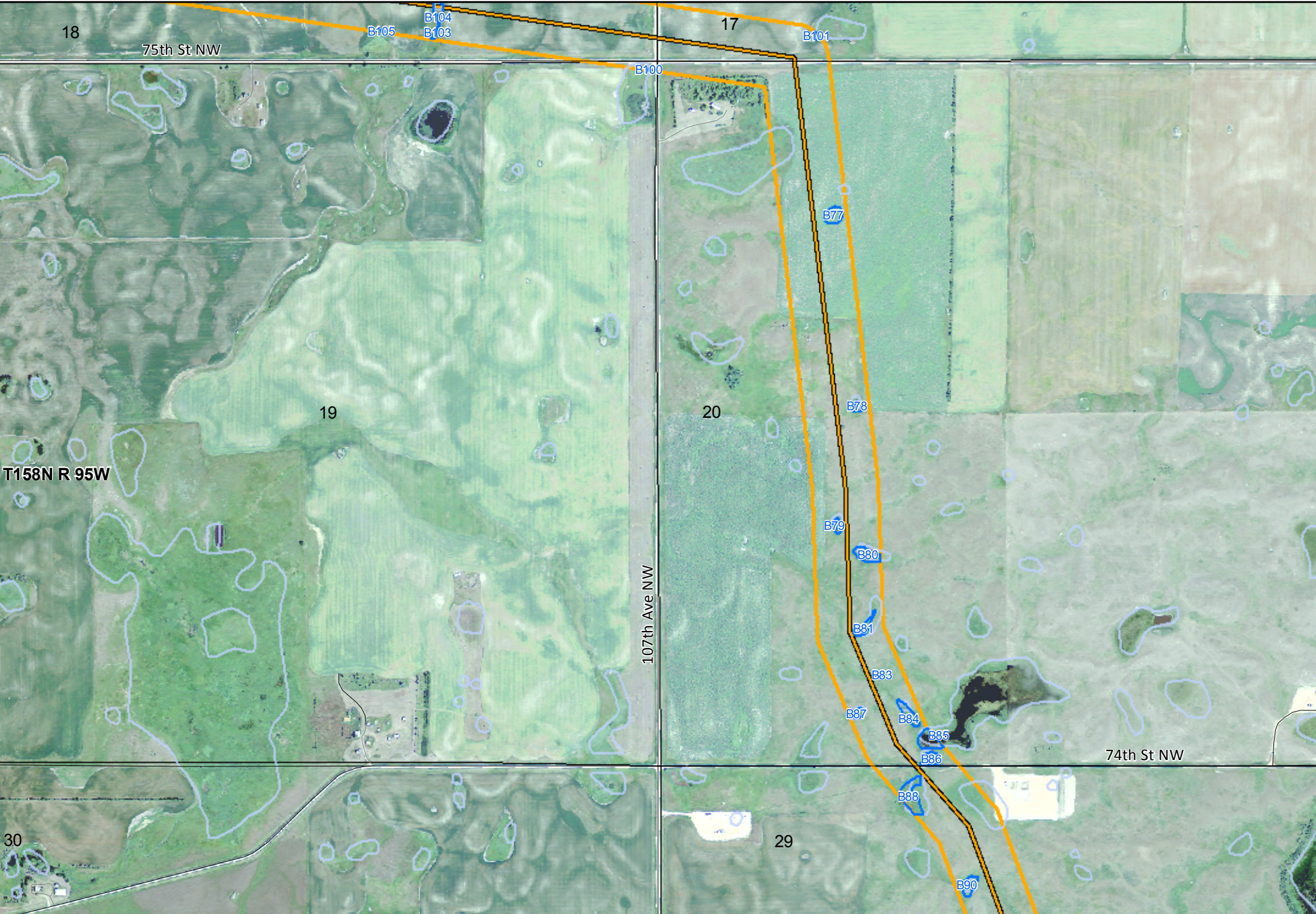
- | | | |
|---------------------------|-----------------------------------|------------------------------|
| Pipeline with 16ft buffer | Vehicular Trail (4WD) | Waterfowl Production Area |
| 500 ft corridor | Secondary Road | National Wildlife Refuge |
| SEH Confirmed Wetlands | Private Road for service vehicles | North Dakota Game and Fish |
| NWI Wetlands | Local Neighborhood Road | North Dakota Land Department |
| | | US Bureau of Land Management |



Mistral Energy Inc., Vantage Pipeline Project

Proposed Pipeline Route
 1:12,000 Map Book
 Sheet: 25AA

Date: 12/06/2011 Version: 2011 - 7



18
75th St NW

B105
B104
B103

17
B101

19
T158N R 95W

20

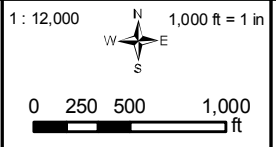
107th Ave NW

74th St NW

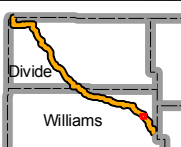
30

29

KC HARVEY ENVIRONMENTAL, LLC
 376 Gallatin Park Drive
 Bozeman, Montana 59715
 Phone: 406-585-7402
 Fax: 406-585-7428



- Pipeline with 16ft buffer
- 500 ft corridor
- SEH Confirmed Wetlands
- NWI Wetlands
- Vehicular Trail (4WD)
- Secondary Road
- Private Road for service vehicles
- Local Neighborhood Road
- Waterfowl Production Area
- National Wildlife Refuge
- North Dakota Game and Fish
- North Dakota Land Department
- US Bureau of Land Management



Mistral Energy Inc., Vantage Pipeline Project

Proposed Pipeline Route
 1:12,000 Map Book
 Sheet: 26AB

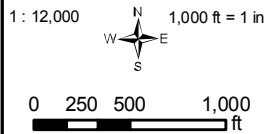
VANTAGE PIPELINE US LP

Date: 12/06/2011 Version: 2011 - 7

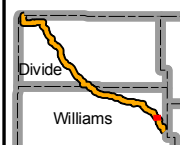


KC HARVEY
ENVIRONMENTAL, LLC

376 Gallatin Park Drive
 Bozeman, Montana 59715
 Phone: 406-585-7402
 Fax: 406-585-7428



- Pipeline with 16ft buffer
- 500 ft corridor
- SEH Confirmed Wetlands
- NWI Wetlands
- Vehicular Trail (4WD)
- Secondary Road
- Private Road for service vehicles
- Local Neighborhood Road
- Waterfowl Production Area
- National Wildlife Refuge
- North Dakota Game and Fish
- North Dakota Land Department
- US Bureau of Land Management



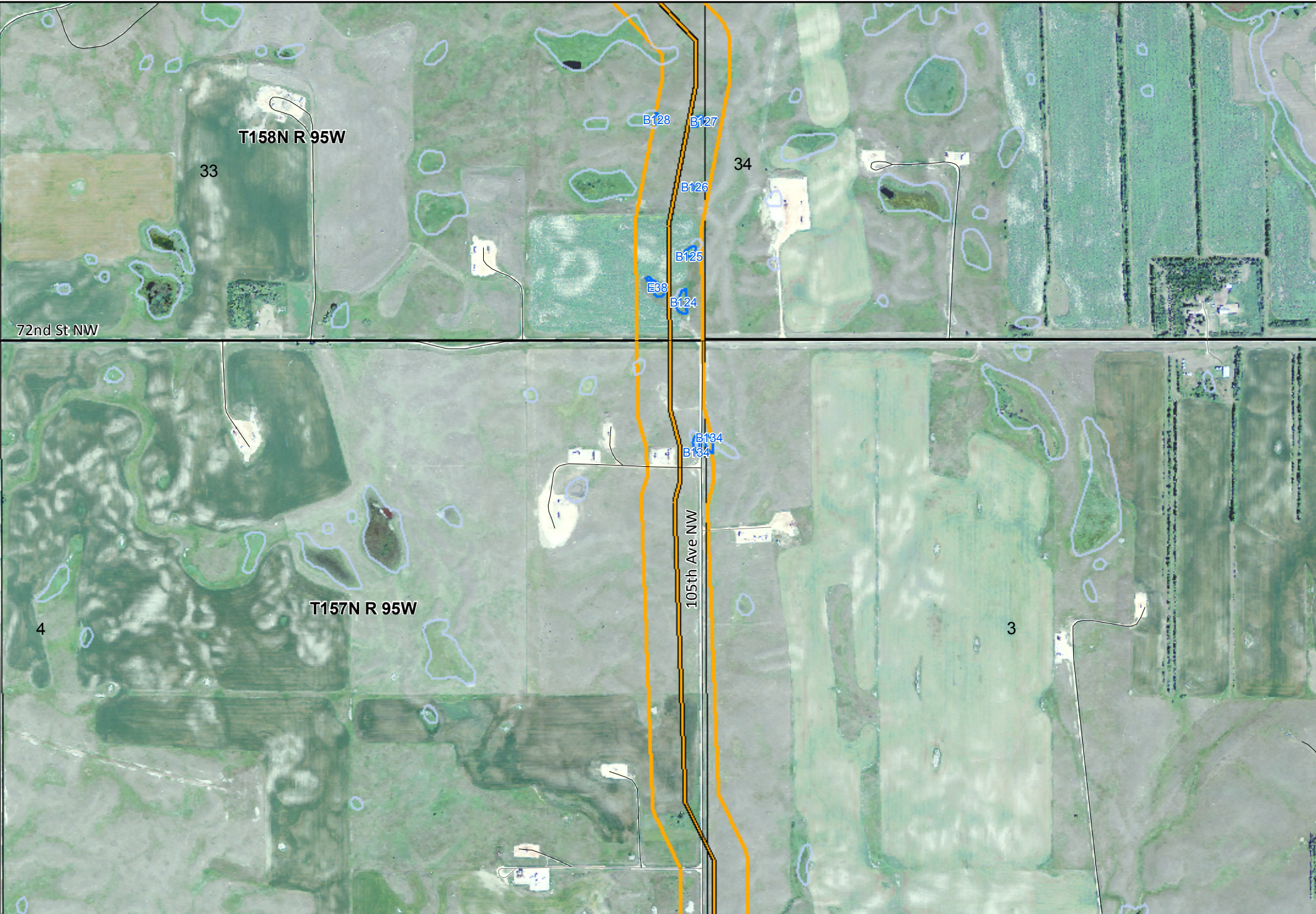
Mistral Energy Inc., Vantage Pipeline Project

Proposed Pipeline Route
 1:12,000 Map Book
 Sheet: 26AC

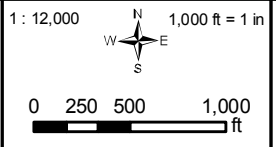


Date: 12/06/2011

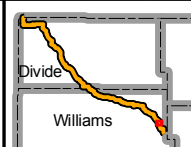
Version: 2011 - 7



KC HARVEY ENVIRONMENTAL, LLC
 376 Gallatin Park Drive
 Bozeman, Montana 59715
 Phone: 406-585-7402
 Fax: 406-585-7428



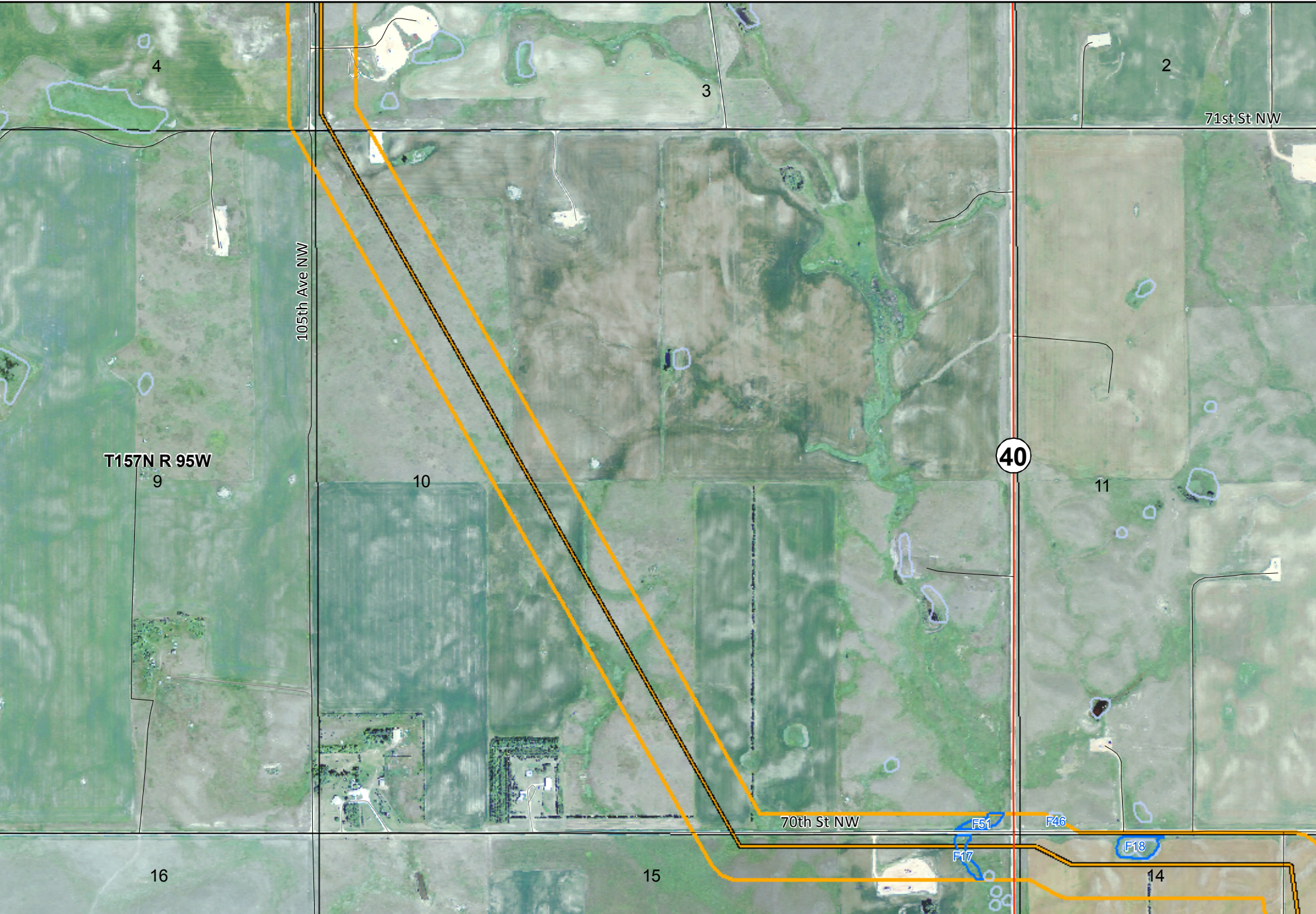
Pipeline with 16ft buffer	Vehicular Trail (4WD)	Waterfowl Production Area
500 ft corridor	Secondary Road	National Wildlife Refuge
SEH Confirmed Wetlands	Private Road for service vehicles	North Dakota Game and Fish
NWI Wetlands	Local Neighborhood Road	North Dakota Land Department
		US Bureau of Land Management



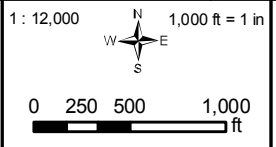
Mistral Energy Inc., Vantage Pipeline Project

Proposed Pipeline Route
 1:12,000 Map Book
 Sheet: 27AD

Date: 12/06/2011 Version: 2011 - 7



KC HARVEY ENVIRONMENTAL, LLC
 376 Gallatin Park Drive
 Bozeman, Montana 59715
 Phone: 406-585-7402
 Fax: 406-585-7428



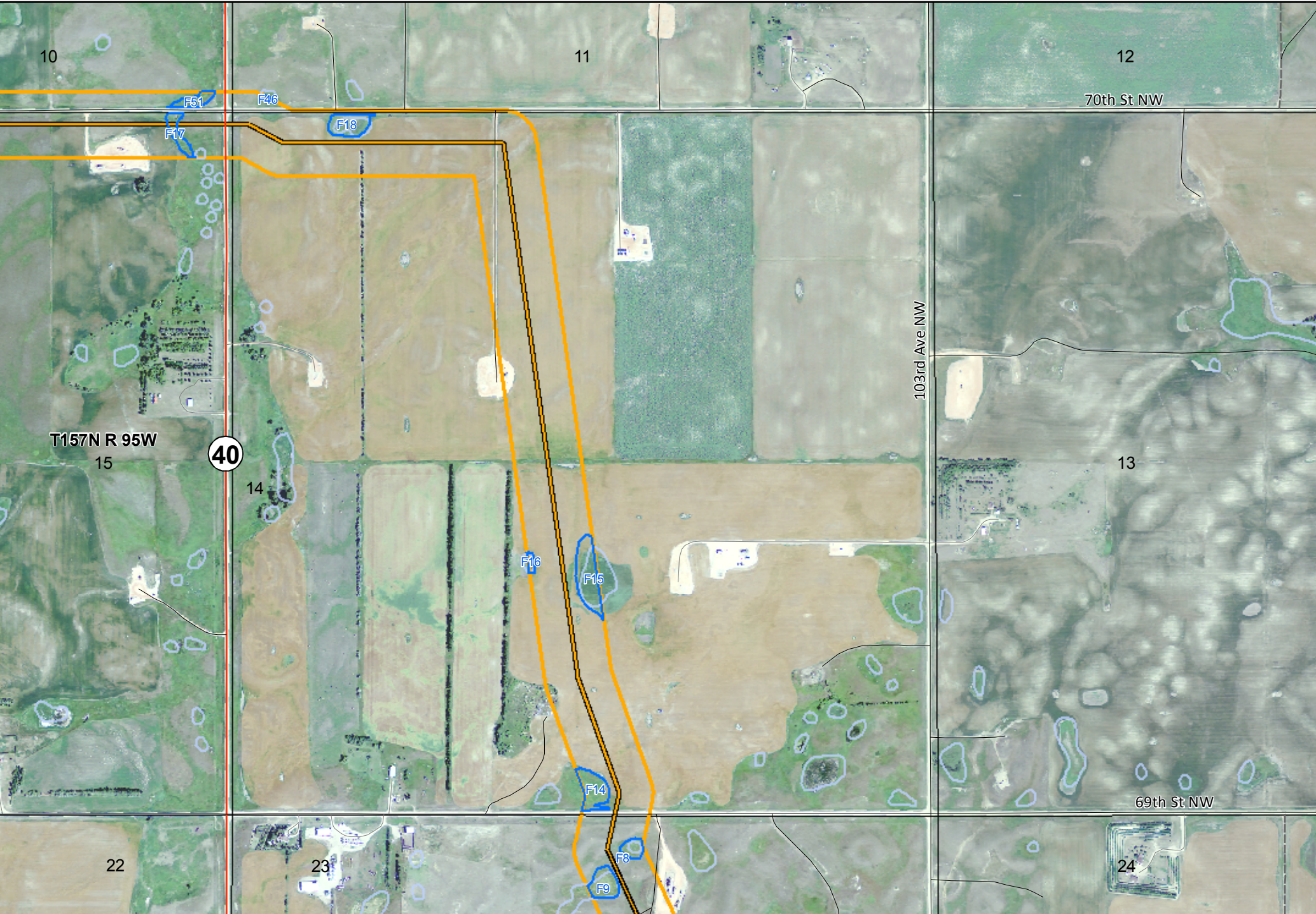
- Pipeline with 16ft buffer
- 500 ft corridor
- SEH Confirmed Wetlands
- NWI Wetlands
- Vehicular Trail (4WD)
- Secondary Road
- Private Road for service vehicles
- Local Neighborhood Road
- Waterfowl Production Area
- National Wildlife Refuge
- North Dakota Game and Fish
- North Dakota Land Department
- US Bureau of Land Management



Mistral Energy Inc., Vantage Pipeline Project

Proposed Pipeline Route
 1:12,000 Map Book
 Sheet: 27AE

Date: 12/06/2011 Version: 2011 - 7



KC HARVEY
ENVIRONMENTAL, LLC

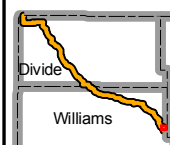
376 Gallatin Park Drive
 Bozeman, Montana 59715
 Phone: 406-585-7402
 Fax: 406-585-7428

1 : 12,000 1,000 ft = 1 in



0 250 500 1,000
 ft

- | | | |
|---------------------------|-----------------------------------|------------------------------|
| Pipeline with 16ft buffer | Vehicular Trail (4WD) | Waterfowl Production Area |
| 500 ft corridor | Secondary Road | National Wildlife Refuge |
| SEH Confirmed Wetlands | Private Road for service vehicles | North Dakota Game and Fish |
| NWI Wetlands | Local Neighborhood Road | North Dakota Land Department |
| | | US Bureau of Land Management |



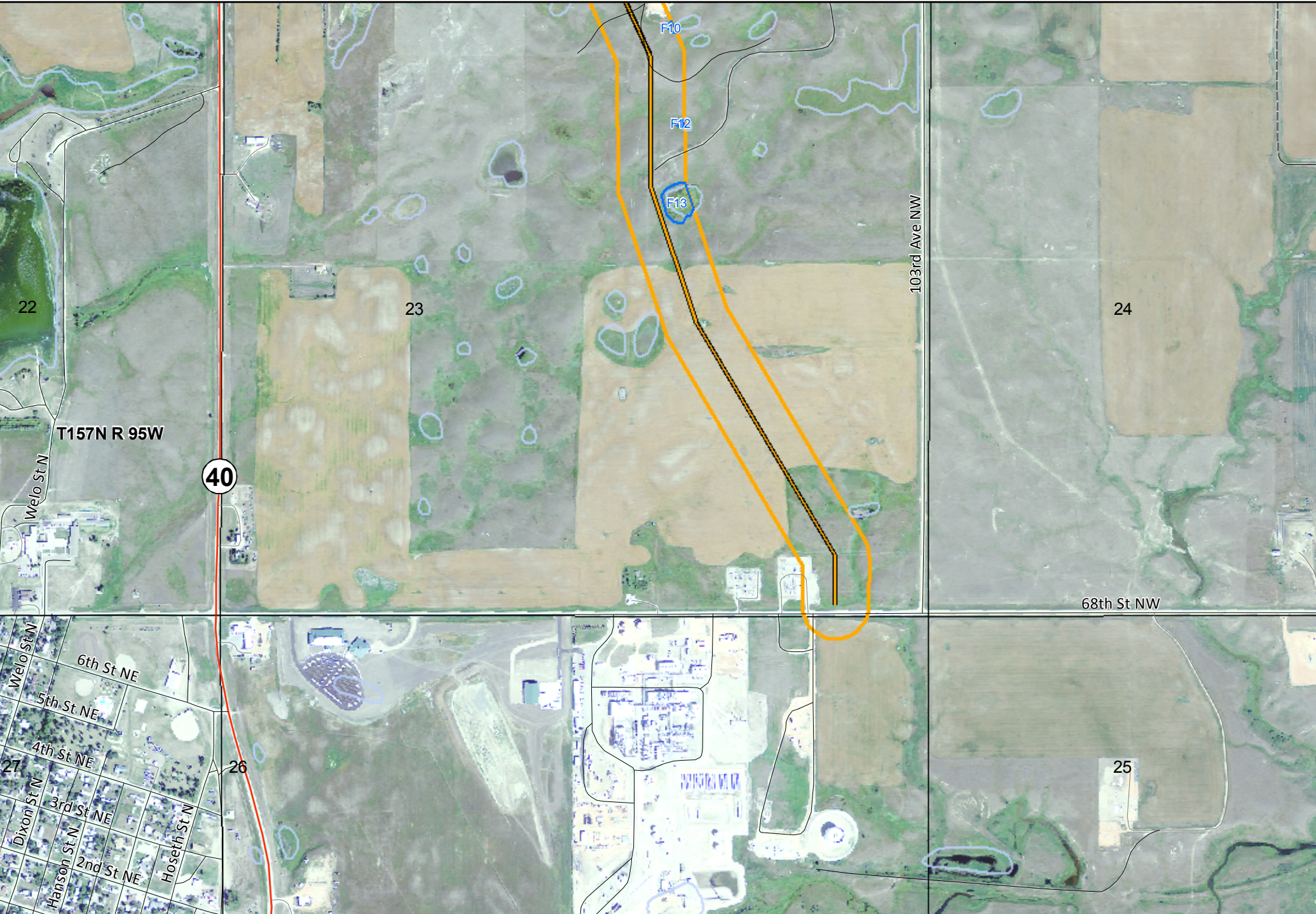
Mistral Energy Inc., Vantage Pipeline Project

Proposed Pipeline Route
 1:12,000 Map Book
 Sheet: 27AF



Date: 12/06/2011

Version: 2011 - 7




KC HARVEY
ENVIRONMENTAL, LLC

376 Gallatin Park Drive
Bozeman, Montana 59715
Phone: 406-585-7402
Fax: 406-585-7428

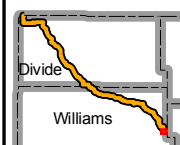
1 : 12,000



1,000 ft = 1 in



- Pipeline with 16ft buffer
- 500 ft corridor
- SEH Confirmed Wetlands
- NWI Wetlands
- Vehicular Trail (4WD)
- Secondary Road
- Private Road for service vehicles
- Local Neighborhood Road
- Waterfowl Production Area
- National Wildlife Refuge
- North Dakota Game and Fish
- North Dakota Land Department
- US Bureau of Land Management



Mistral Energy Inc., Vantage Pipeline Project

Proposed Pipeline Route
1:12,000 Map Book
Sheet: 27AG



Date: 12/06/2011

Version: 2011 - 7