

Brian R. Bjella  
400 East Broadway, Suite 600  
P.O. Box 2798  
Bismarck, ND 58502-2798  
701.223.6585  
bbjella@crowleyfleck.com

August 5, 2013

Mr. Darrell Nitschke  
Executive Director  
NORTH DAKOTA  
PUBLIC SERVICE COMMISSION  
600 East Boulevard, Dept. 408  
Bismarck, ND 58505-0480



RE: Vantage Pipeline US LP Natural Gas Liquids Pipeline  
PSC Case No. PU-11-109  
Our File No. 66-446-001

Dear Mr. Nitschke:

Enclosed for filing in the captioned case by Vantage Pipeline US LP are 11 copies of the following:

1. Certification of Applicant pursuant to North Dakota Century Code § 49-22-16.3(1) by Terry Killackey, CEO of Vantage Pipeline US LP. The original Certification will be mailed to you upon receipt.
2. Documentation supporting the Certification of Applicant.

Please contact the undersigned should you have any questions.

Very truly yours,

BRIAN R. BJELLA

bw  
Enc.

cc: Patrick Fahn w/enc.

BEFORE THE PUBLIC SERVICE COMMISSION  
OF THE STATE OF NORTH DAKOTA

Vantage Pipeline US LP  
Natural Gas Liquids Pipeline  
Williams and Divide Counties

CASE NO. PU-11-109

---

**CERTIFICATION OF APPLICANT  
PURSUANT TO NORTH DAKOTA CENTURY CODE  
§ 49-22-16.3(1)**

---

The undersigned, Terry Killackey, being the Chief Executive Officer of Vantage Pipeline US LP ("Vantage"), having the authority to act on behalf of and bind Vantage, does hereby certify under oath:

1. That pursuant to Findings of Fact, Conclusions of Law and Order, dated June 20, 2012, the Public Service Commission granted to Vantage Certificate of Corridor Compatibility No. 137, and Route Permit Certificate No. 148 for the construction of approximately 79.80 miles of 10-inch pipeline in Williams and Divide Counties, North Dakota, for the transportation of natural gas liquids.
2. That construction on the pipeline is about to commence.
3. That Vantage has determined that minor adjustments to the route, all being within the designated corridor, are necessary.
4. That construction activities will not affect any known exclusion or avoidance area within the designated corridor.

5. That Vantage will comply with the Commission's Order, laws, and rules designating the corridor and designating the route.

Dated this 2<sup>nd</sup> day of August, 2013.


VANTAGE PIPELINE US LP

By

  
\_\_\_\_\_  
Terry Killackey  
Chief Executive Officer

DOMINION OF CANADA )  
  )SS.  
PROVINCE OF ALBERTA )

Subscribed and sworn to before me this 2<sup>nd</sup> day of August, 2013, by Terry Killackey.



\_\_\_\_\_  
Notary Public  
Dominion of Canada, Province of Alberta  
My Commission Expires: *Not Applicable*

( S E A L )

## **Government Entities with an Interest in Vantage Pipeline**

Department of State (DOS) – issued a Presidential Permit. DOS has approved the route adjustments.

- Mark Kissel, (202) 647-4284

U.S. Fish & Wildlife Service (USFWS) – concerned with Wildlife Critical Habitat, land within the Property of National Wildlife System, land Administrated by FWS including grassland and wetland easements. No changes to USFWS issues with new route.

- Jeffrey Towner, (701) 250-4481

U.S. Army Corps of Engineers (ACOE) - Coordinate if a 404 permit is required, 404 was determined unnecessary, provided guidance for Wetland and Riparian Zone Surveys. No changes to ACOE issues with new route.

- Daniel Cimarosti, (701) 255-0015

State Historic Preservation Office (NDSHPO) – protection of cultural resources, the revised route was required to avoid cultural resources. NDSHPO has approved the route adjustments.

- Paul Picha, (701) 328-3574

North Dakota Game & Fish Department – protection of crossings within land enrolled in access programs and sharp tail grouse protection. No changes to issues with new route.

- Bruce Kreft, (701) 328-6224

North Dakota Department of Health (NDDH) – issues the construction storm water permit and approves SWPP plan, issues Dewatering and Hydrostatic Testing permit. No changes to NDDH issues with new route.

- Dallas Grossman, (701) 328-5242

U.S. Department of Agriculture (USDA) – concerned with existence of parcels enrolled in conservation programs along proposed alignment. No changes to USDA issues with new route.

- Divide County, Robert Casteel, (701) 965-6491
- Williams County, David Schmidt, (701) 572 6729

North Dakota Department of Agriculture – concerned with noxious weeds. No changes with new route.

- Judy Carlson, (701) 328-4997

Tract	Full Name	Full Address
ND-DV-001-ROW	McCall, Vicki	904 Maple Street PO Box 4343 Helena, MT 59604
ND-DV-002-adjoning, ND-DV-003-adjoning, DV-003.001-adjoning ND-DV-004-ADJ, ND-DV-007-ROW	ND- Wade C. Bjorgen & Lori Jo Bjorgen	10410 151st Avenue NW Westby, MT 59275-9605 ATTN: Michael Haupt, Land Division PO Box 5523 1707 N. 9th Street Bismarck, ND 58505
ND-DV-003.002-ROW, ND-DV-003.003-ROW, WL-051.5-ROW ND-DV-008-ROW, ND-DV-008.002-ROW, ND-DV-008.003-ROW, DV-011-ROW	State of ND ND- Haugen Enterprises, an Arizona General Partnership	7013 N 19th Avenue Phoenix, AZ 85021-8502
ND-DV-009-ROW, ND-DV-017-ROW	Tangedal, Elton G. & Yvonne B.	PO Box 46 Westby, MT 59275-0046
ND-DV-011.001-ROW, ND-DV-012-ROW, ND-DV-012.001-ROW	Haugland, Gerald & Diane, Kent & Diane	12520 104th Street NW Ambrose, ND 58833-9757
ND-DV-013-ROW, ND-DV-013.001-ROW also abutting landowner	Border Ranch	PO Box 138 Raymond, MT 59256-0138
ND-DV-013.002	Wehrman, A. G.	PO Box 86 Ambrose, ND 58833-0086
ND-DV-015-ROW, ND-DV-018-ROW	Drawbond, Dale	303 Longfellow Dagmar, MT 59219-9711
ND-DV-016-ROW	Drawbond, Matilda	10715 136th Avenue NW Fortuna, ND 58844-9701
ND-DV-018-ROW	Drawbond, Larry Nielsen, Eric & Cynthia A.	4788 Balsam Avenue St. Ansgar, IA 50472-8541
ND-DV-019-ROW, ND-DV-019.001-ROW, ND-DV-019.002-ROW	R & M Whiting Living Trust	15240 94th Street NW Westby, MT 59275-9400
ND-DV-023.001 adjoining landowner	R & D Leininger Trust	1214 North Westby Westby, MT 59275-9731
ND-DV-023.002-ROW, ND-DV-024.001-ROW, ND-DV-024.002-ROW	McNally, Patrick	*New address: 908 Sycamore Ave SE Minot, ND 58701-3117
ND-DV-023.003-ROW	Wehrman, Wanda	PO Box 5 Fortuna, ND 58844-0005

ND-DV-023.004	Leininger, C. DuWayne	1222 4th Avenue S Great Falls, MT 59405 c/o First National Bank & Trust of Williston, PO Box 1827
ND-DV-026-ROW, ND-DV-026.001-ROW, ND-DV-027-ROW	Jame A. Feil Testamentary Trust	Williston, ND 58802-1827 *New Address:
ND-DV-028-ROW, ND-DV-029-ROW	Robert H. Constantine & Irene G. Constantine Trust Agreement	908 Sycamore Carl Junction, MO 58701 PO Box 75
ND-DV-030-ROW	Haagenson, Gary	Fortuna, ND 58844-0075
ND-DV-030-ROW	Haagenson, Lyndon R.	3416 E 1st Ave Post Falls, ID 83854
ND-DV-031-ROW, ND-DV-032-ROW, ND-DV-034-ROW	Legaard, Stuart J.	13325 Katrine Drive Deerwood, MN 56444
ND-DV-033-ROW, ND-DV-034.001-ROW	Dahl, Carl H. & Susan C.	1413 1st Avenue E Williston, ND 58801 c/o Larry Lee
ND-DV-038-ROW, ND-DV-039-ROW, ND-DV-039.002-ROW Also adjacent landowner	The Odegaard Land Company	PO Box 169 Crosby, ND 58730-0169
ND-DV-040 -ROW	Hagen, Michael H.	12350 13th Avenue W Williston, ND 58801-3811
ND-DV-041-ROW	Raaum Estates, a Partnership	10075 142nd Ave. NW Fortuna, ND 58844-9681 PO Box 348
ND-DV-042-ROW	Haugenoe, Bryan & Kristi	Crosby, ND 58730
ND-DV-043-ROW, ND-DV-044-ROW	Gordon and Lorain Raaum Survivors Trust	508 South Omaha Mesa, AZ 85206-1965 14640 ND #5
ND-DV-045, ND-DV-045.001	Reistad, David & Gloria	Alkabo, ND 58845
ND-DV-046, ND-DV-048	Wigness Family Revocable Living Trust	6619 Saddle Ridge Road Arlington, TX 76016
ND-DV-047	Selle, Timothy & Marilyn	9875 137th Ave NW Fortuna, ND 58844

ND-DV-049	Selle, Clara	608 McAnders Street #106 Crosby, ND 58730
ND-DV-050	Sparks, Gary & Donnaleen	10045 124th Ave NW Crosby, ND 58730
ND-DV-051, ND-DV-052	Hattel, Robert & Veronica	9690 137th Ave NW Fortuna, ND 58844
ND-DV-055	Olsen Living Trust - Odean and Mary Ellen Olsen Trustees	4309 43rd Ave N Robbinsdale, MN 55422
ND-DV-058	Nortug, John	417 9th Street E Williston, ND 58801 c/o American State Bank & Trust PO Box 1446 Williston, ND 58802-1446
ND-DV-059, ND-DV-060-ROW	Cornwall Holm Revocable Living Trust	9540 137th Avenue NW Fortuna, ND 58844-9661
ND-DV-061-ROW, ND-DV-062-ROW	Stern, Virginia R. & David	13387 57th Street NW Williston, ND 58802
ND-DV-063-ROW, ND-DV-063.001-ROW, ND-DV-066.001-ROW, ND-DV-066.002-ROW	Eberle, Fred	PO Box 80 Crosby, ND 58730
ND-DV-064-ROW, ND-DV-064.001-ROW	Aaberg, Warren	PO Box 182 Crosby, ND 58730
ND-DV-065-ROW, ND-DV-065.001-ROW	Aaberg, Leslie C. and Lynn	13387 57th Street NW Williston, ND 58802
ND-DV-066	Eberle, Fred	*New address: Crosby, ND 58730
ND-DV-068-ROW, ND-DV-069-ROW	Aaberg, Lois	1815 15th Avenue W Williston, ND 58801-3167
ND-DV-067-ROW, ND-DV-067.001-ROW, ND-DV-070-ROW	Ordean Rude Family Trust / DeLaine Rude	4924 Country Lane Williston, ND 58801
ND-DV-068.001-adjointing landowner	Rude, Robert	1315 13th Avenue W Williston, ND 58801
ND-DV-071-ROW, ND-DV-072-ROW	Halvorson, Sharlo, Price, Roger	7890 Lawnys Circle SW Alexandria, MN 56308
ND-DV-073-ROW	Sheryl Listrom	8255 Lawnys Lane SW Alexandria, MN 56308
ND-DV-073-ROW	Ronald Wrolson	

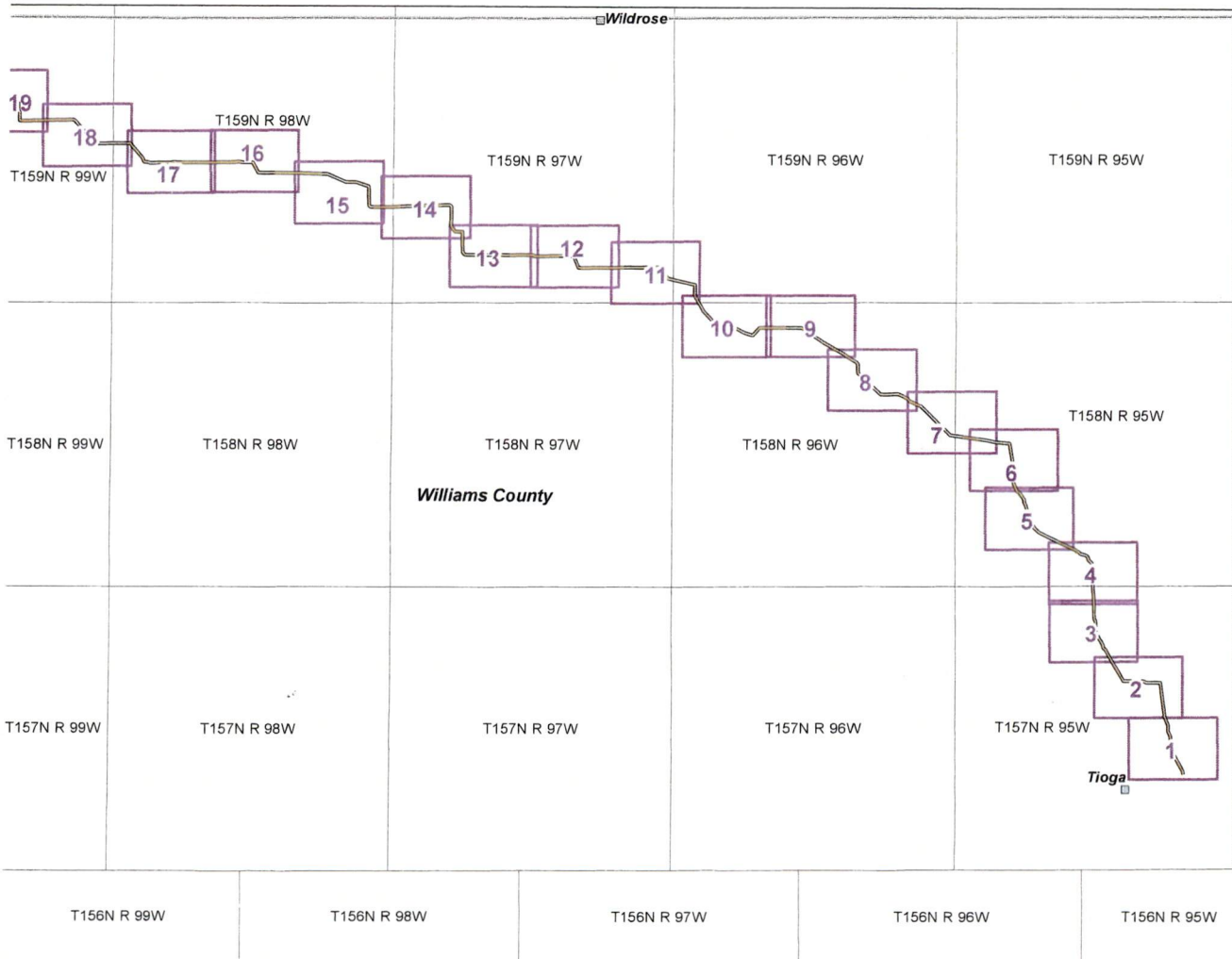
ND-DV-075-ROW	Laura D. Wrolson	11404 59th Street NW Ray, ND 58849
ND-DV-076-ROW, ND-DV-077-ROW, ND-DV-078-ROW	Knudsvig, Gary & Gene	2309 14th Avenue W Williston, ND 58801-3105
ND-DV-079 - ROW, ND-DV-080-ROW, ND-DV-080.001-ROW	Knudsvig, Amber & Aaron	2130 Sand Creek Dr Williston, ND 58801
ND-DV-081 adjoining landowner	Knudsvig, Murell & Bernice	8855 1347 Avenue NW Alamo, ND 58830-9439
ND-DV-081.001,ND-DV-081.002-ROW, ND-DV-085.001-ROW, ND-DV-085.002	Sorenson, Deanna M. & Gerald A	1508 1st Avenue E Williston, ND 58801-4208
ND-DV-082.001 adjoining landowner	Knudsvig, Joyce M. & Sharon M.	8710 13th Avenue NW Alamo, ND 58830-9440
ND-DV-087-ROW, ND-DV-089-ROW, ND-DV-087.001 adjoining	Haugen, Mervin K.	8650 132nd Avenue NW Alamo, ND 58830-9259
ND-DV-088-ROW, ND-DV-091-ROW	Johnson, Lester	56 West 22nd Street Williston, ND 58801-3557
ND-DV-090-ROW	Sorenson, Tyler	1306 23rd ST W Williston, ND 58801
ND-DV-092, 092.001 - ROW	Johnson, Lydon	813 12th St SW Watford City, ND 58854
ND-DV-093-ROW	Murphy, Patrick & Owan, Abe <b>New Owners: John and Susan Nystuen</b>	8950 124th Ave NW Alamo, ND 58830
ND-DV-093-ROW	Murphy, Patrick & Owan, Abe <b>New Owners: Paul and Signe Nystuen</b>	1052 Meyer Blvd West Fargo, ND 58078
ND-DV-094-ROW, ND-DV-095-ROW, ND-WL-001-ROW	Johnson, Melford L.: MLJ Stoneville Farm LLP	12985 84th Street NW Alamo, ND 58830 c/o Nyla Fretland 25700 Bison Drive
ND-WL-002-ROW, ND-WL-003-ROW, ND-WL-005-ROW	Edwards, Evelyn	Williston, ND 58801
ND-WL-003.001	Opperud, Rodney & Sandra K.	2216 University Avenue Williston, ND 58801
ND-WL-006-adjoining landowner	Monger, Alma	56 22nd Street West Williston, ND 58849
ND-WL-007 adjoining landowner	Sogard, Melva	1609 3rd Avenue W Williston, ND 58801-4142

ND-WL-008-ROW, ND-WL-010-ROW, ND-WL-011-ROW, WL-012-ROW, ND-WL-014-ROW	ND-	Overland, Keith A. & Barbara A.	1227 13th Avenue W Williston, ND 58801
ND-WL-009-ROW		Lohse Family Survivors Trust	2701 Penkea Drive Oceanside, CA 92054
ND-WL-009.505		Dahl, Karen etal	3355 Palm Drive #6 Rapid City, SD 57701
ND-WL-012.001-adjointing landowner ND-WL-013-ROW, ND-WL-015-ROW, ND-WL-017-ROW, WL-023-ROW, ND-WL-016-adjointing	ND-	Lohse, Lester	1006 2nd Avenue E Williston, ND 58801
ND-WL-014-ROW:		Bilquist, Richard D. & Donna M.	2106 North Main Court Williston, ND 58801-3583 ATTN: Keith A. Overland 1227 13th Avenue West Williston, ND 58801
ND-WL-017.001-ROW,		Lohse Residuary Trust	1515 2nd Avenue W Williston, ND 58801
ND-WL-024-ROW		Halvorson, Lucy Olson J.	1515 2nd Avenue W Willston ND 58801-4108
ND-WL-025.001-ROW, ND-WL-026.001-ROW, ND-WL-028.005-ROW,		Halvorson, Henry C	Ervin L. Njos, Trustee 55 North East Dogwood St Isaquah, WA 98027
ND-WL-026.002-ROW, ND-WL-027.001-ROW, ND-WL-028.004-ROW		Earecen Trust	8180 122nd Avenue NW Alamo, ND 58830-9351 PO Box 674
ND-WL-030.240-ROW		Schilke, Sharon K. & Donald R.	Wildrose, ND 58795-0674
ND-WL-030.150-ROW		Haugen, Gunda E.	901 18th Street E Williston, ND 58801
ND-WL-030.160-ROW		Bragg, Ardyce	5333 Morgan Avenue S Minneapolis MN 55419
ND-WL-030.170-ROW		Halvorson, Deborah G.Trustee of Halvorson Family Revocable Trust	704 3rd Street SE Sidney MT 59270
ND-WL-030.220-ROW		Halvorson, David P.	8183 119th Avenue NW Wildrose, ND 58795-9408
ND-WL-030.230-ROW		Holland, Llewellyn J.	12117 81st Street NW Alamo, ND 58830-9350
		Peterson, Joan	

ND-WL-041-ROW		Olson, Cheryl R. & Glendon A.	1212 13th Avenue West Williston, ND 58801 PO Box 497
ND-WL-040 adjoining landowner ND-WL-042-ROW, ND-WL-043-ROW, ND-WL-045-ROW, WL-046-ROW	ND-	Jacobson, John & Susan Magnuson, Lynden A.	Wildrose, ND 58795 22 E 4th Street Wildrose, ND 58795 7856 118th Ave NW Wilrose, ND 58795
ND-WL-042.005 adjoining landowner		Jacobson, Dennis	11877 78th Street NW Wildrose, ND 58795
ND-WL-043.005 adjoining landowner		Jacobson, Eldo & Michelle Frantzick, Avis deceased Duane Frantzick	11607 77th Street NW Wildrose, ND 58795 PO Box 1273
ND-WL-044-ROW			Williston, ND 58802-1273
ND-WL-047-ROW ND-WL-048-ROW, ND-WL-049-ROW, ND-WL-050-ROW also adjoining landowner		Gary Stefonowicz Clifford Christopherson Trust/ Christopherson	Muriel 3114 Bohnet Blvd Fargo, ND 58102 7938 112th Avenue NW Wildrose, ND 58795-9429 PO Box 293
ND-WL-051-adjointing landowner		Olson, Gerald & Marian Olson	Ray, ND 58849-0532 PO Box 1135
ND-DV-051.5-ROW, ND-WL-055-ROW, ND-WL-056-ROW		Dahl, James A	ND 58852-1135
ND-WL-053-ROW,		Sundhagen, Scott D. & Stacey	Tioga, PO Box 1135
ND-WL-054-ROW, ND-WL-56.501-ROW		Sundhagen, Scott D. Timothy L.	Tioga, ND 58852-1135 1819 15th Ave W Williston, ND 58801
ND-WL- 57.5 adjoining landowner		Bauste, Wendell & Amy	180 Loma Media Road Santa Barbara, CA 93103
ND-WL-056.501-ROW, ND-WL-056.502 ROW, ND-WL-59.5 ROW		Johnson, Gregory	11432 77th Street NW Tioga, ND 58795
ND-WL-058.5-adjointing landowner		Bauste, Arnold & Virginia	11001 77th Street NW Tioga, ND 58852
ND-WL-062.5-ROW ND-WL-062.501-adjointing		Overdorf, Marlis, Kim , Jolene	10996 75th Street NW Tioga, ND 58852
ND-WL-060.5-ROW, ND-WL-061.5-ROW		Sundhagen Farms, Incorporated	ND 58852

ND-WL-063.5-ROW, ND-064.501-adjoining	Sundhagen, Richard	6810 Hwy 2 and 52 West Minot, ND 58701
ND-WL-064.5-ROW	Sundhagen, Donald	10996 75th Street NW Tioga, ND 58852
ND-WL-066.5-ROW, ND-WL-067.5-ROW, ND-WL-068.5-ROW, ND-WL-069.5-ROW, ND-WL-071.5-ROW	Eileen L. Samdahl Revocable Living Trust Agreement	1170 Eagle Park Drive Fargo, ND 58104-6278
ND-WL-070.5-ROW	Lervick, Jerome	2592 131st Avenue NW Arnegard, ND 58835
ND-WL-072.5-ROW, ND-WL-073.5-ROW	Rye, Roger	605 South Noyes Visalia, CA 93277
ND-WL-074.5-ROW, ND-WL-075.5-ROW, ND-WL-080.5-ROW	Evelyn Hoseth Irrevocable Family Trust	c/o American State Bank & Trust PO Box 1446 Williston, ND 58802-1446
ND-WL-076.5-ROW, ND-WL-077.5-ROW, ND-WL-078.5-ROW	Eide, Donna	PO Box 204 Tioga, ND 58852-0204
ND-WL-079.5-ROW	Eisenzimmer, Susan	1226 Autumn Court Grand Forks, ND 58201
ND-WL-081.5-ROW, ND-WL-082.5-ROW, ND-WL-083.5-ROW	Lalim, Gordon	7252 106th Avenue NW Tioga, ND 58852-9419
ND-WL-084.5-ROW, ND-WL-085.5-ROW, ND-WL-086.001-ROW,	Ives, Howard M.	4456 Channel Lane NE Wyoming, MN 55092
ND-WL-084-adjoining landowner	Schmidt, Richard	10676 67th Street NW Tioga, ND 58852-9008
ND-WL-084.001-adjoining landowner	Biwer, Thomas	103 W Owens Ave Bismarck, ND 58501
ND-WL-085-ROW, ND-WL-085.501-ROW, ND-WL-087.5-ROW, ND-WL-087.501-adjoining, ND-WL-088.5-ROW, ND-WL-089.501-ROW	Borstad, Sandra & Howard	7129 Highway 40 Tioga, ND 58852-9445
ND-WL-086.003-ROW	Sundhagen, Harold	10497 70th ST NW Tioga, ND 58852-9440
ND-WL-086-ROW	Orville H. Hiepler and Florence L. Hiepler Family Trust	Orville Hiepler, Trustee 3676 Flowerwood Lane Fallbrook, CA 92028

ND-WL-088.001-ROW, ND-WL-093.001-ROW	Ongstad, Astrid	1249 West Highland Acres Road Bismarck, ND 58501
ND-WL-089.5-ROW	Kjelvik, Corrine & Bruce	8116 East Desert Trail Mesa, AZ 85208-4792 (Winter address)
ND-WL-089.5-ROW	Kjelvik, Bruce & Corrine	P O Box 988                      Tioga, ND 58852                      (Summer address)
ND-WL-094-adjoining landowner	Dale Weflen	PO Box 394 Tioga, ND 58852
ND-WL-095-ROW, ND-WL-095.001-ROW, ND-WL-096-ROW	Rehak, Rhonda K. & Dennis	PO Box 981                      Tioga, ND 58852
ND-WL-097-ROW	Neset, Kathy	6853 102nd Ave NW Tioga, ND 58852
ROW	Hess Corporation	500 Dallas Houston, Texas 77002



**Mistral Energy Inc.,  
Vantage Pipeline Project**

**VANTAGE  
PIPELINE US LP**

Survey Mapbook - Map Sheet Index

Date: 07/20/2013    Version: 2013-4

**INDEX MAP 1**

- Populated Place
- Pipeline Route
- 12,000 Map Sheets

**North Dakota**

Map Area  
Williams County

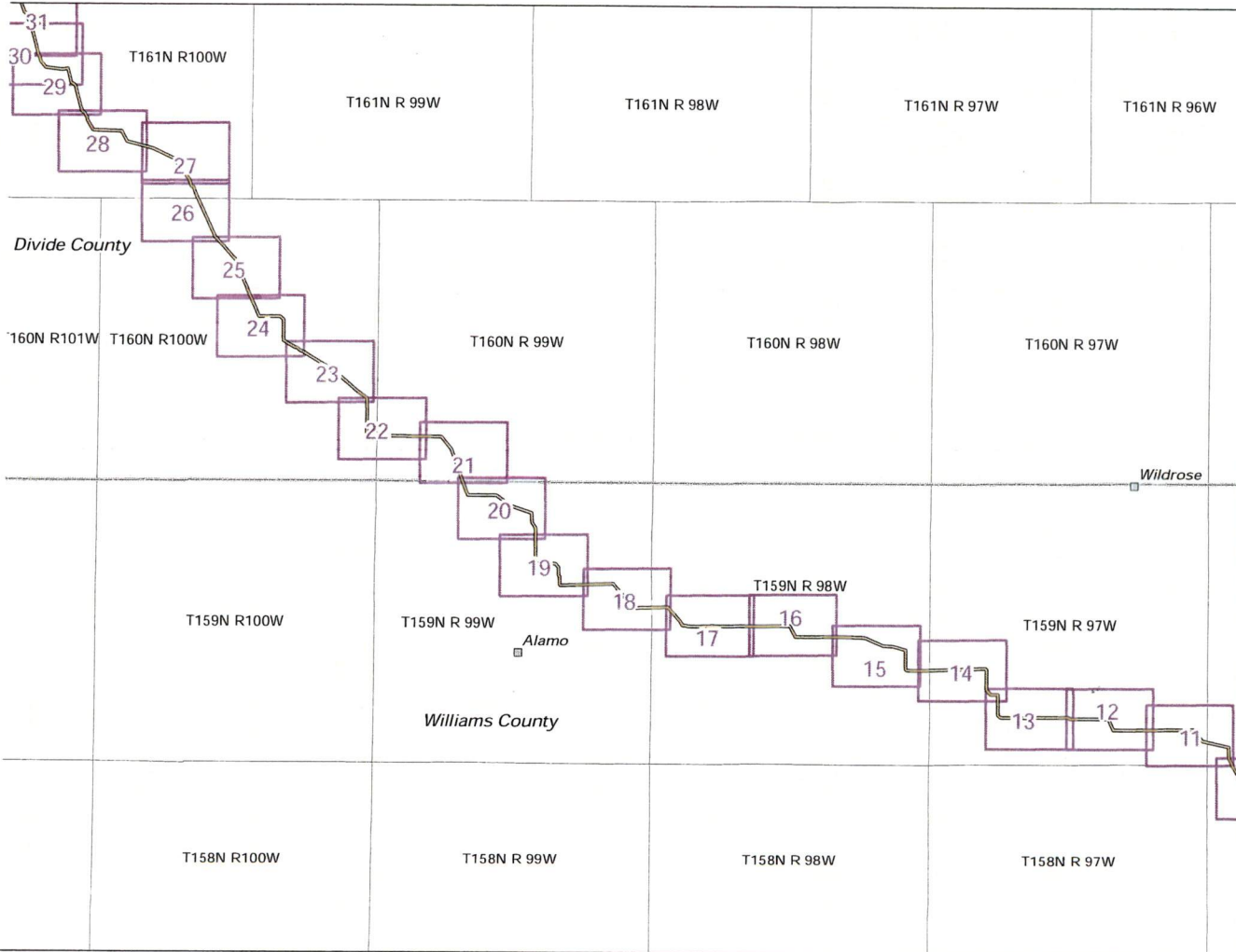
Divide County

North  
N  
E  
S  
W

0 1 2 4  
n

**KC HARVEY  
ENVIRONMENTAL, LLC**

376 Gallatin Park Drive  
Bozeman, MT 59715  
406-585-7402  
www.kcharvey.com



Mistral Energy Inc.,  
Vantage Pipeline Project

**VANTAGE**  
PIPELINE US LP

Survey Mapbook - Map Sheet Index

Date: 07/20/2013    Version: 2013-4

**INDEX MAP 2**

- Populated Place
- Pipeline Route
- 12,000 Map Sheets

**North Dakota**

Map Area

Divide County  
Williams County

0 1 2 4  
m

**KC HARVEY**  
ENVIRONMENTAL, LLC

376 Gallatin Park Drive  
Bozeman, MT 59715  
406-585-7402  
www.kcharvey.com

Saskatchewan

Mistral Energy Inc.,  
Vantage Pipeline Project



Survey Mapbook - Map Sheet Index

Date: 07/20/2013 | Version: 2013-4

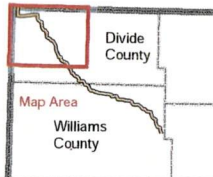
INDEX MAP 3

Populated Place

Pipeline Route

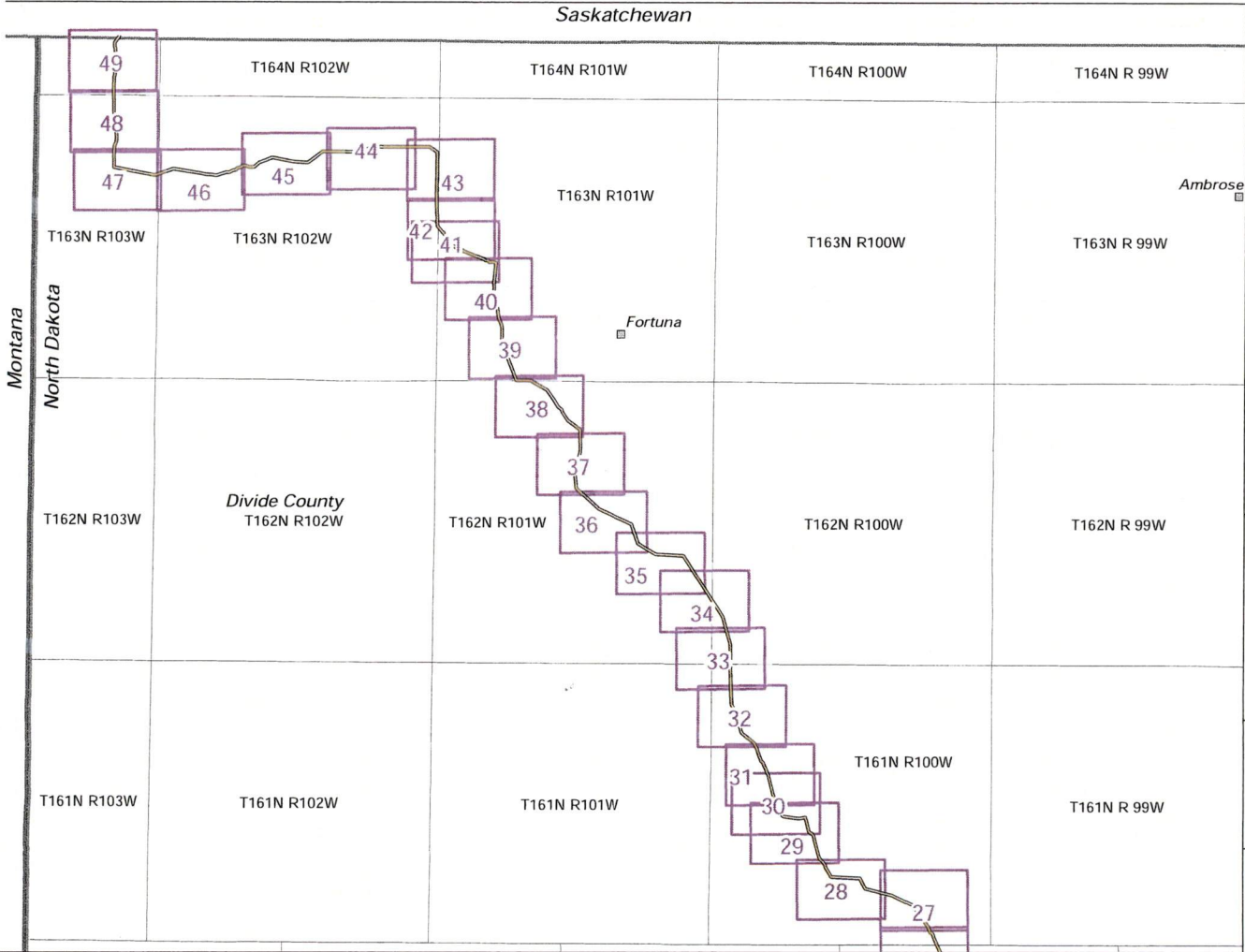
12,000 Map Sheets

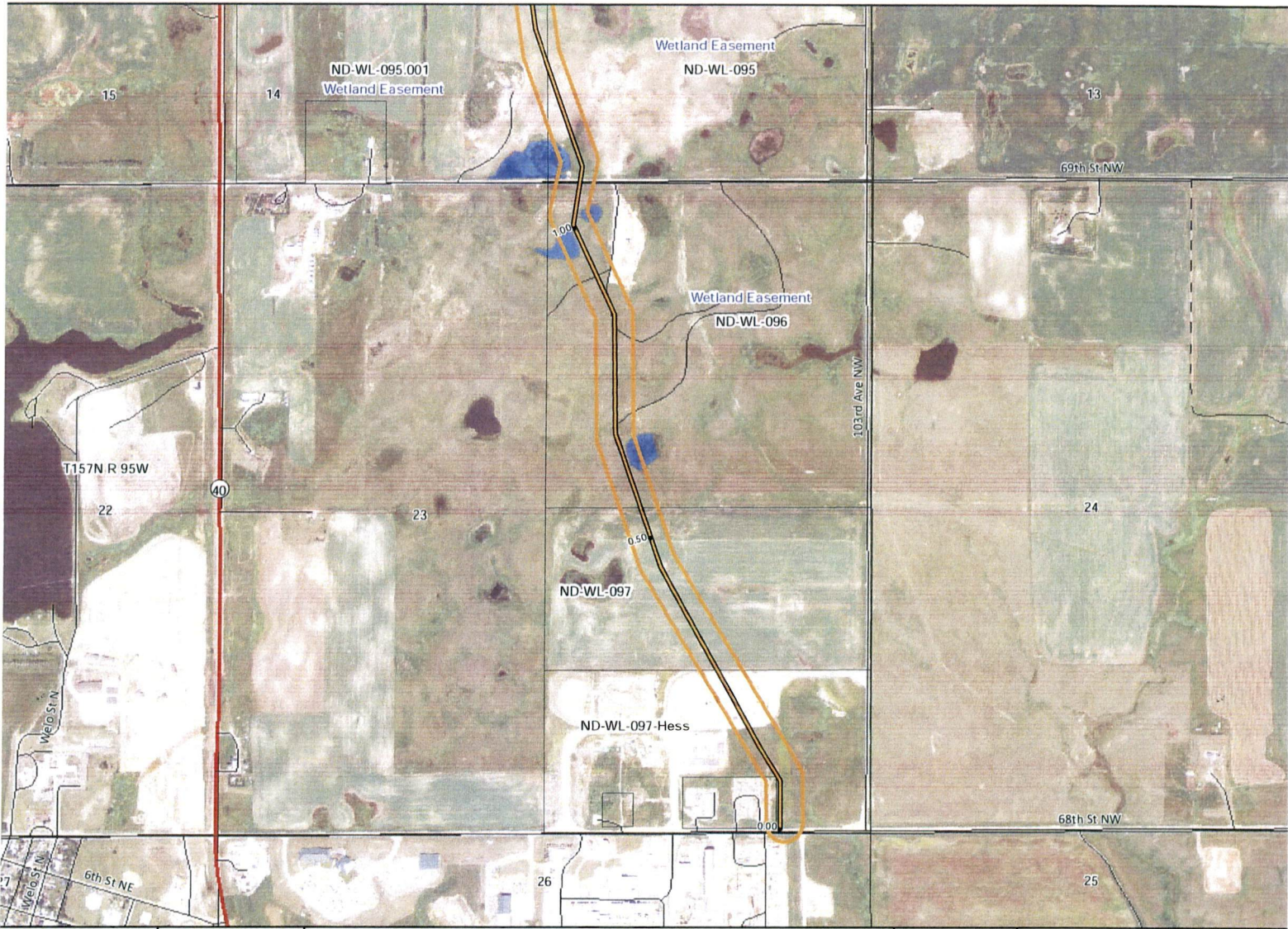
North Dakota



**KC HARVEY**  
ENVIRONMENTAL, L.L.C.

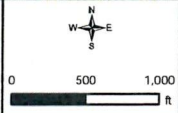
376 Gallatin Park Drive  
Bozeman, MT 59715  
406-585-7402  
www.kcharvey.com





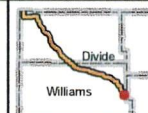
**KC HARVEY**  
**ENVIRONMENTAL, LLC**

376 Gallatin Park Drive  
 Bozeman, Montana 59715  
 Phone: 406-585-7402  
 Fax: 406-585-7428



- Final Pipeline Route
- Original Pipeline Route
- 300 ft PSC Corridor
- Land Tract
- Wetlands
- Highway
- Local Road
- 4WD
- Operational Railroad
- Abandoned Railroad

- County Boundary
- Township Range Boundary
- Section Boundary
- North Dakota Land Department
- Water Fowl Production Area
- National Wildlife Refuge



**Mistral Energy Inc.**  
 Vantage Pipeline Project  
 12,000 Mapbook  
 Sheet: 1

Date: 07/26/2013



**KC HARVEY**  
**ENVIRONMENTAL, LLC**

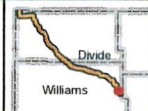
376 Gallatin Park Drive  
 Bozeman, Montana 59715  
 Phone: 406-585-7402  
 Fax: 406-585-7428



- Original Pipeline Route
- 300 ft PSC Corridor
- Land Tract
- Wetlands
- Highway
- Local Road
- 4WD
- Operational Railroad
- Abandoned Railroad

- County Boundary
- Township Range Boundary
- Section Boundary

- North Dakota Land Department
- Water Fowl Production Area
- National Wildlife Refuge

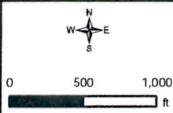


<p><b>Mistral Energy Inc.</b>          Vantage Pipeline Project          12,000 Mapbook          Sheet: 2</p> <p style="text-align: right;"><b>VANTAG</b> PIPELINE US</p>
<p>Date: 07/26/2013</p>



**KC HARVEY**  
**ENVIRONMENTAL, LLC**

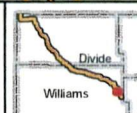
376 Gallatin Park Drive  
 Bozeman, Montana 59715  
 Phone: 406-585-7402  
 Fax: 406-585-7428



- Final Pipeline Route
- Original Pipeline Route
- 300 ft PSC Corridor
- Land Tract
- Wetlands
- Highway
- Local Road
- 4WD
- Operational Railroad
- Abandoned Railroad

- County Boundary
- Township Range Boundary
- Section Boundary

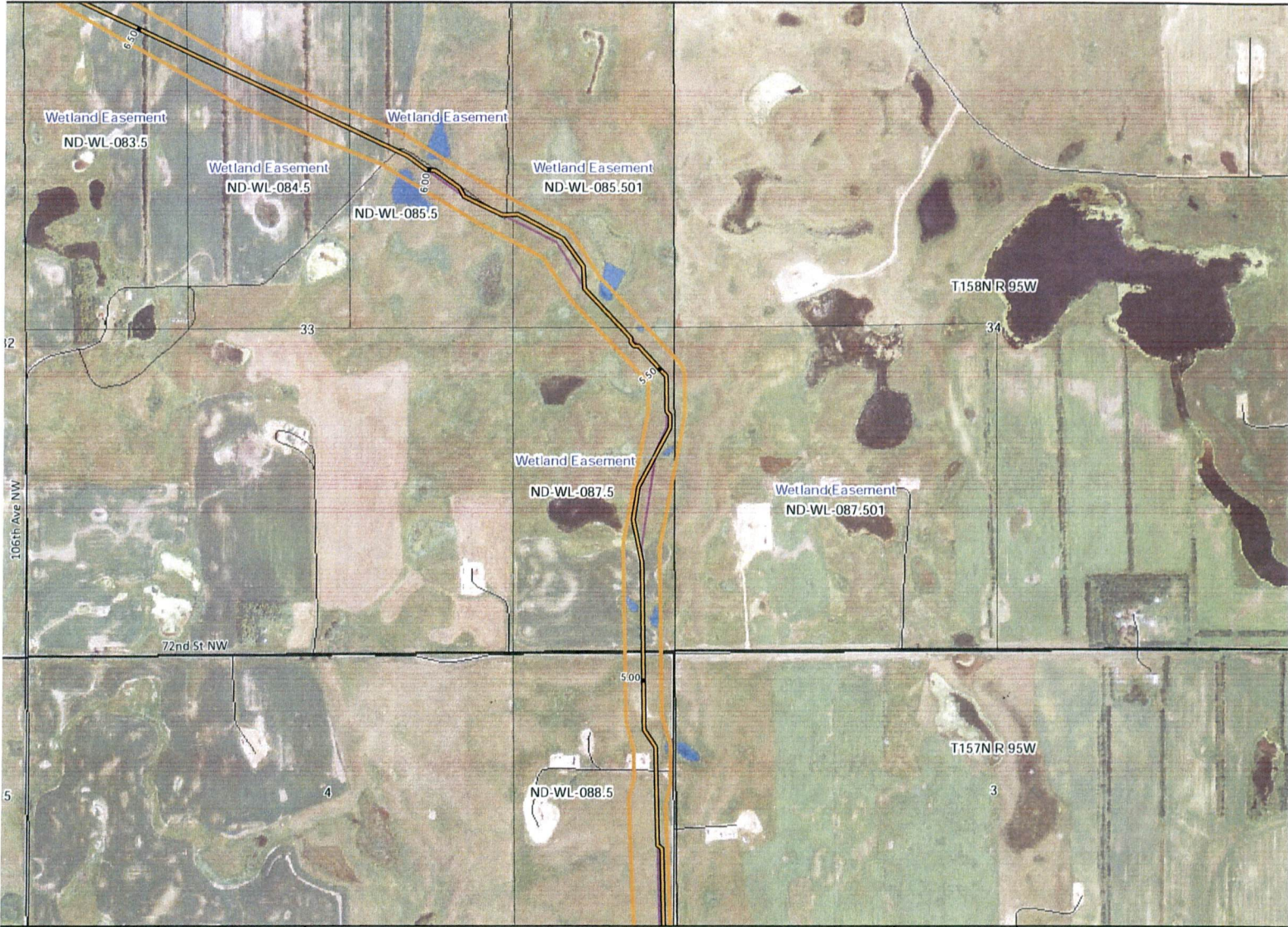
- North Dakota Land Department
- Water Fowl Production Area
- National Wildlife Refuge



**Mistral Energy Inc.**  
 Vantage Pipeline Project  
 12,000 Mapbook  
 Sheet 3

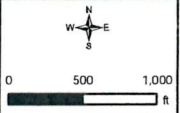


Date: 07/26/2013



**KC HARVEY**  
**ENVIRONMENTAL, LLC**


376 Galletin Park Drive  
 Bazemian, Montana 59715  
 Phone: 406-585-7402  
 Fax: 406-585-7428



- Final Pipeline Route
- Original Pipeline Route
- 300 ft PSC Corridor
- Land Tract
- Wetlands
- Highway
- Local Road
- 4WD
- Operational Railroad
- Abandoned Railroad

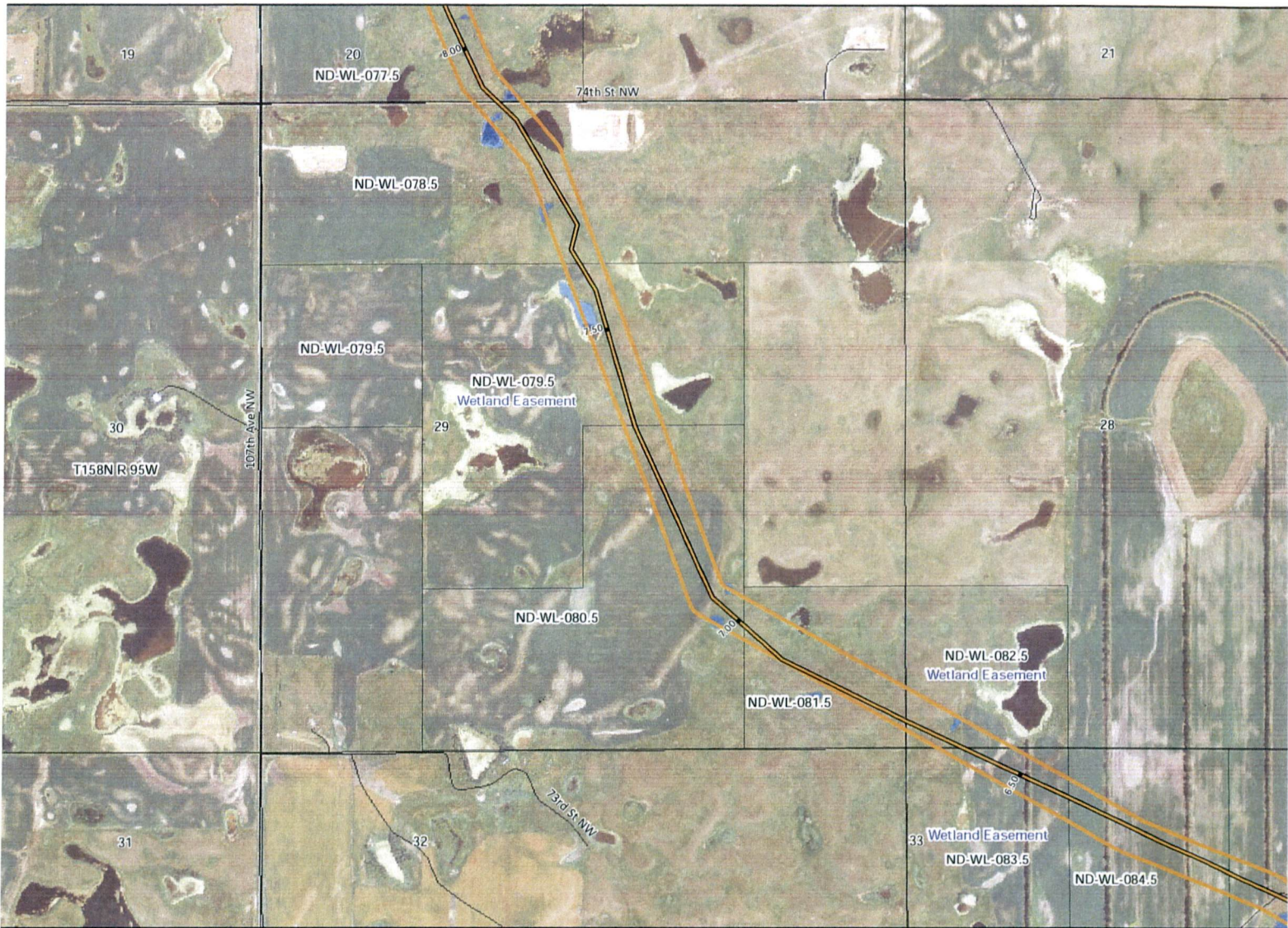
- County Boundary
- Township Range Boundary
- Section Boundary

- North Dakota Land Department
- Water Fowl Production Area
- National Wildlife Refuge



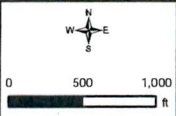
**Mistral Energy Inc.**  
 Vantage Pipeline Project  
 12,000 Mapbook  
 Sheet: 4

Date: 07/26/2013



**KC HARVEY**  
**ENVIRONMENTAL, LLC**

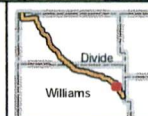
376 Gallatin Park Drive  
 Bozeman, Montana 59715  
 Phone: 406-585-7402  
 Fax: 406-585-7428



- Final Pipeline Route
- Original Pipeline Route
- 300 ft PSC Corridor
- Land Tract
- Wetlands
- Highway
- Local Road
- 4WD
- Operational Railroad
- Abandoned Railroad

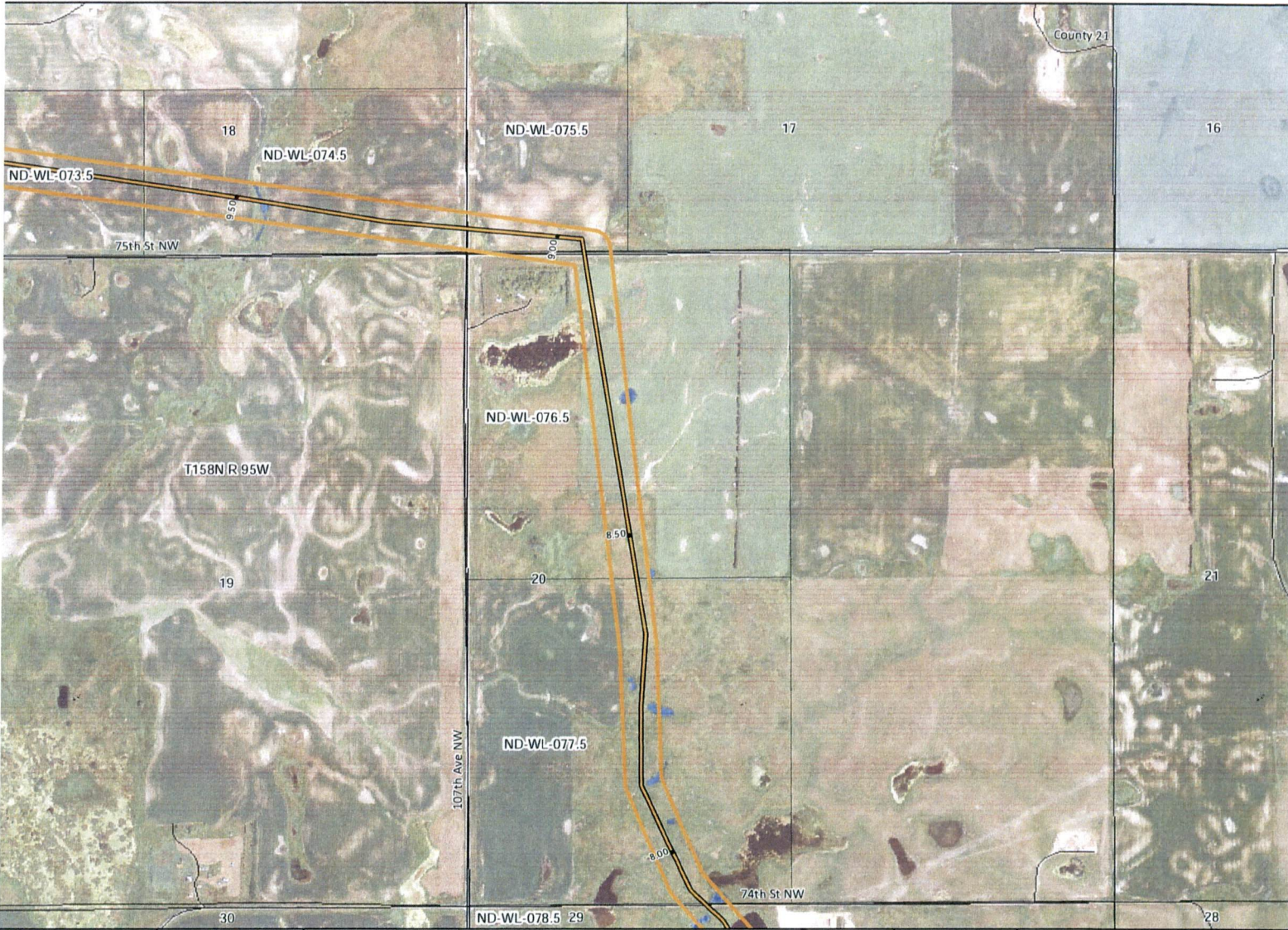
- County Boundary
- Township Range Boundary
- Section Boundary

- North Dakota Land Department
- Water Fowl Production Area
- National Wildlife Refuge

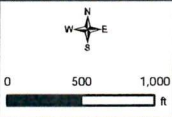


**Mistral Energy Inc.**  
 Vantage Pipeline Project  
 12,000 Mapbook  
 Sheet: 5

Date: 07/26/2013

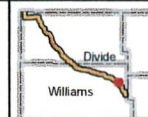


**KC HARVEY ENVIRONMENTAL, LLC**  
 376 Gallatin Park Drive  
 Bozeman, Montana 59715  
 Phone: 406-585-7402  
 Fax: 406-585-7428



- Final Pipeline Route
- Original Pipeline Route
- 300 ft PSC Corridor
- Land Tract
- Wetlands
- Highway
- Local Road
- 4WD
- Operational Railroad
- Abandoned Railroad

- County Boundary
- Township Range Boundary
- Section Boundary
- North Dakota Land Department
- Water Fowl Production Area
- National Wildlife Refuge




**Mistral Energy Inc.**  
 Vantage Pipeline Project  
 12,000 Mapbook  
 Sheet 6

Date: 07/26/2013




**KC HARVEY**  
**ENVIRONMENTAL, LLC**

376 Gallatin Park Drive  
 Bozeman, Montana 59715  
 Phone: 406-585-7402  
 Fax: 406-585-7428




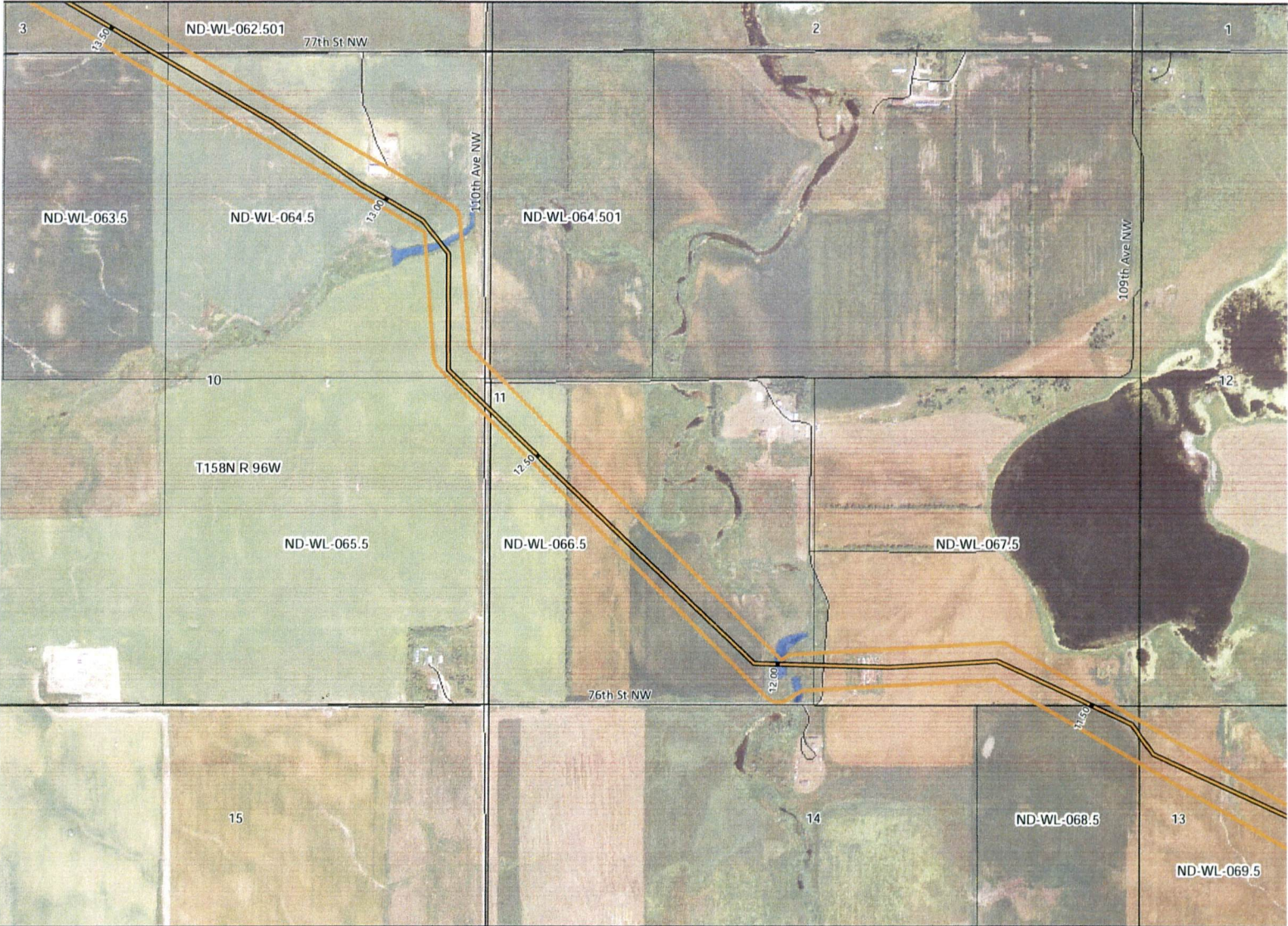
- |                         |                      |                         |                              |
|-------------------------|----------------------|-------------------------|------------------------------|
| Final Pipeline Route    | Highway              | County Boundary         | North Dakota Land Department |
| Original Pipeline Route | Local Road           | Township Range Boundary | Water Fowl Production Area   |
| 300 ft PSC Corridor     | 4WD                  | Section Boundary        | National Wildlife Refuge     |
| Land Tract              | Operational Railroad |                         |                              |
| Wetlands                | Abandoned Railroad   |                         |                              |



**Mistral Energy Inc.**  
 Vantage Pipeline Project  
 12,000 Mapbook  
 Sheet: 7

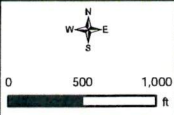
Date: 07/26/2013





**KC HARVEY ENVIRONMENTAL, LLC**


376 Gallatin Park Drive  
Bozeman, Montana 59715  
Phone: 406-585-7402  
Fax: 406-585-7428



- Final Pipeline Route
- Original Pipeline Route
- 300 ft PSC Corridor
- Land Tract
- Wetlands
- Highway
- Local Road
- 4WD
- Operational Railroad
- Abandoned Railroad

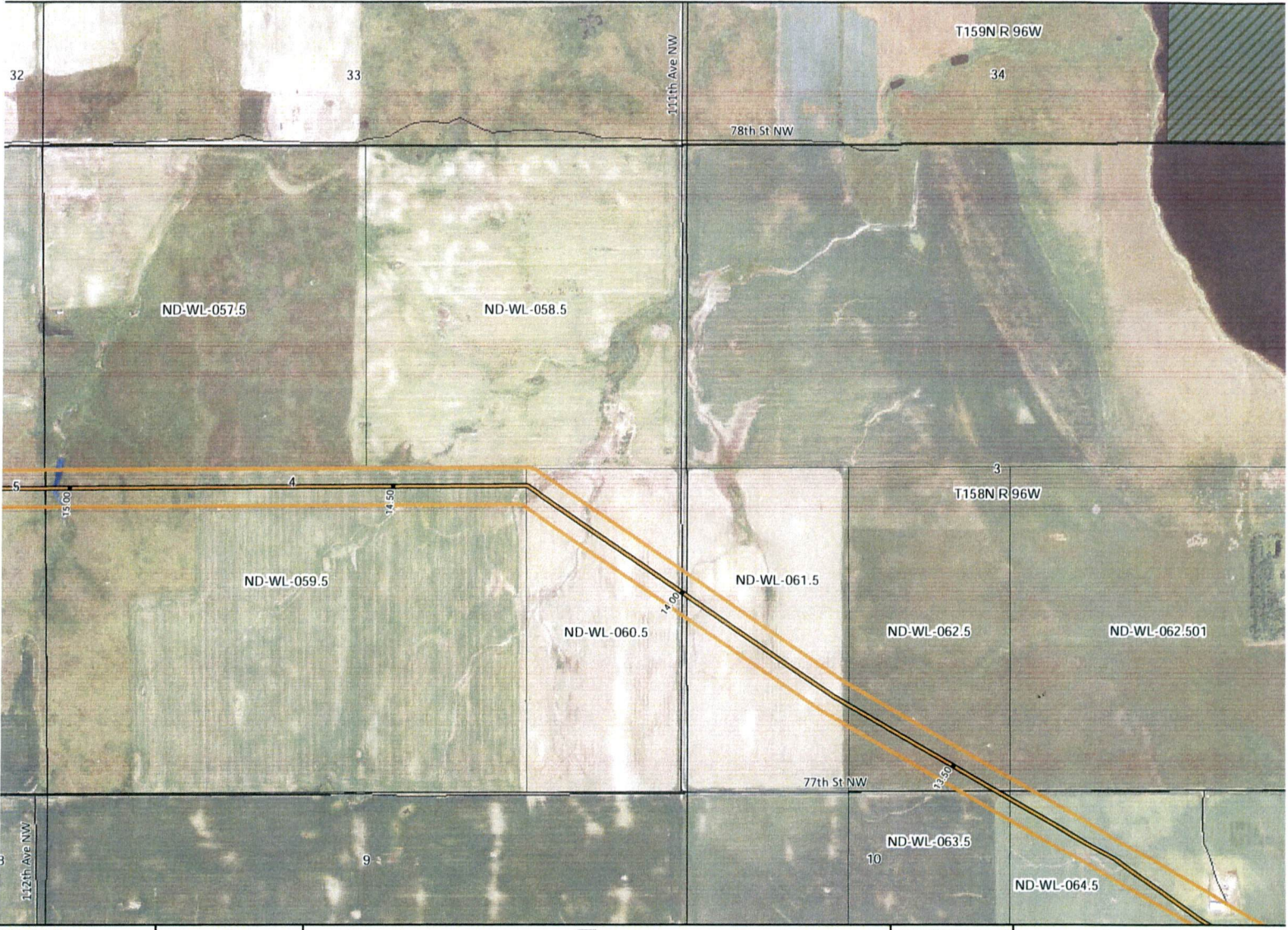
- County Boundary
- Township Range Boundary
- Section Boundary

- North Dakota Land Department
- Water Fowl Production Area
- National Wildlife Refuge



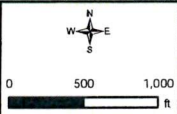
**Mistral Energy Inc.**  
Vantage Pipeline Project  
12,000 Mapbook  
Sheet: 8

Date: 07/26/2013




**KC HARVEY**  
**ENVIRONMENTAL, LLC**

376 Gallatin Park Drive  
 Bozeman, Montana 59715  
 Phone: 406-585-7402  
 Fax: 406-585-7428



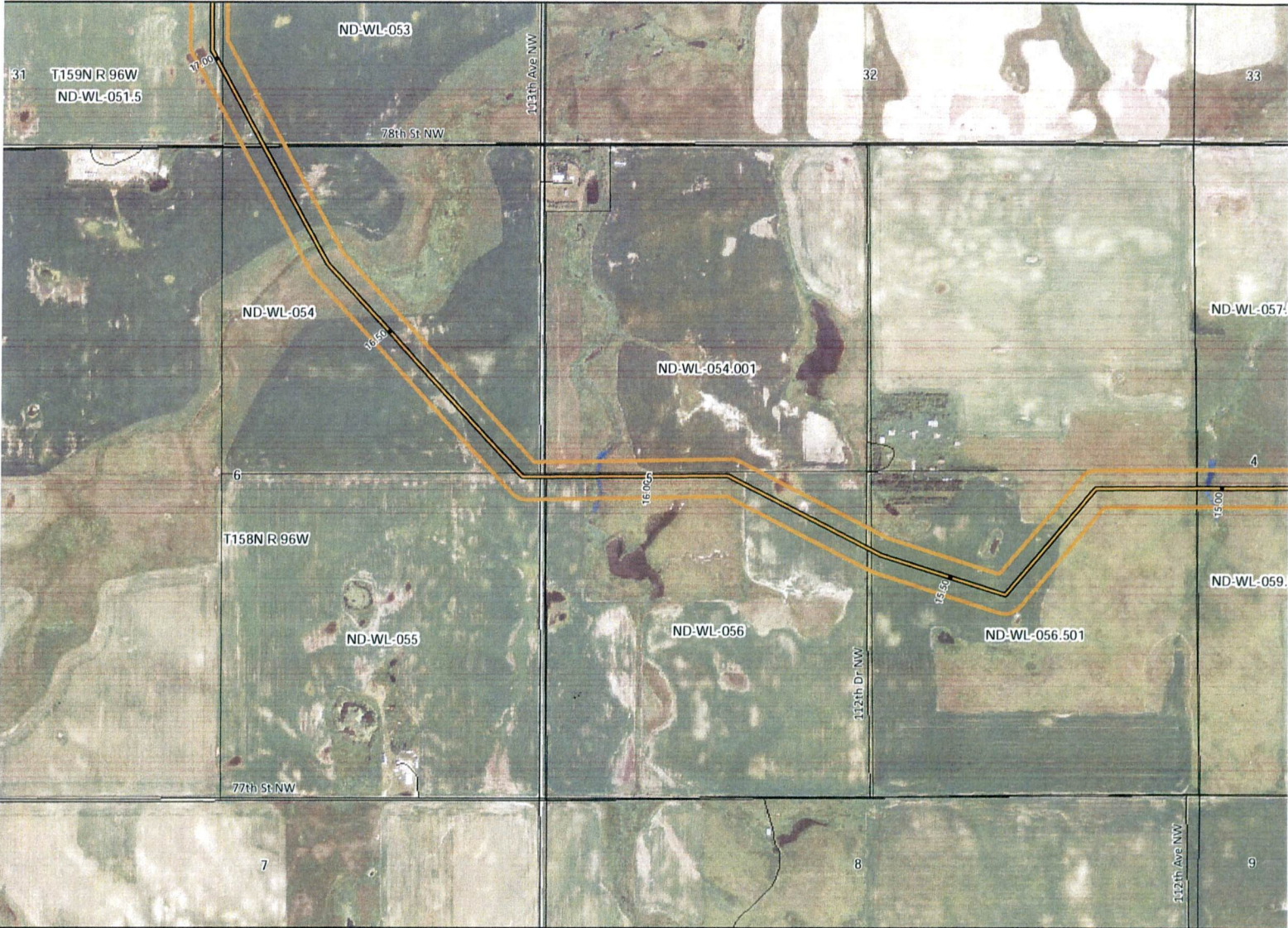
- Final Pipeline Route
- Original Pipeline Route
- 300 ft PSC Corridor
- Land Tract
- Wetlands
- Highway
- Local Road
- 4WD
- Operational Railroad
- Abandoned Railroad
- County Boundary
- Township Range Boundary
- Section Boundary

- North Dakota Land Department
- Water Fowl Production Area
- National Wildlife Refuge



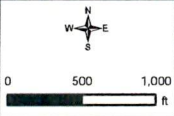
**Mistral Energy Inc.**  
 Vantage Pipeline Project  
 12,000 Mapbook  
 Sheet: 9

Date: 07/26/2013

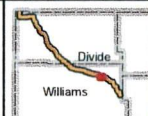


**KC HARVEY ENVIRONMENTAL, LLC**

376 Gallatin Park Drive  
 Bozeman, Montana 59715  
 Phone: 406-585-7402  
 Fax: 406-585-7428

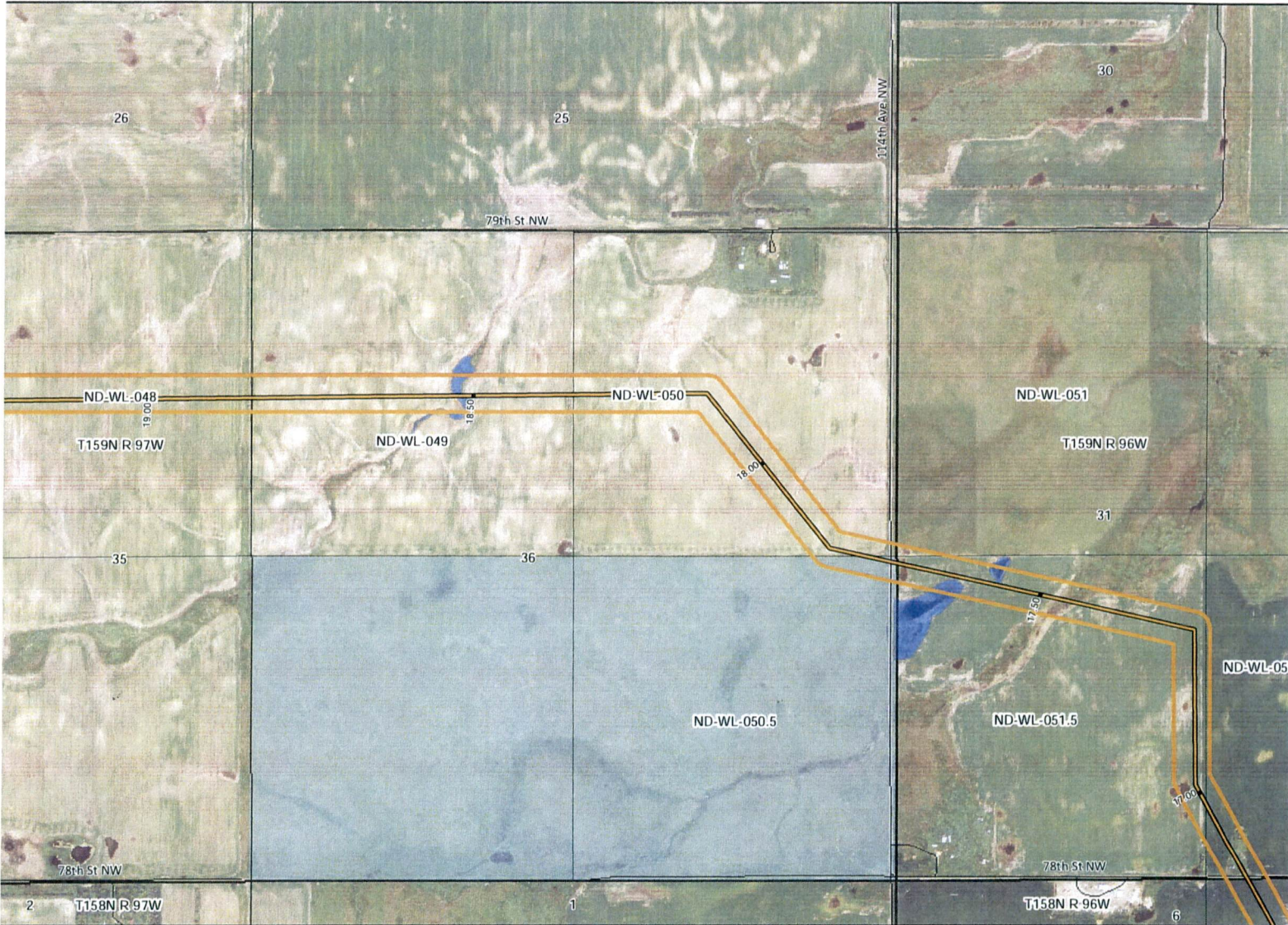


- |                         |                      |                         |                              |
|-------------------------|----------------------|-------------------------|------------------------------|
| Original Pipeline Route | Highway              | County Boundary         | North Dakota Land Department |
| 300 ft PSC Corridor     | Local Road           | Township Range Boundary | Water Fowl Production Area   |
| Land Tract              | 4WD                  | Section Boundary        | National Wildlife Refuge     |
| Wetlands                | Operational Railroad |                         |                              |
|                         | Abandoned Railroad   |                         |                              |

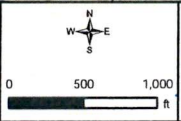


Mistral Energy Inc.  
 Vantage Pipeline Project  
 12,000 Mapbook  
 Sheet: 10


Date: 07/26/2013




**KC HARVEY ENVIRONMENTAL, LLC**  
 376 Gallatin Park Drive  
 Bozeman, Montana 59715  
 Phone: 406-585-7402  
 Fax: 406-585-7428

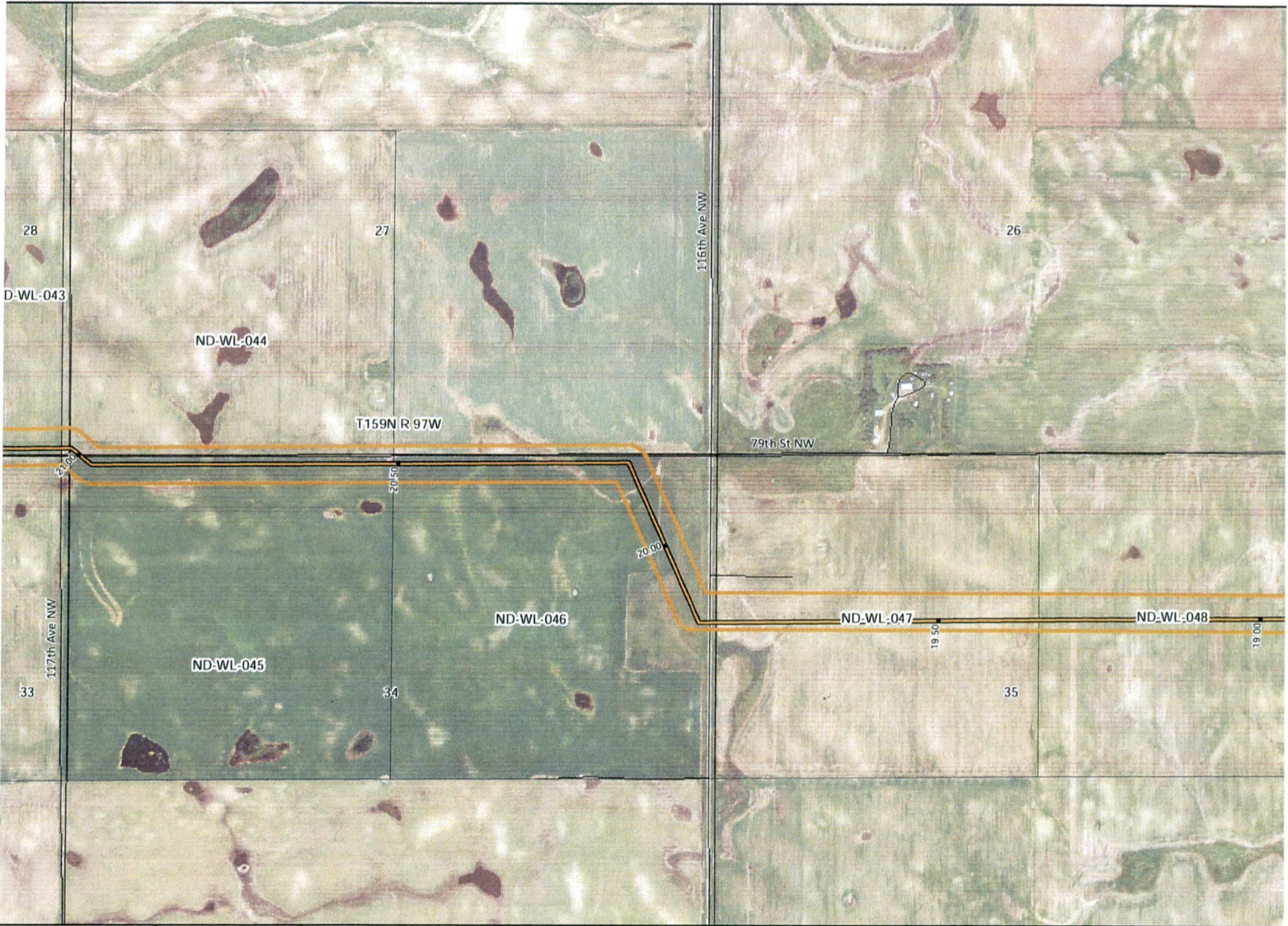


- |                         |                      |                         |                              |
|-------------------------|----------------------|-------------------------|------------------------------|
| Final Pipeline Route    | Highway              | County Boundary         | North Dakota Land Department |
| Original Pipeline Route | Local Road           | Township Range Boundary | Water Fowl Production Area   |
| 300 ft PSC Corridor     | 4WD                  | Section Boundary        | National Wildlife Refuge     |
| Land Tract              | Operational Railroad |                         |                              |
| Wetlands                | Abandoned Railroad   |                         |                              |



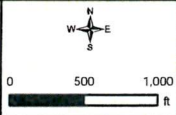
**Mistral Energy Inc.**  
 Vantage Pipeline Project  
 12,000 Mapbook  
 Sheet: 11  
 Date: 07/26/2013





**KC HARVEY**  
**ENVIRONMENTAL, LLC**

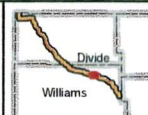
376 Gallatin Park Drive  
 Bozeman, Montana 59715  
 Phone: 406-585-7462  
 Fax: 406-585-7428



- Final Pipeline Route
- Original Pipeline Route
- 300 ft PSC Corridor
- Land Tract
- Wetlands
- Highway
- Local Road
- 4WD
- Operational Railroad
- Abandoned Railroad

- County Boundary
- Township Range Boundary
- Section Boundary

- North Dakota Land Department
- Water Fowl Production Area
- National Wildlife Refuge

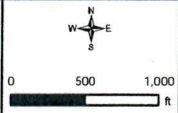


<p><b>Mistral Energy Inc.</b>          Vantage Pipeline Project          12,000 Mapbook          Sheet: 12</p>	
<p>Date: 07/26/2013</p>	



**KC HARVEY**  
**ENVIRONMENTAL, LLC**

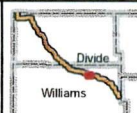
376 Gallatin Park Drive  
 Bozeman, Montana 59715  
 Phone: 406-585-7402  
 Fax: 406-585-7428



- Final Pipeline Route
- Original Pipeline Route
- 300 ft PSC Corridor
- Land Tract
- Wetlands
- Highway
- Local Road
- 4WD
- Operational Railroad
- Abandoned Railroad

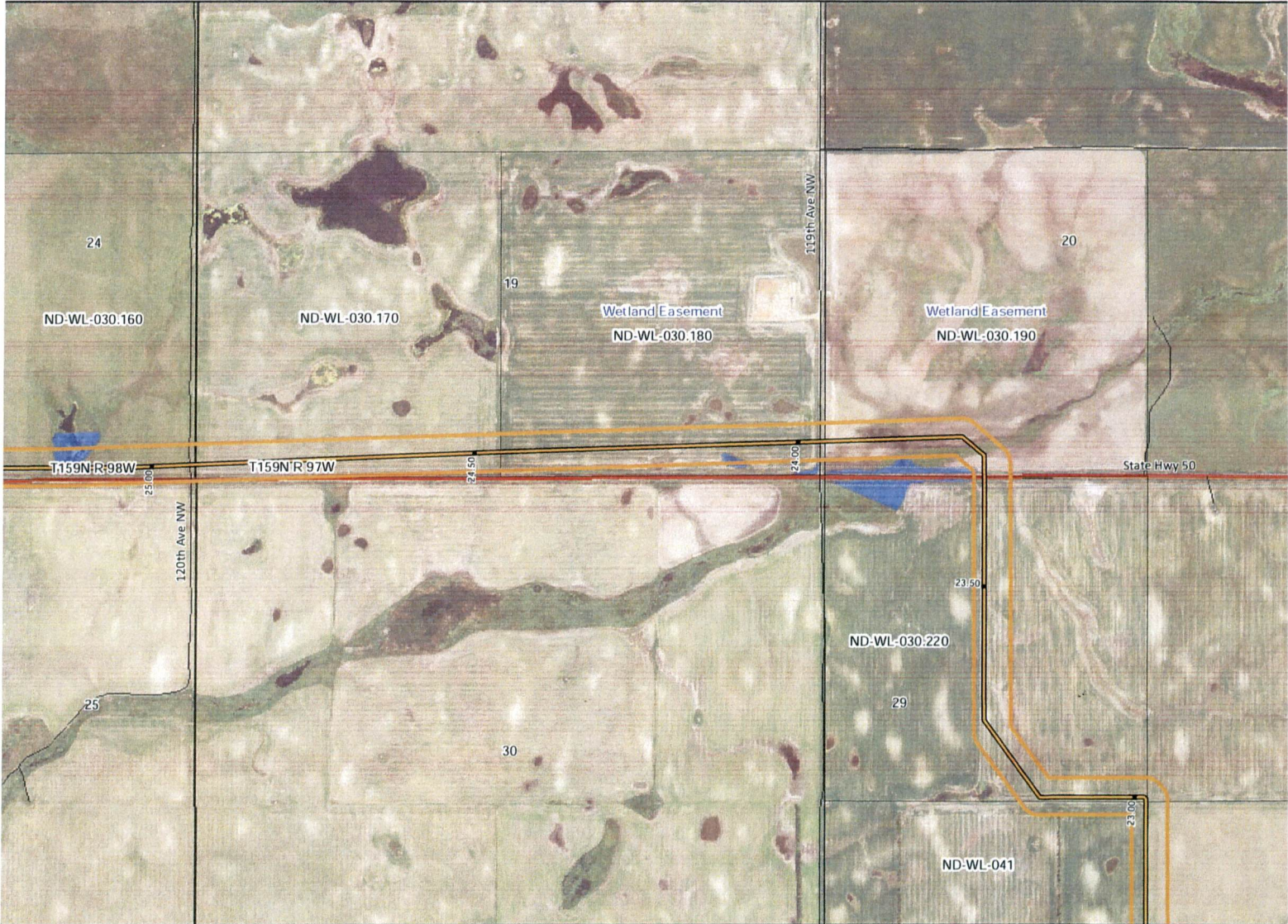
- County Boundary
- Township Range Boundary
- Section Boundary

- North Dakota Land Department
- Water Fowl Production Area
- National Wildlife Refuge



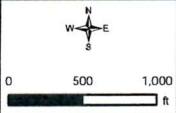
**Mistral Energy Inc.**  
 Vantage Pipeline Project  
 12,000 Mapbook  
 Sheet: 13

Date: 07/26/2013



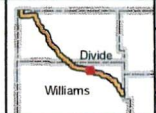
**KC HARVEY**  
**ENVIRONMENTAL, LLC**

376 Gallatin Park Drive  
 Bozeman, Montana 59715  
 Phone: 406-586-7402  
 Fax: 406-586-7428



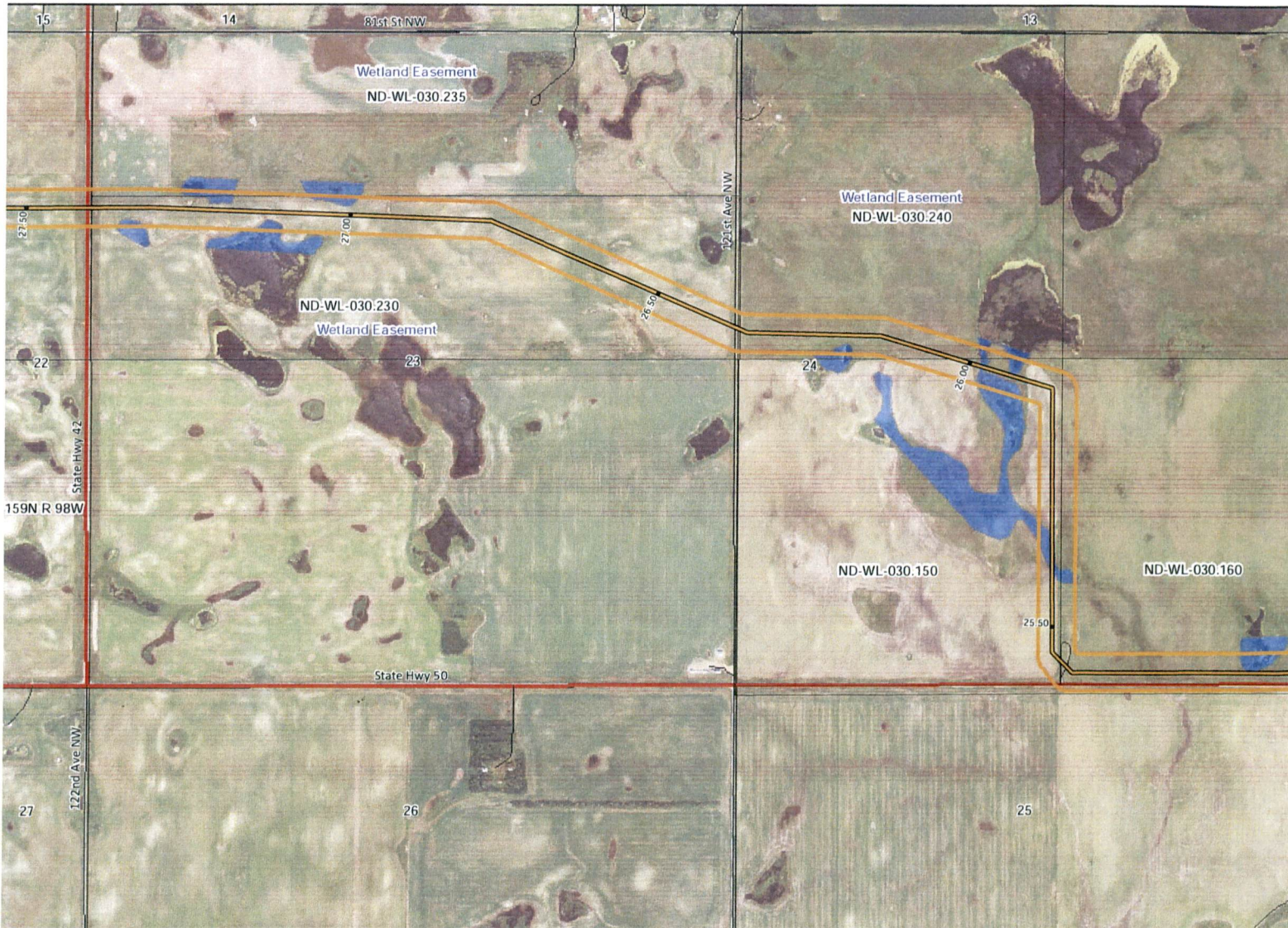
- Final Pipeline Route
- Original Pipeline Route
- 300 ft PSC Corridor
- Land Tract
- Wetlands
- Highway
- Local Road
- 4WD
- Operational Railroad
- Abandoned Railroad
- County Boundary
- Township Range Boundary
- Section Boundary

- North Dakota Land Department
- Water Fowl Production Area
- National Wildlife Refuge



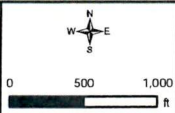
Mistral Energy Inc.  
 Vantage Pipeline Project  
 12,000 Mapbook  
 Sheet 14

Date: 07/26/2013



**KC HARVEY**  
**ENVIRONMENTAL, LLC**

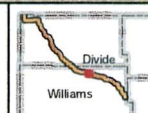
376 Gallatin Park Drive  
 Bozeman, Montana 59715  
 Phone: 406-585-7402  
 Fax: 406-585-7428



- Original Pipeline Route
- 300 ft PS-C Corridor
- Land Tract
- Wetlands
- Highway
- Local Road
- 4WD
- Operational Railroad
- Abandoned Railroad

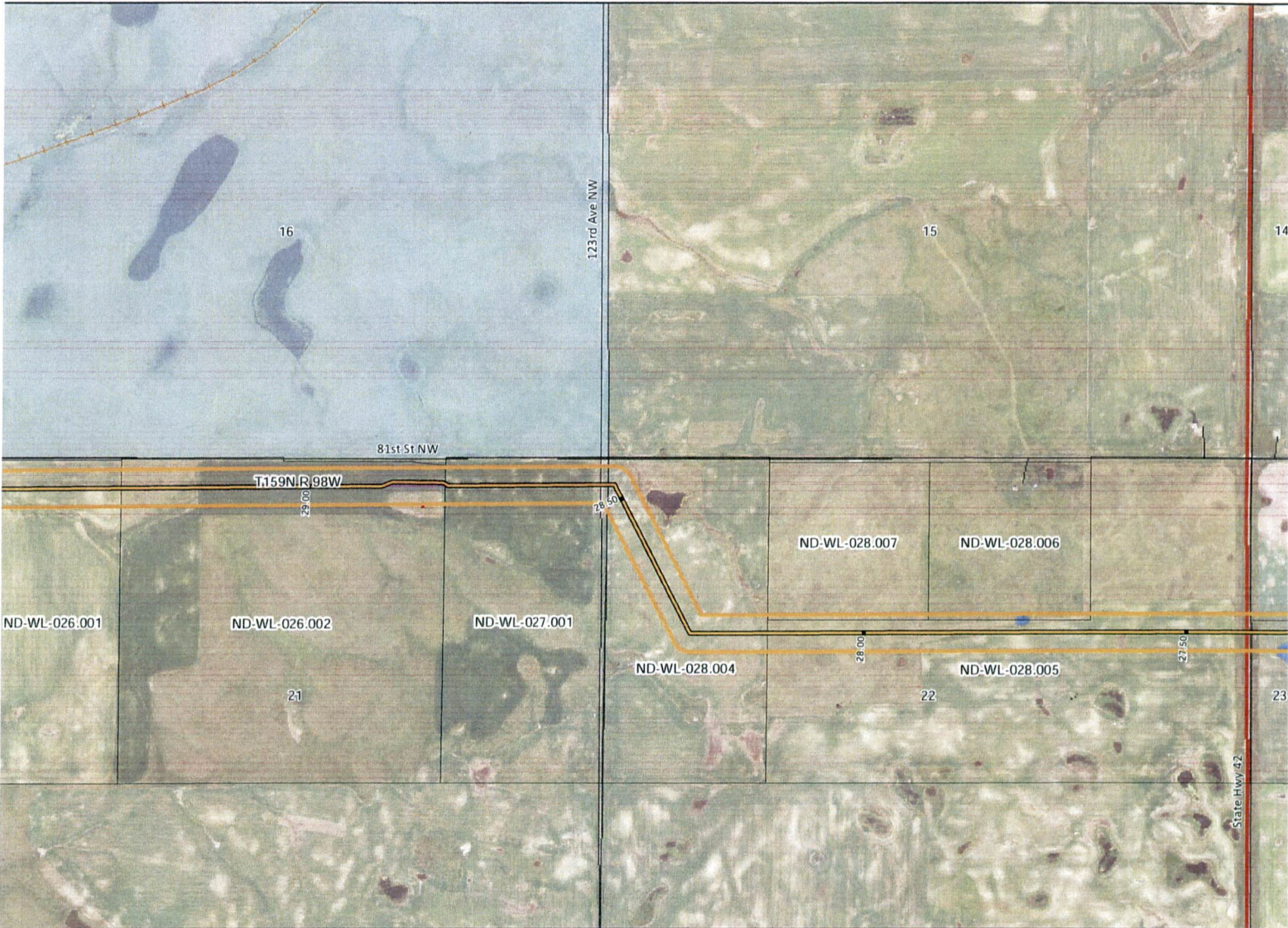
- County Boundary
- Township Range Boundary
- Section Boundary

- North Dakota Land Department
- Water Fowl Production Area
- National Wildlife Refuge



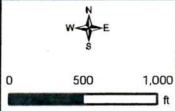
**Mistral Energy Inc.**  
 Vantage Pipeline Project  
 12,000 Mapbook  
 Sheet: 15

Date: 07/26/2013



**KC HARVEY  
ENVIRONMENTAL, LLC**


376 Gallatin Park Drive  
Bozeman, Montana 59715  
Phone: 406-585-7402  
Fax: 406-585-7428



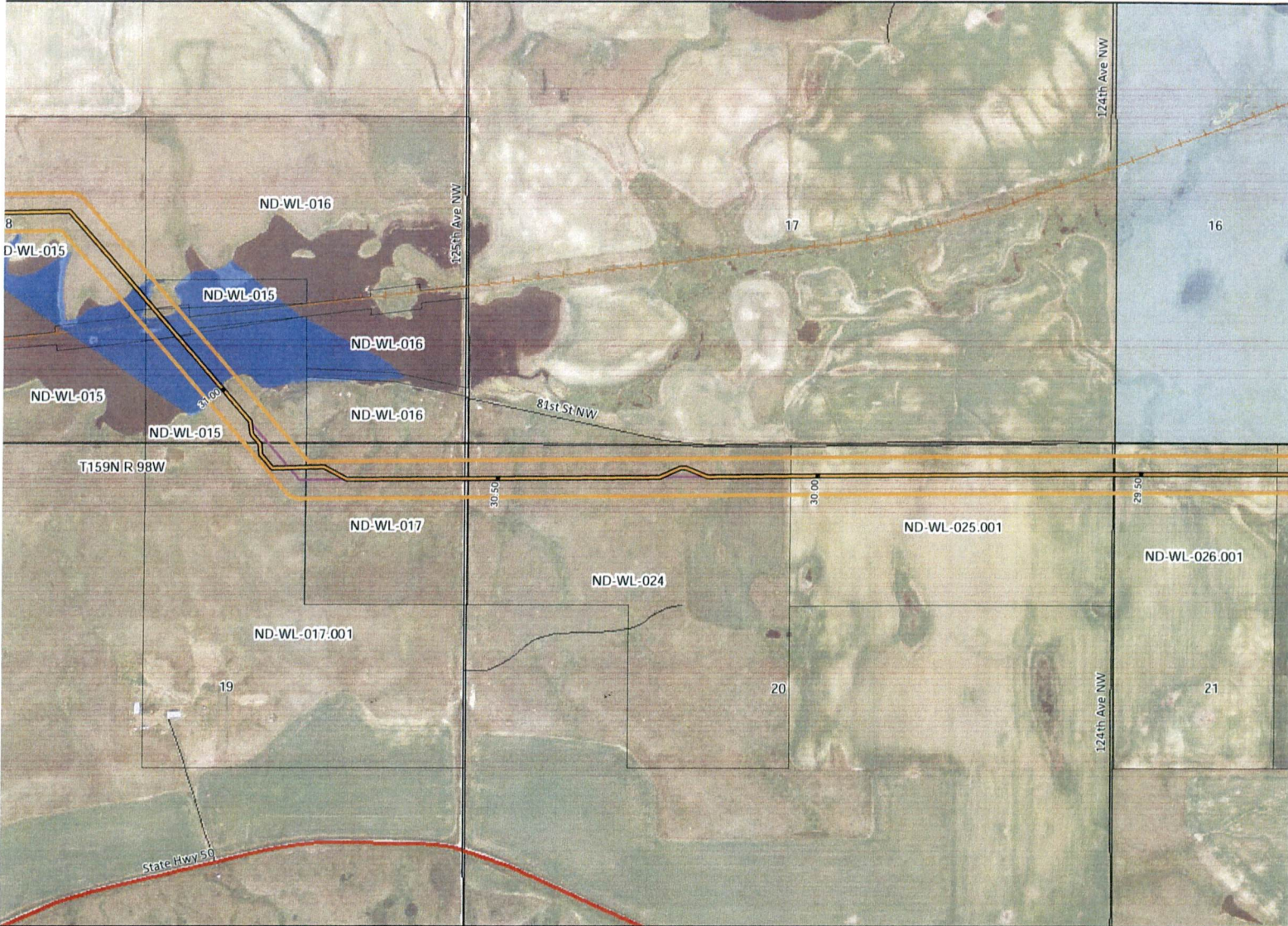
- Original Pipeline Route
- 300ft PSC Corridor
- Land Tract
- Wetlands
- Highway
- Local Road
- 4WD
- Operational Railroad
- Abandoned Railroad

- County Boundary
- Township Range Boundary
- Section Boundary

- North Dakota Land Department
- Water Fowl Production Area
- National Wildlife Refuge

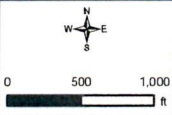


<p><b>Mistral Energy Inc.</b> Vantage Pipeline Project 12,000 Mapbook Sheet: 16</p> <p style="text-align: right;"><small>VANTAGE PIPELINE US</small></p>
<p>Date: 07/26/2013</p>



**KC HARVEY**  
**ENVIRONMENTAL, LLC**

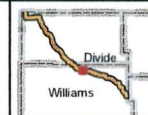
376 Gallatin Park Drive  
 Bozeman, Montana 59715  
 Phone: 406-585-7402  
 Fax: 406-585-7428



- Final Pipeline Route
- Original Pipeline Route
- 300 ft PSC Corridor
- Land Tract
- Wetlands
- Highway
- Local Road
- 4WD
- Operational Railroad
- Abandoned Railroad

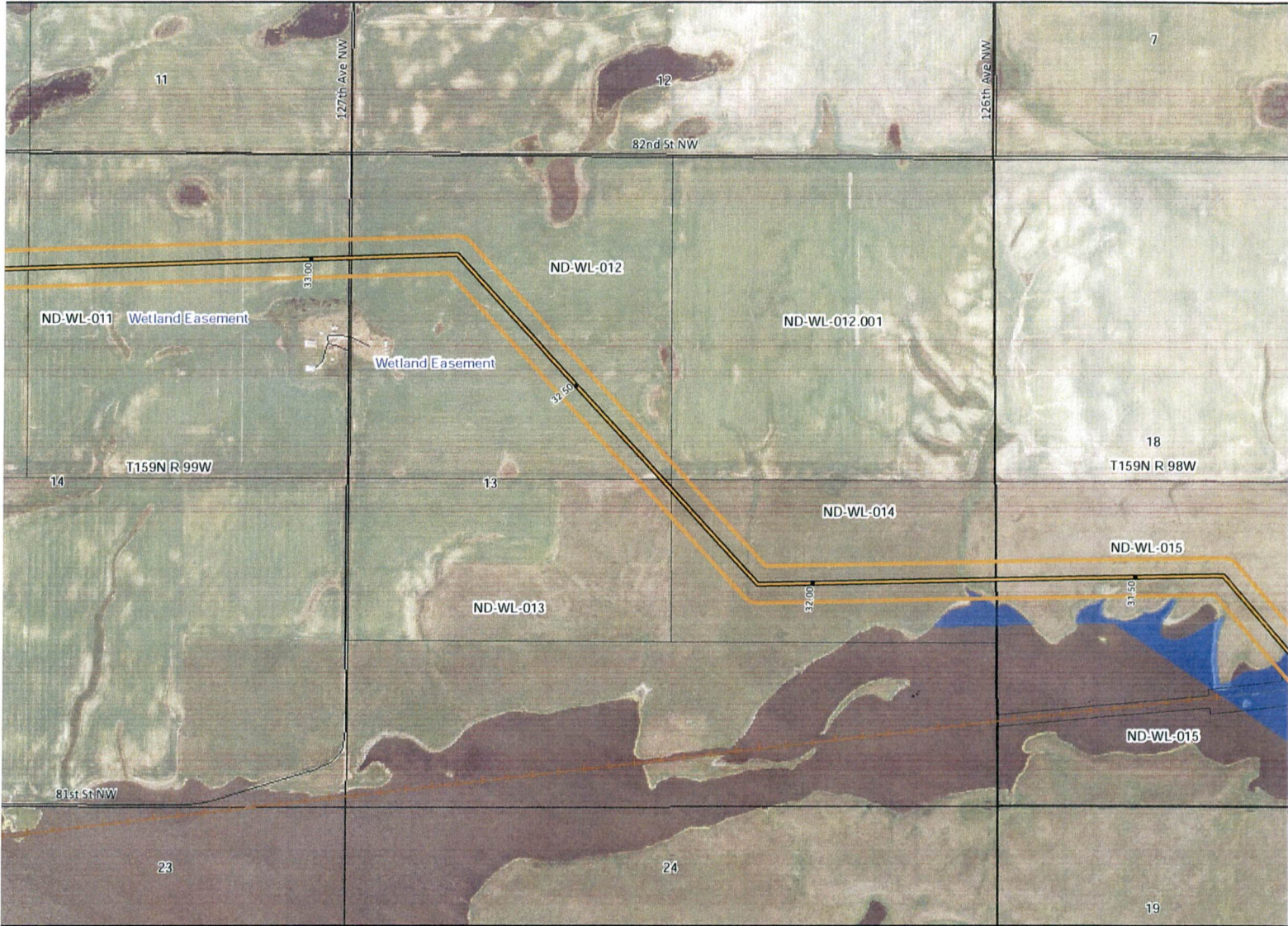
- County Boundary
- Township Range Boundary
- Section Boundary

- North Dakota Land Department
- Water Fowl Production Area
- National Wildlife Refuge



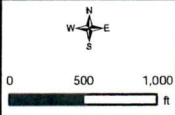
**Mistral Energy Inc.**  
 Vantage Pipeline Project  
 12,000 Mapbook  
 Sheet: 17

Date: 07/26/2013




**KC HARVEY**  
**ENVIRONMENTAL, LLC**

376 Gallatin Park Drive  
 Bozeman, Montana 59715  
 Phone: 406-585-7402  
 Fax: 406-585-7428

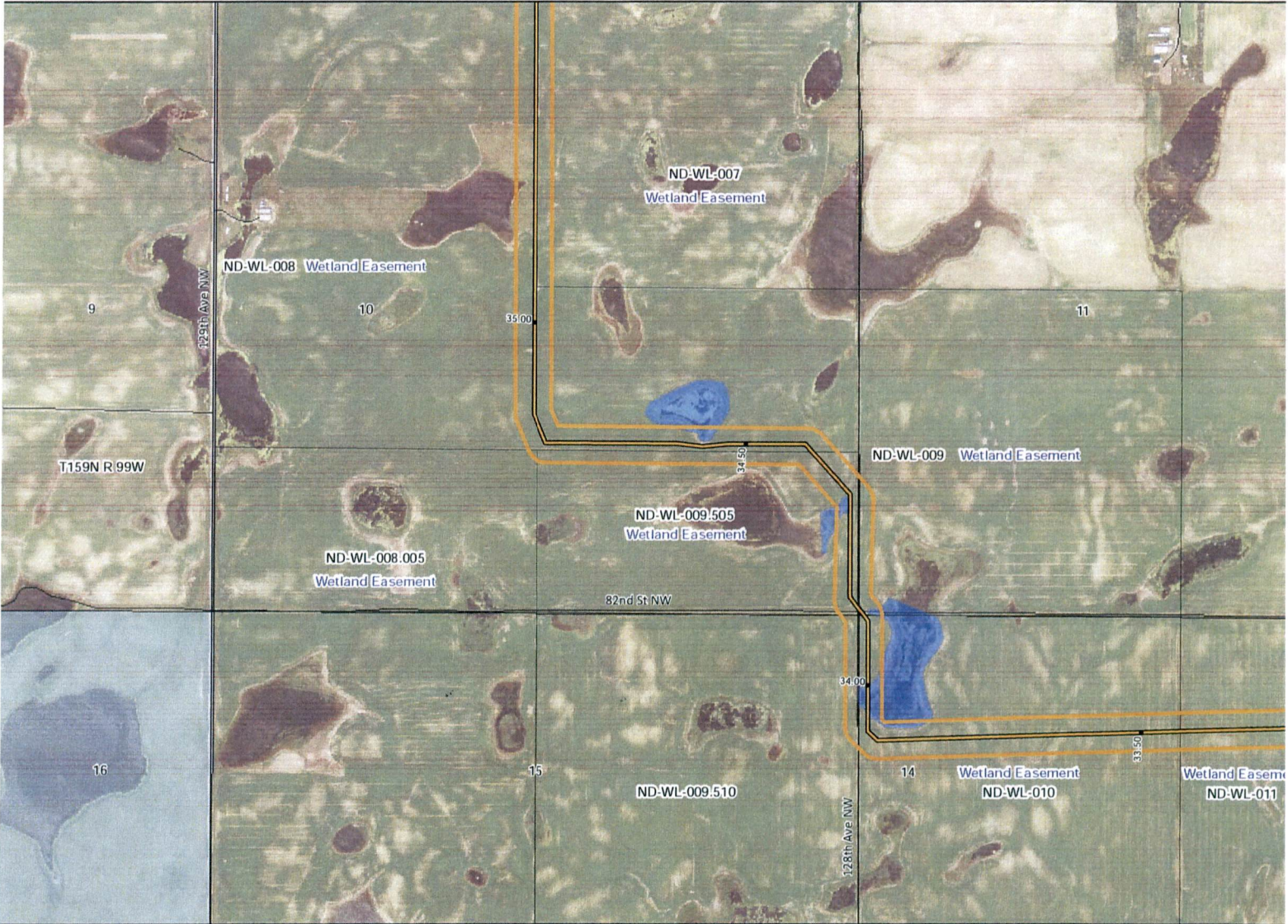


- |                         |                      |                         |                              |
|-------------------------|----------------------|-------------------------|------------------------------|
| Final Pipeline Route    | Highway              | County Boundary         | North Dakota Land Department |
| Original Pipeline Route | Local Road           | Township Range Boundary | Water Fowl Production Area   |
| 300 ft PSC Corridor     | 4WD                  | Section Boundary        | National Wildlife Refuge     |
| Land Tract              | Operational Railroad |                         |                              |
| Wetlands                | Abandoned Railroad   |                         |                              |



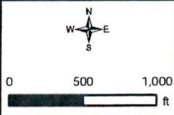
**Mistral Energy Inc.**  
 Vantage Pipeline Project  
 12,000 Mapbook  
 Sheet: 18

Date: 07/26/2013

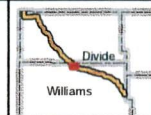


**KC HARVEY**  
**ENVIRONMENTAL, LLC**


376 Gallatin Park Drive  
 Bozeman, Montana 59715  
 Phone: 406-585-7402  
 Fax: 406-585-7428



- |                         |                      |                         |                              |
|-------------------------|----------------------|-------------------------|------------------------------|
| Original Pipeline Route | Highway              | County Boundary         | North Dakota Land Department |
| 300 ft PSC Corridor     | Local Road           | Township Range Boundary | Water Fowl Production Area   |
| Land Tract              | 4WD                  | Section Boundary        | National Wildlife Refuge     |
| Wetlands                | Operational Railroad |                         |                              |
|                         | Abandoned Railroad   |                         |                              |



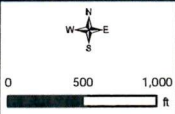
Mistral Energy Inc.  
 Vantage Pipeline Project  
 12,000 Mapbook  
 Sheet: 19  
 Date: 07/26/2013



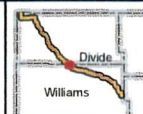


**KC HARVEY ENVIRONMENTAL, LLC**

376 Gallatin Park Drive  
 Bozeman, Montana 59715  
 Phone: 406-585-7402  
 Fax: 406-585-7428



- |                         |                      |                         |                              |
|-------------------------|----------------------|-------------------------|------------------------------|
| Final Pipeline Route    | Highway              | County Boundary         | North Dakota Land Department |
| Original Pipeline Route | Local Road           | Township Range Boundary | Water Fowl Production Area   |
| 300 ft PSC Corridor     | 4WD                  | Section Boundary        | National Wildlife Refuge     |
| Land Tract              | Operational Railroad |                         |                              |
| Wetlands                | Abandoned Railroad   |                         |                              |



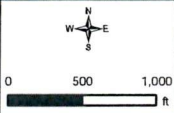
**Mistral Energy Inc.**  
 Vantage Pipeline Project  
 12,000 Mapbook  
 Sheet: 20

Date: 07/26/2013



**KC HARVEY  
ENVIRONMENTAL, LLC**


376 Gallatin Park Drive  
Bozeman, Montana 59715  
Phone: 406-585-7402  
Fax: 406-585-7428



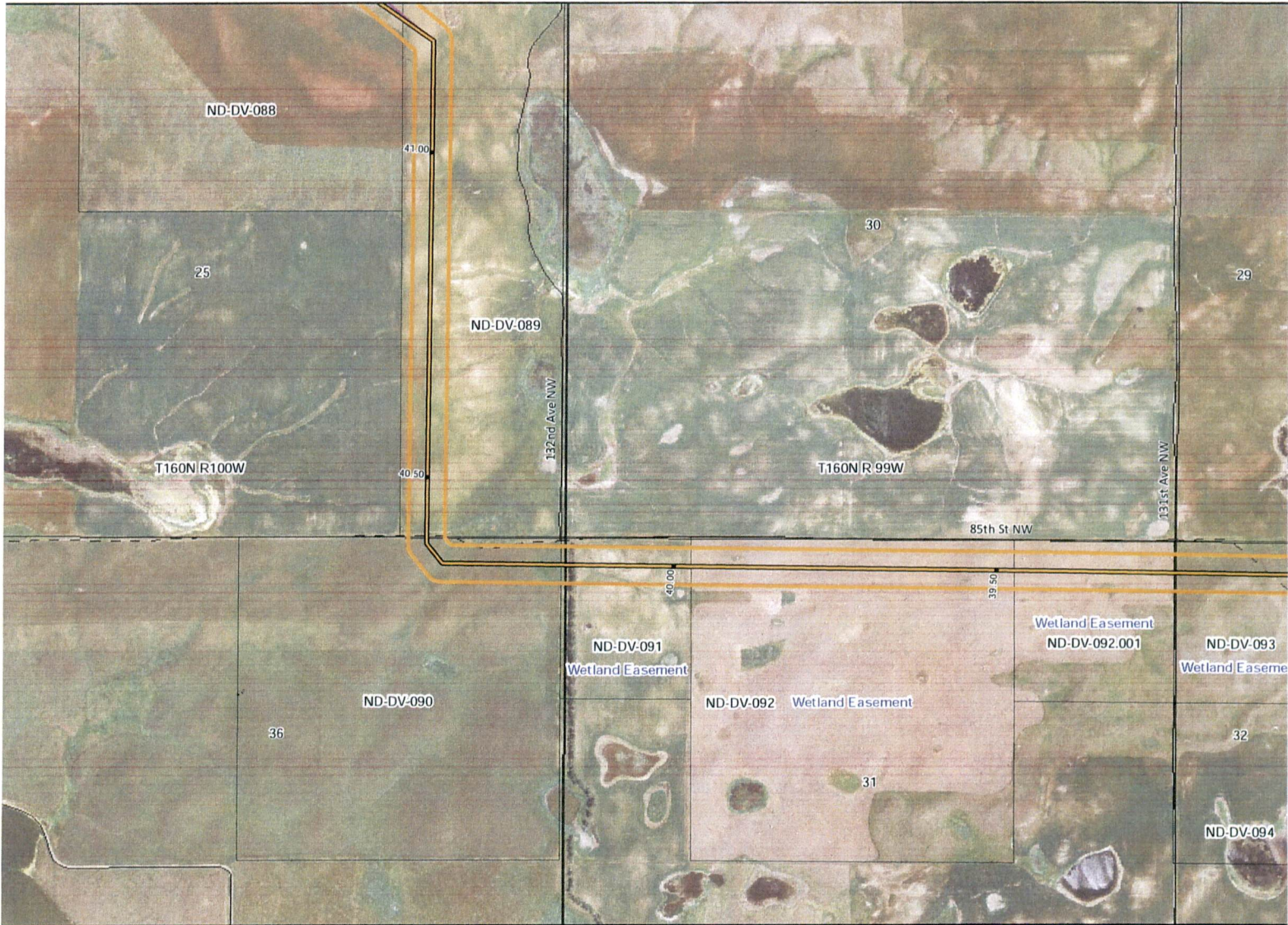
- Original Pipeline Route
- 300 ft PSC Corridor
- Land Tract
- Wetlands
- Highway
- Local Road
- 4WD
- Operational Railroad
- Abandoned Railroad

- County Boundary
- Township Range Boundary
- Section Boundary

- North Dakota Land Department
- Water Fowl Production Area
- National Wildlife Refuge

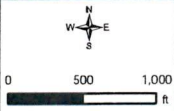


<b>Mistral Energy Inc.</b>	
Vantage Pipeline Project	
12,000 Mapbook	
Sheet: 21	
Date: 07/26/2013	



**KC HARVEY**  
**ENVIRONMENTAL, L.L.C.**


376 Gallatin Park Drive  
 Bozeman, Montana 59715  
 Phone: 406-585-7402  
 Fax: 406-585-7428



- Final Pipeline Route
- Original Pipeline Route
- 300 ft PSC Corridor
- Land Tract
- Wetlands
- Highway
- Local Road
- 4WD
- Operational Railroad
- Abandoned Railroad

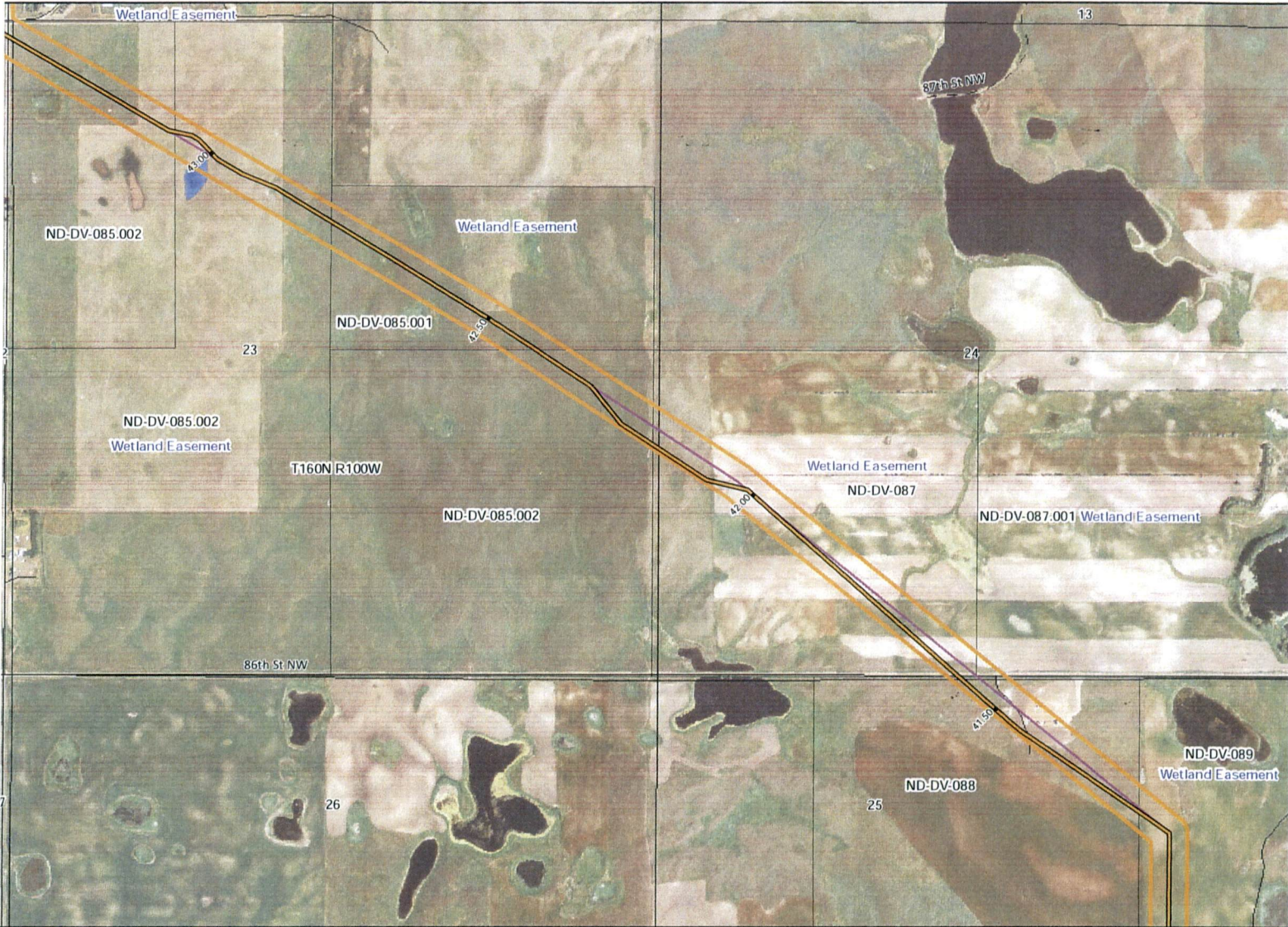
- County Boundary
- Township Range Boundary
- Section Boundary

- North Dakota Land Department
- Water Fowl Production Area
- National Wildlife Refuge



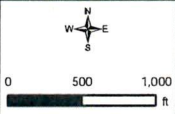
**Mistral Energy Inc.**  
 Vantage Pipeline Project  
 12,000 Mapbook  
 Sheet: 22

Date: 07/26/2013




**KC HARVEY**  
**ENVIRONMENTAL, LLC**

376 Gallatin Park Drive  
 Bozeman, Montana 59715  
 Phone: 406-585-7402  
 Fax: 406-585-7428



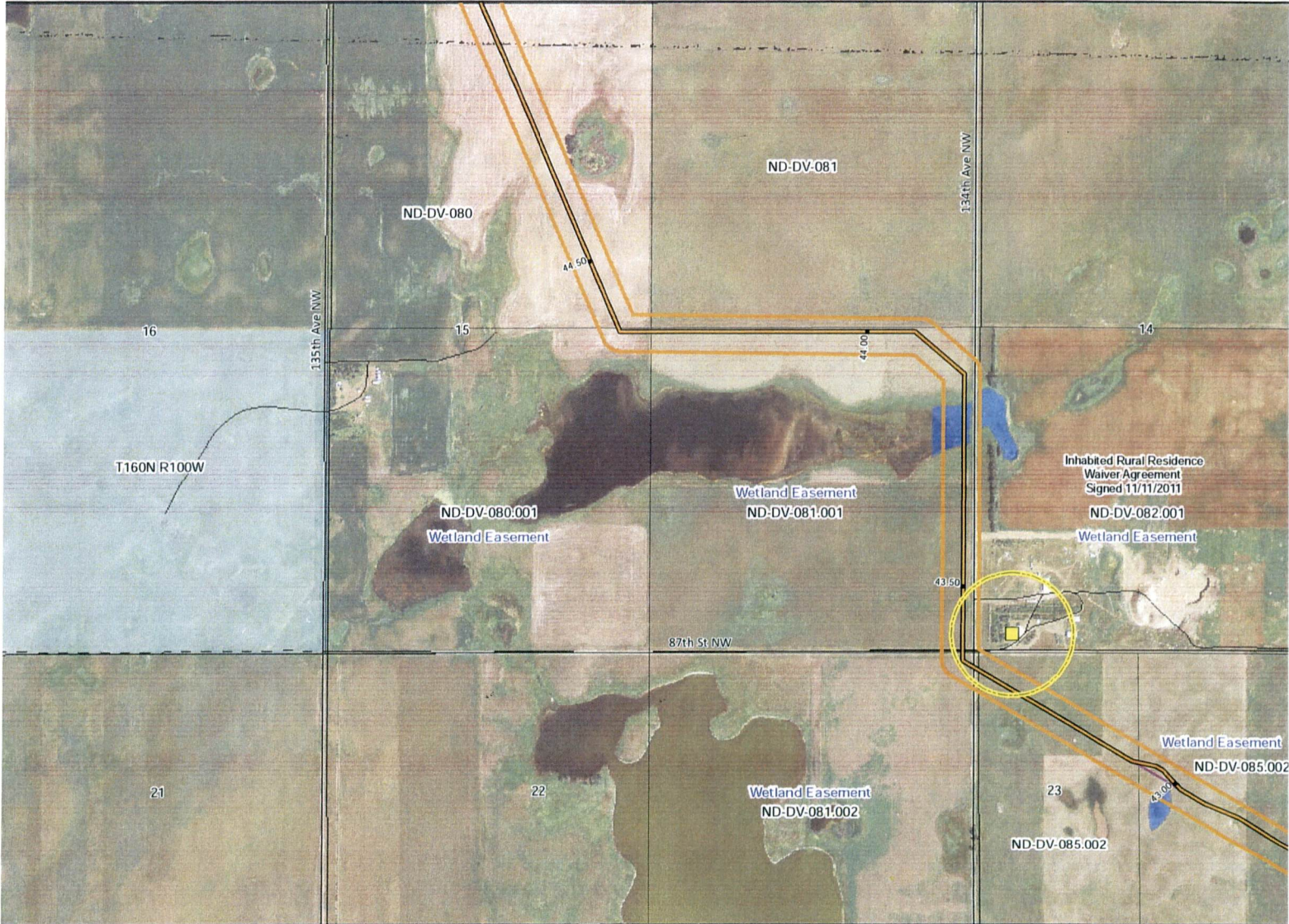
- Final Pipeline Route
- Original Pipeline Route
- 300 ft PSC Corridor
- Land Tract
- Wetlands
- Highway
- Local Road
- 4WD
- Operational Railroad
- Abandoned Railroad

- County Boundary
- Township Range Boundary
- Section Boundary
- North Dakota Land Department
- Water Fowl Production Area
- National Wildlife Refuge



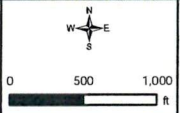
**Mistral Energy Inc.**  
 Vantage Pipeline Project  
 12,000 Mapbook  
 Sheet: 23

Date: 07/26/2013

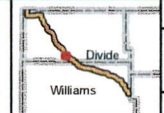


**KC HARVEY ENVIRONMENTAL, LLC**

376 Gallatin Park Drive  
 Bozeman, Montana 59715  
 Phone: 406-585-7402  
 Fax: 406-585-7428



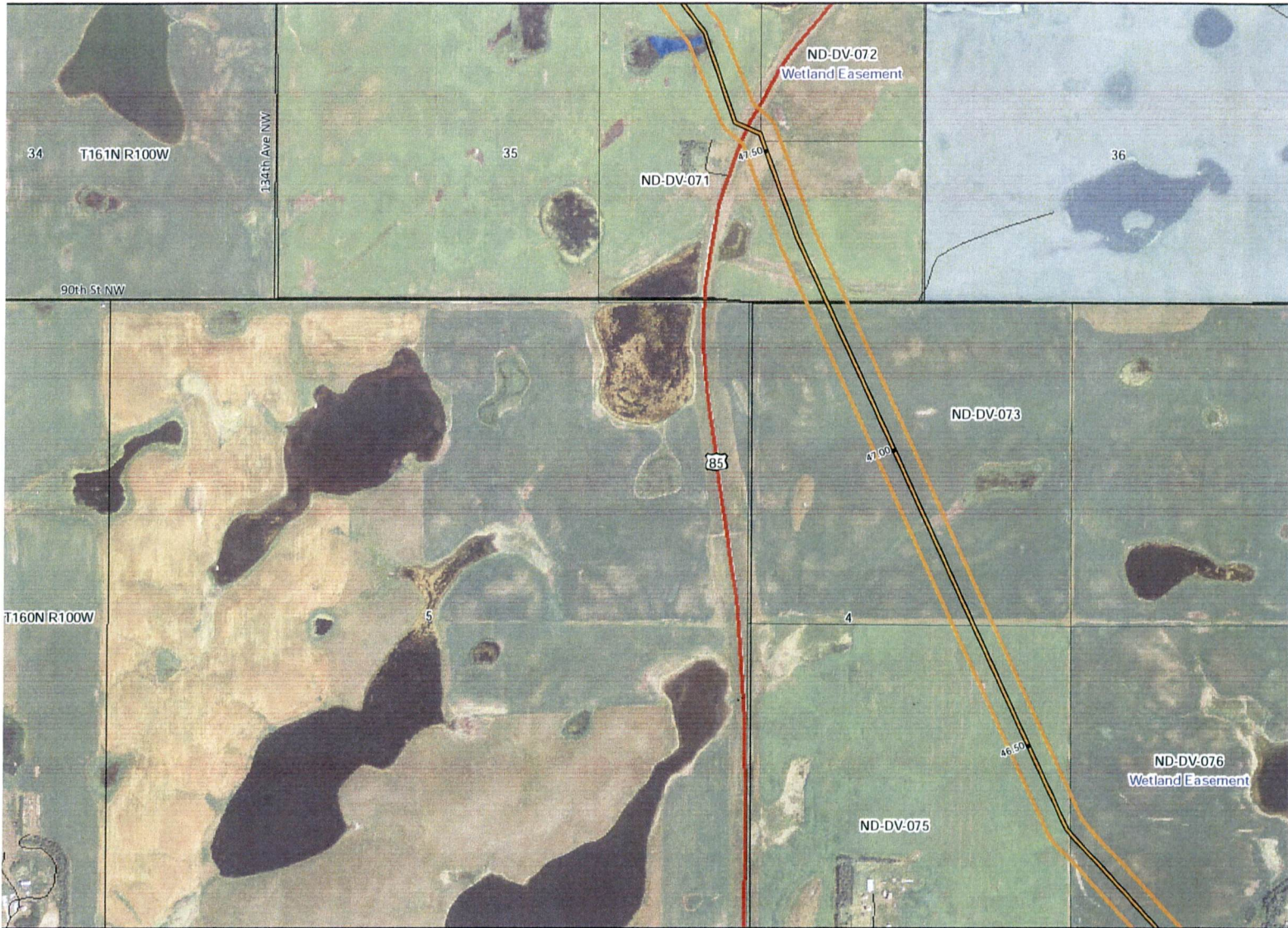
- |                         |                      |                         |                              |
|-------------------------|----------------------|-------------------------|------------------------------|
| Final Pipeline Route    | Highway              | County Boundary         | North Dakota Land Department |
| Original Pipeline Route | Local Road           | Township Range Boundary | Water Fowl Production Area   |
| 300 ft PSC Corridor     | 4WD                  | Section Boundary        | National Wildlife Refuge     |
| Land Tract              | Operational Railroad | Rural Residence         |                              |
| Wetlands                | Abandoned Railroad   | 500 ft Avoidance Area   |                              |



**Mistral Energy Inc.**  
 Vantage Pipeline Project  
 12,000 Mapbook  
 Sheet: 24

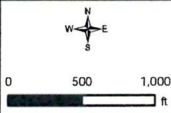
Date: 07/26/2013





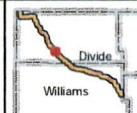
**KC HARVEY ENVIRONMENTAL, LLC**

376 Gallatin Park Drive  
Bozeman, Montana 59715  
Phone: 406-585-7402  
Fax: 406-585-7428



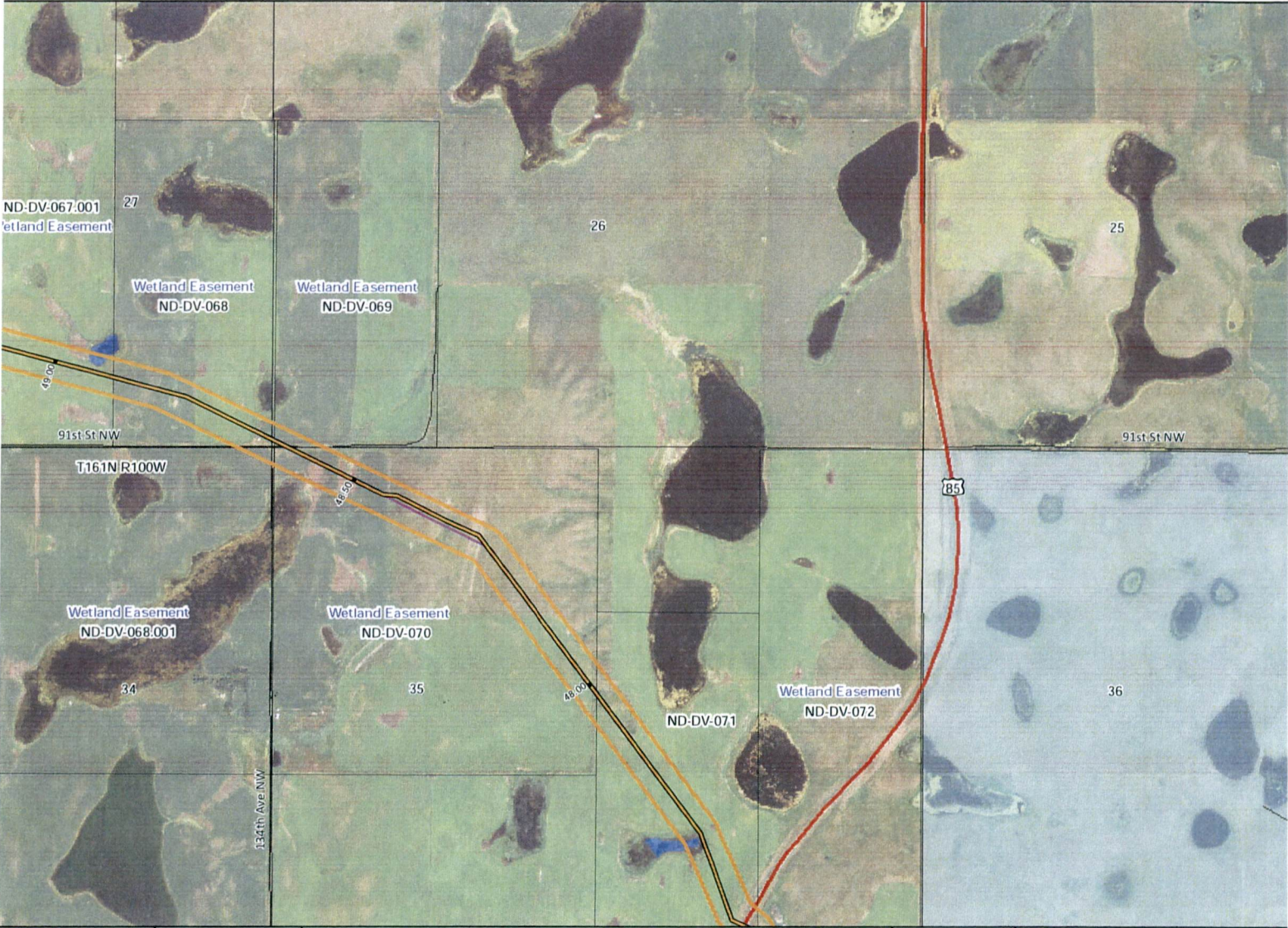
- Final Pipeline Route
- Original Pipeline Route
- 300 ft PSC Corridor
- Land Tract
- Wetlands
- Highway
- Local Road
- 4WD
- Operational Railroad
- Abandoned Railroad

- County Boundary
- Township Range Boundary
- Section Boundary
- North Dakota Land Department
- Water Fowl Production Area
- National Wildlife Refuge



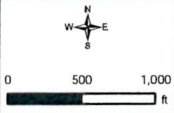
**Mistral Energy Inc.**  
Vantage Pipeline Project  
12,000 Mapbook  
Sheet: 26

Date: 07/26/2013




**KC HARVEY ENVIRONMENTAL, LLC**

376 Gallatin Park Drive  
 Bozeman, Montana 59715  
 Phone: 406-585-7402  
 Fax: 406-585-7428



- Final Pipeline Route
- Original Pipeline Route
- 300 ft PSC Corridor
- Land Tract
- Wetlands
- Highway
- Local Road
- 4WD
- Operational Railroad
- Abandoned Railroad
- County Boundary
- Township Range Boundary
- Section Boundary
- North Dakota Land Department
- Water Fowl Production Area
- National Wildlife Refuge



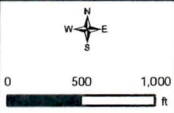
Mistral Energy Inc.  
 Vantage Pipeline Project  
 12,000 Mapbook  
 Sheet: 27  
 Date: 07/26/2013



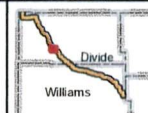


**KC HARVEY**  
**ENVIRONMENTAL, LLC**

376 Gallatin Park Drive  
 Bozeman, Montana 59715  
 Phone: 406-585-7402  
 Fax: 406-585-7428

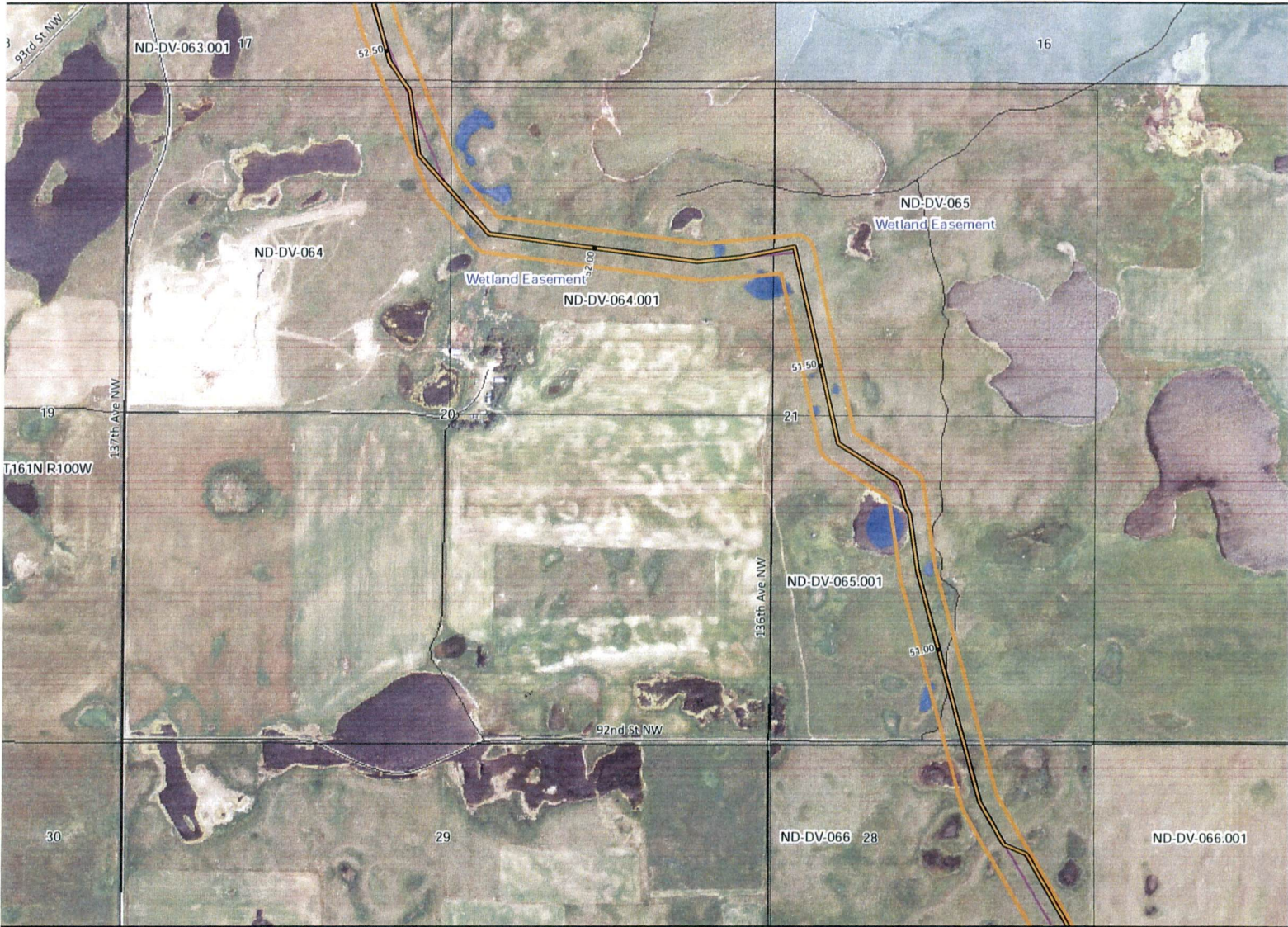


- |                         |                      |                         |                              |
|-------------------------|----------------------|-------------------------|------------------------------|
| Final Pipeline Route    | Highway              | County Boundary         | North Dakota Land Department |
| Original Pipeline Route | Local Road           | Township Range Boundary | Water Fowl Production Area   |
| 300ft PSC Corridor      | 4WD                  | Section Boundary        | National Wildlife Refuge     |
| Land Tract              | Operational Railroad |                         |                              |
| Wetlands                | Abandoned Railroad   |                         |                              |



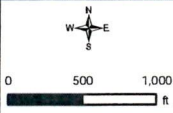
**Mistral Energy Inc.**  
 Vantage Pipeline Project  
 12,000 Mapbook  
 Sheet: 28

Date: 07/26/2013



**KC HARVEY  
ENVIRONMENTAL, LLC**


376 Gallatin Park Drive  
Bozeman, Montana 59715  
Phone: 406-585-7402  
Fax: 406-585-7428



- Final Pipeline Route
- Original Pipeline Route
- 300 ft PSC Corridor
- Land Tract
- Wetlands
- Highway
- Local Road
- 4WD
- Operational Railroad
- Abandoned Railroad

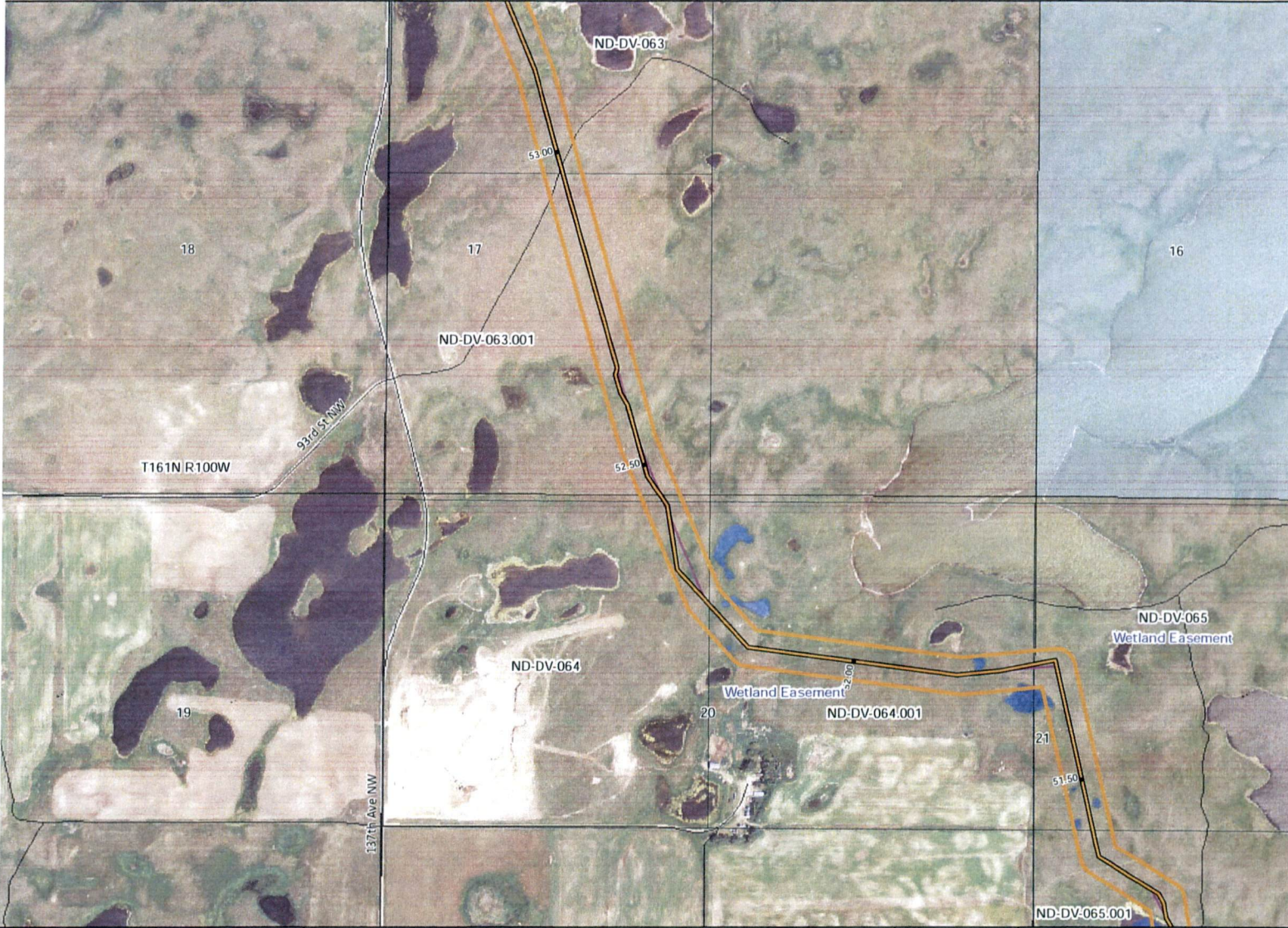
- County Boundary
- Township Range Boundary
- Section Boundary

- North Dakota Land Department
- Water Fowl Production Area
- National Wildlife Refuge

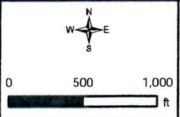


**Mistral Energy Inc.**  
Vantage Pipeline Project  
12,000 Mapbook  
Sheet: 29

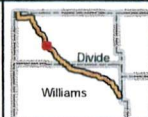
Date: 07/26/2013




**KC HARVEY ENVIRONMENTAL, LLC**  
 376 Gallatin Park Drive  
 Bozeman, Montana 59715  
 Phone: 406-585-7402  
 Fax: 406-585-7428



- |                         |                      |                         |                              |
|-------------------------|----------------------|-------------------------|------------------------------|
| Final Pipeline Route    | Highway              | County Boundary         | North Dakota Land Department |
| Original Pipeline Route | Local Road           | Township Range Boundary | Water Fowl Production Area   |
| 300 ft PSC Corridor     | 4WD                  | Section Boundary        | National Wildlife Refuge     |
| Land Tract              | Operational Railroad |                         |                              |
| Wetlands                | Abandoned Railroad   |                         |                              |



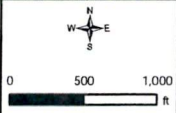
Mistral Energy Inc.  
 Vantage Pipeline Project  
 12,000 Mapbook  
 Sheet: 30  
 Date: 07/26/2013





**KC HARVEY**  
**ENVIRONMENTAL, LLC**

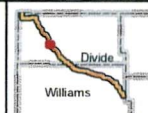
376 Gallatin Park Drive  
 Bozeman, Montana 59715  
 Phone: 406-585-7402  
 Fax: 406-585-7428



- Final Pipeline Route
- Original Pipeline Route
- 300 ft PSC Corridor
- Land Tract
- Wetlands
- Highway
- Local Road
- 4WD
- Operational Railroad
- Abandoned Railroad

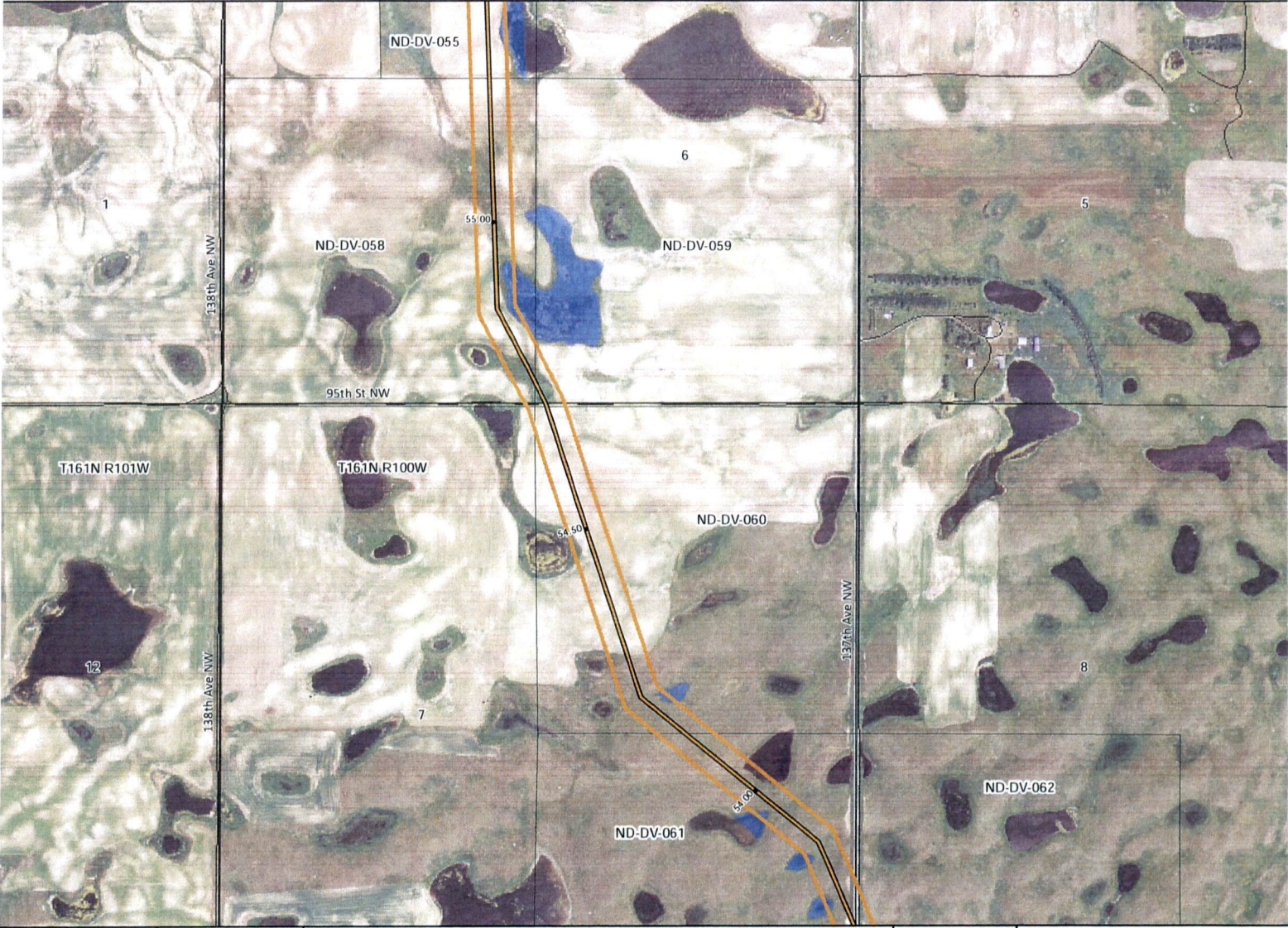
- County Boundary
- Township Range Boundary
- Section Boundary

- North Dakota Land Department
- Water Fowl Production Area
- National Wildlife Refuge



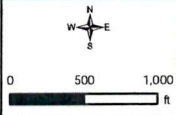
**Mistral Energy Inc.**  
 Vantage Pipeline Project  
 12,000 Mapbook  
 Sheet: 31

Date: 07/26/2013




**KC HARVEY  
ENVIRONMENTAL, LLC**

376 Gallatin Park Drive  
Bozeman, Montana 59715  
Phone: 406-585-7402  
Fax: 406-585-7428




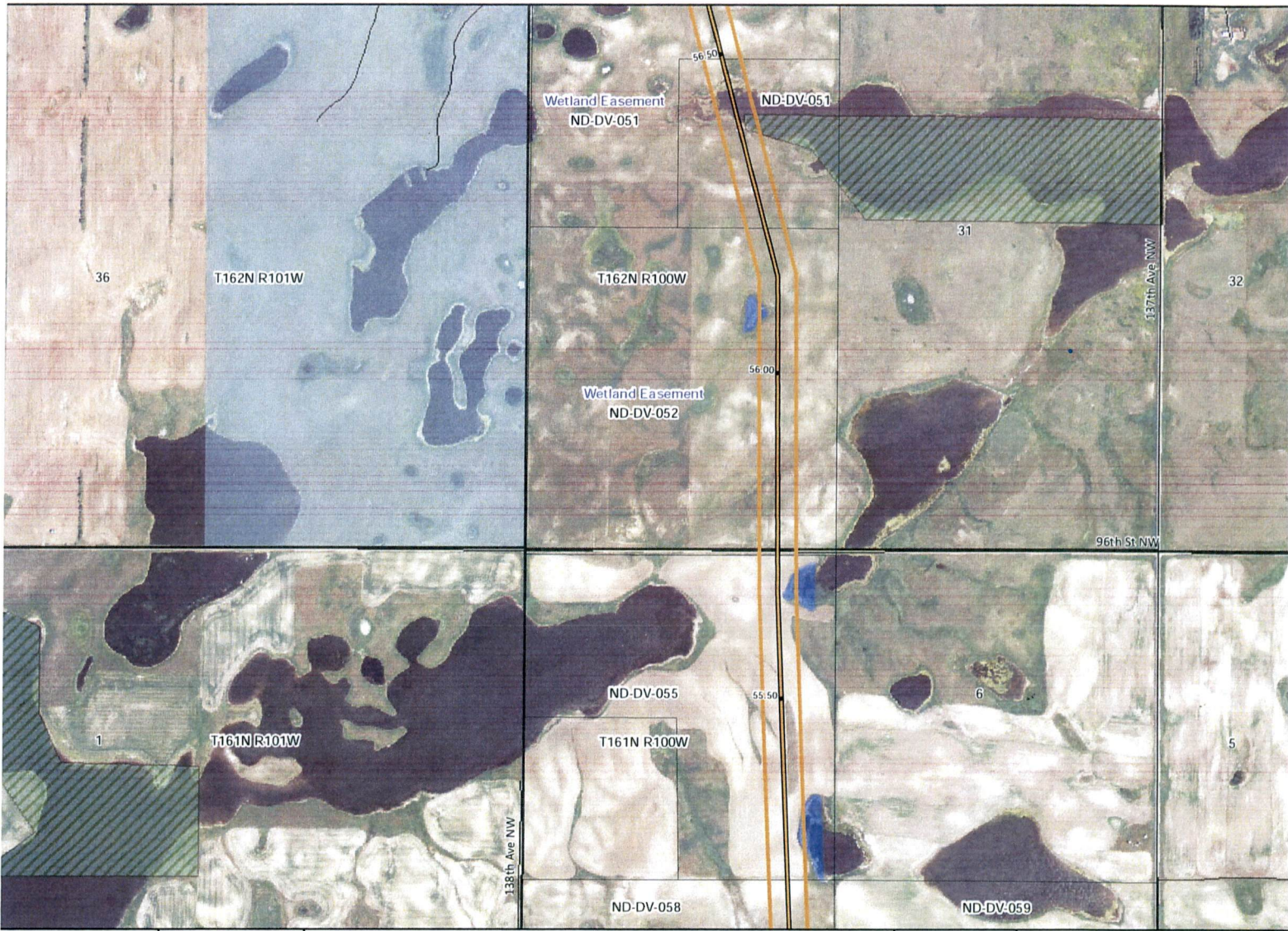
- |                         |                      |                         |                              |
|-------------------------|----------------------|-------------------------|------------------------------|
| Final Pipeline Route    | Highway              | County Boundary         | North Dakota Land Department |
| Original Pipeline Route | Local Road           | Township Range Boundary | Water Fowl Production Area   |
| 300 ft PSC Corridor     | 4WD                  | Section Boundary        | National Wildlife Refuge     |
| Land Tract              | Operational Railroad | Wetlands                |                              |
| Wetlands                | Abandoned Railroad   |                         |                              |



**Mistral Energy Inc.**  
Vantage Pipeline Project  
12,000 Mapbook  
Sheet: 32

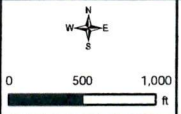
Date: 07/26/2013





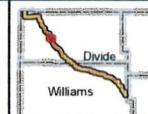
**KC HARVEY ENVIRONMENTAL, LLC**

376 Gallatin Park Drive  
 Bozeman, Montana 59715  
 Phone: 406-585-7402  
 Fax: 406-585-7428



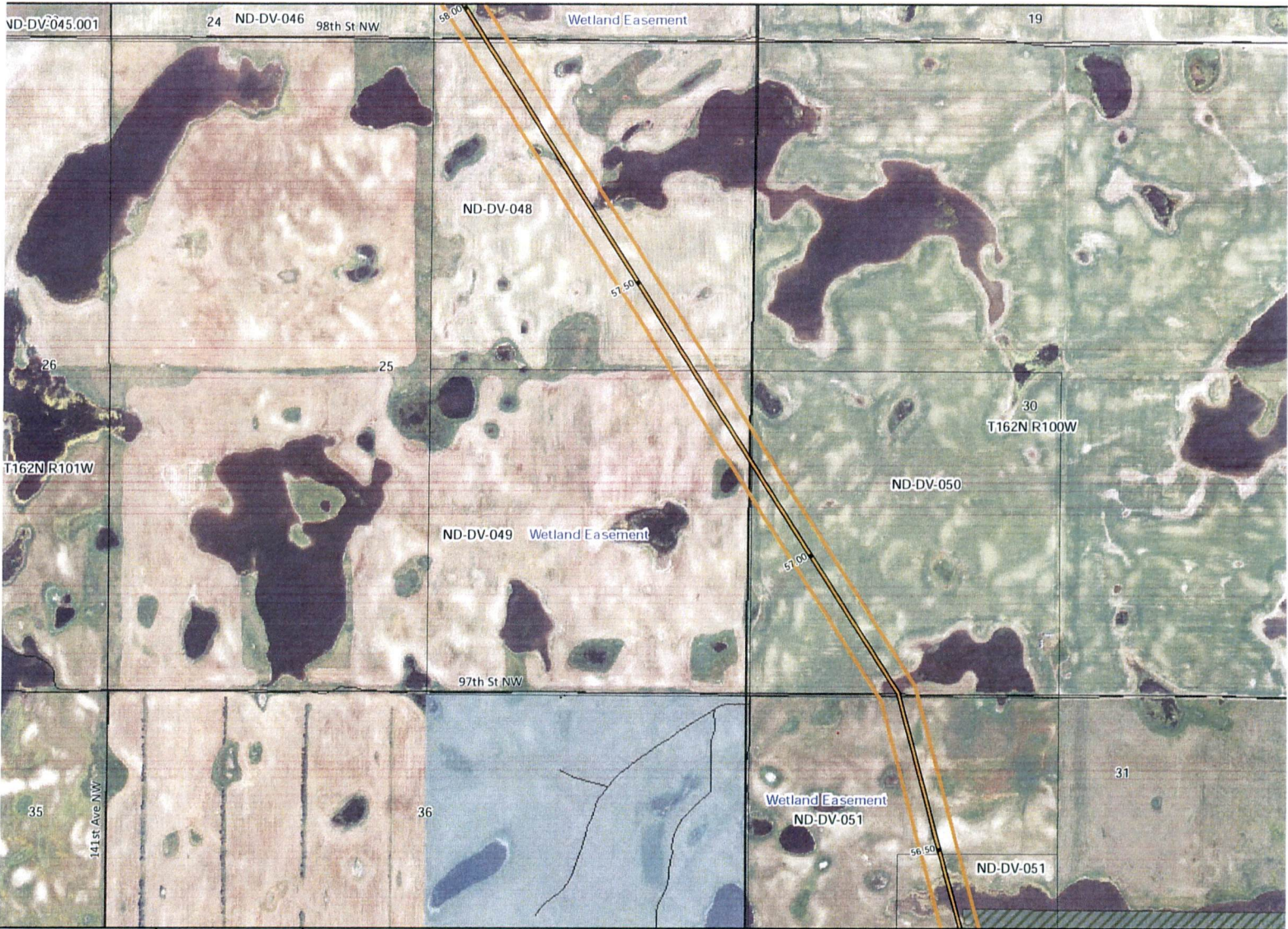
- Final Pipeline Route
- Original Pipeline Route
- 300 ft PSC Corridor
- Land Tract
- Wetlands
- Highway
- Local Road
- 4WD
- Operational Railroad
- Abandoned Railroad

- County Boundary
- Township Range Boundary
- Section Boundary
- North Dakota Land Department
- Water Fowl Production Area
- National Wildlife Refuge



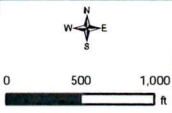
**Mistral Energy Inc.**  
 Vantage Pipeline Project  
 12,000 Mapbook  
 Sheet: 33

Date: 07/26/2013




**KC HARVEY**  
**ENVIRONMENTAL, LLC**

376 Gallatin Park Drive  
 Bozeman, Montana 59715  
 Phone: 406-585-7402  
 Fax: 406-585-7428

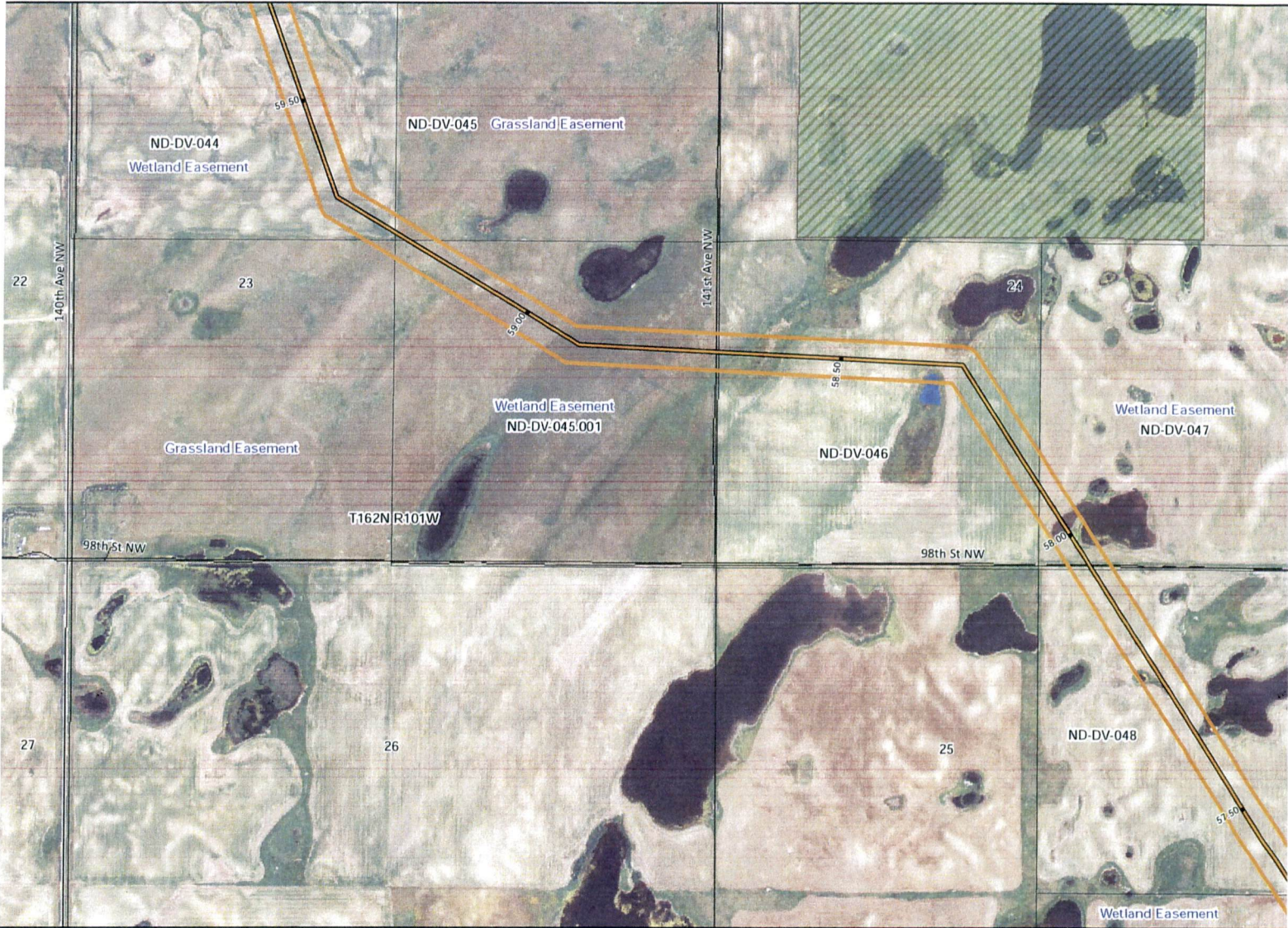


- |                         |                      |                         |                              |
|-------------------------|----------------------|-------------------------|------------------------------|
| Final Pipeline Route    | Highway              | County Boundary         | North Dakota Land Department |
| Original Pipeline Route | Local Road           | Township Range Boundary | Water Fowl Production Area   |
| 300 ft PSC Corridor     | 4WD                  | Section Boundary        | National Wildlife Refuge     |
| Land Tract              | Operational Railroad |                         |                              |
| Wetlands                | Abandoned Railroad   |                         |                              |



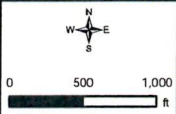
**Mistral Energy Inc.**  
 Vantage Pipeline Project  
 12,000 Mapbook  
 Sheet: 34

Date: 07/26/2013



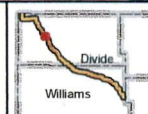
**KC HARVEY**  
**ENVIRONMENTAL, LLC**

376 Gallatin Park Drive  
 Bozeman, Montana 59715  
 Phone: 406-585-7402  
 Fax: 406-585-7428



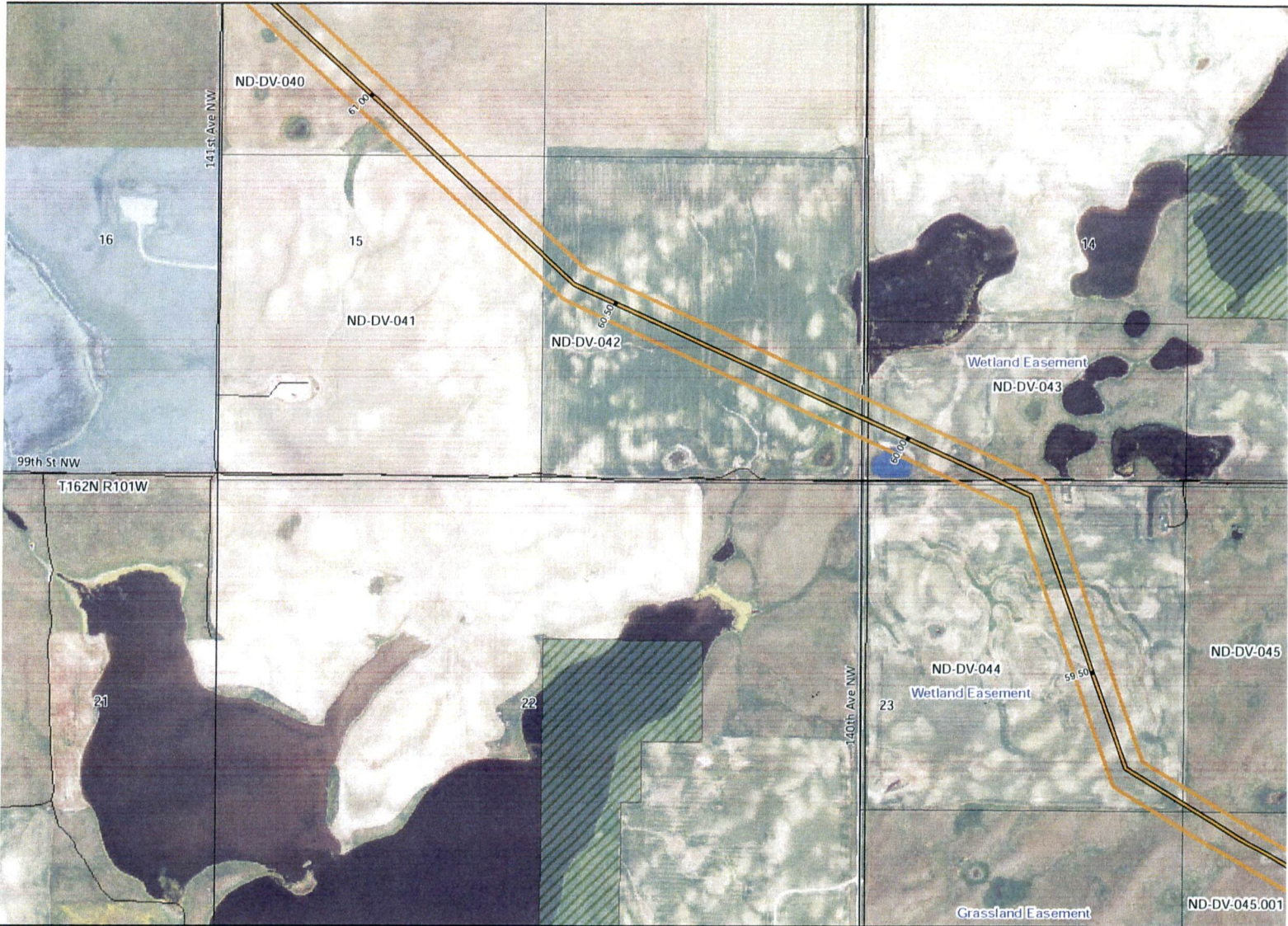
- Original Pipeline Route
- 300 ft PSC Corridor
- Land Tract
- Wetlands
- Highway
- Local Road
- 4WD
- Operational Railroad
- Abandoned Railroad
- County Boundary
- Township Range Boundary
- Section Boundary
- North Dakota Land Department
- Water Fowl Production Area
- National Wildlife Refuge

- County Boundary
- Township Range Boundary
- Section Boundary
- North Dakota Land Department
- Water Fowl Production Area
- National Wildlife Refuge



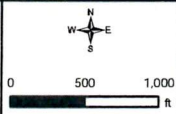
**Mistral Energy Inc.**  
 Vantage Pipeline Project  
 12,000 Mapbook  
 Sheet: 35

Date: 07/26/2013



**KC HARVEY**  
**ENVIRONMENTAL, LLC**

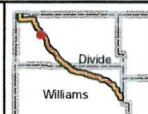
376 Gallatin Park Drive  
 Bozeman, Montana 59715  
 Phone: 406-585-7402  
 Fax: 406-585-7428



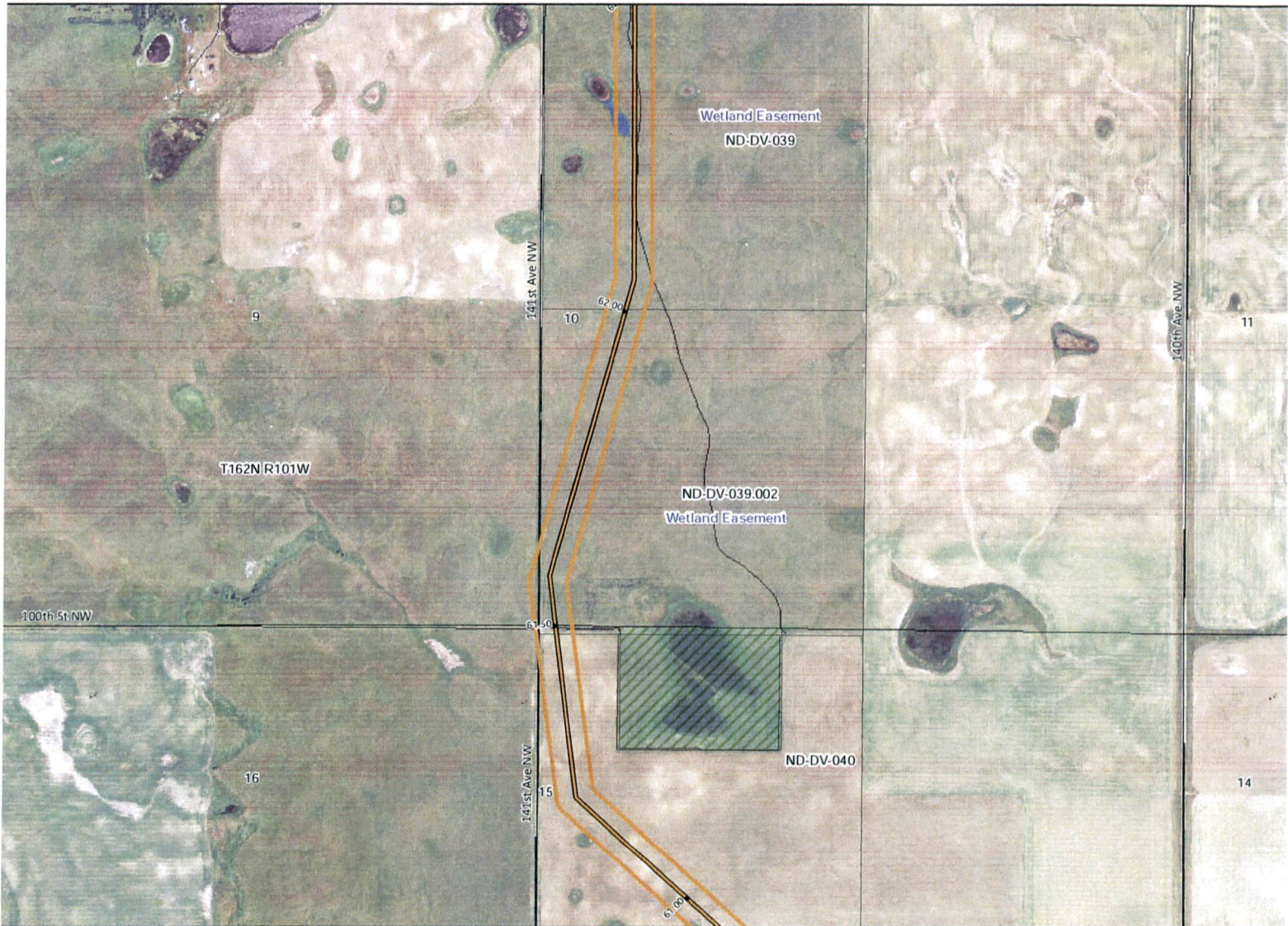
- Final Pipeline Route
- Original Pipeline Route
- 300 ft PSC Corridor
- Land Tract
- Wetlands
- Highway
- Local Road
- 4WD
- Operational Railroad
- Abandoned Railroad

- County Boundary
- Township Range Boundary
- Section Boundary

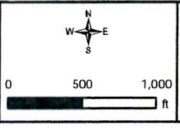
- North Dakota Land Department
- Water Fowl Production Area
- National Wildlife Refuge



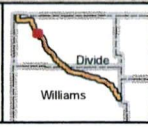
<p><b>Mistral Energy Inc.</b>          Vantage Pipeline Project          12,000 Mapbook          Sheet: 36</p>	
<p>Date: 07/26/2013</p>	




**KC HARVEY ENVIRONMENTAL, LLC**  
 376 Gallatin Park Drive  
 Bozeman, Montana 59715  
 Phone: 406-585-7402  
 Fax: 406-585-7428

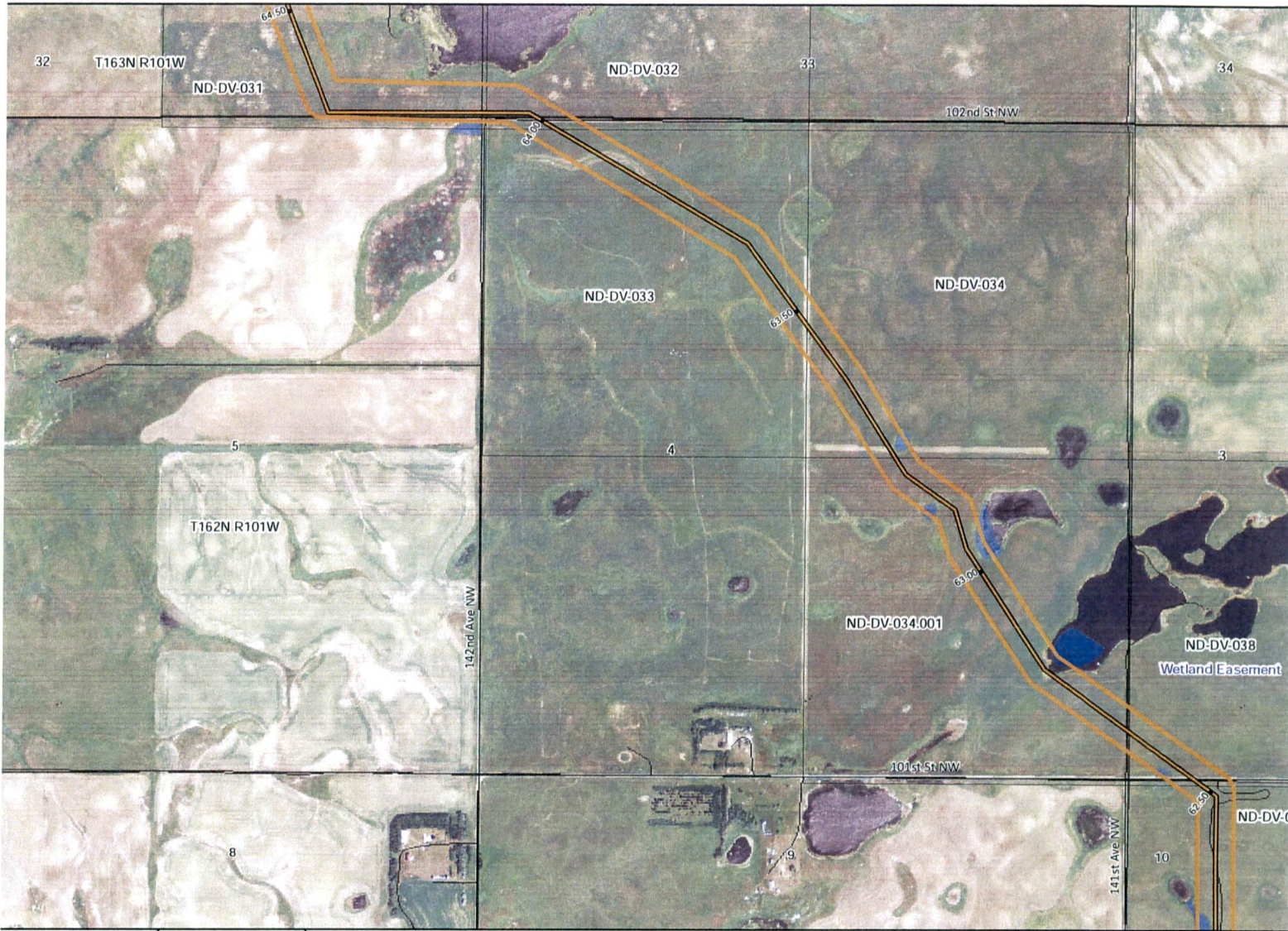


- |                         |                      |                         |                              |
|-------------------------|----------------------|-------------------------|------------------------------|
| Final Pipeline Route    | Highway              | County Boundary         | North Dakota Land Department |
| Original Pipeline Route | Local Road           | Township Range Boundary | Water Fowl Production Area   |
| 300 ft PSC Corridor     | 4WD                  | Section Boundary        | National Wildlife Refuge     |
| Land Tract              | Operational Railroad |                         |                              |
| Wetlands                | Abandoned Railroad   |                         |                              |




Mistral Energy Inc.  
 Vantage Pipeline Project  
 12,000 Mapbook  
 Sheet: 37  
 Date: 07/26/2013



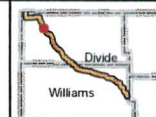


**KC HARVEY ENVIRONMENTAL, LLC**  
 376 Gallatin Park Drive  
 Bozeman, Montana 59715  
 Phone: 406-585-7402  
 Fax: 406-585-7428



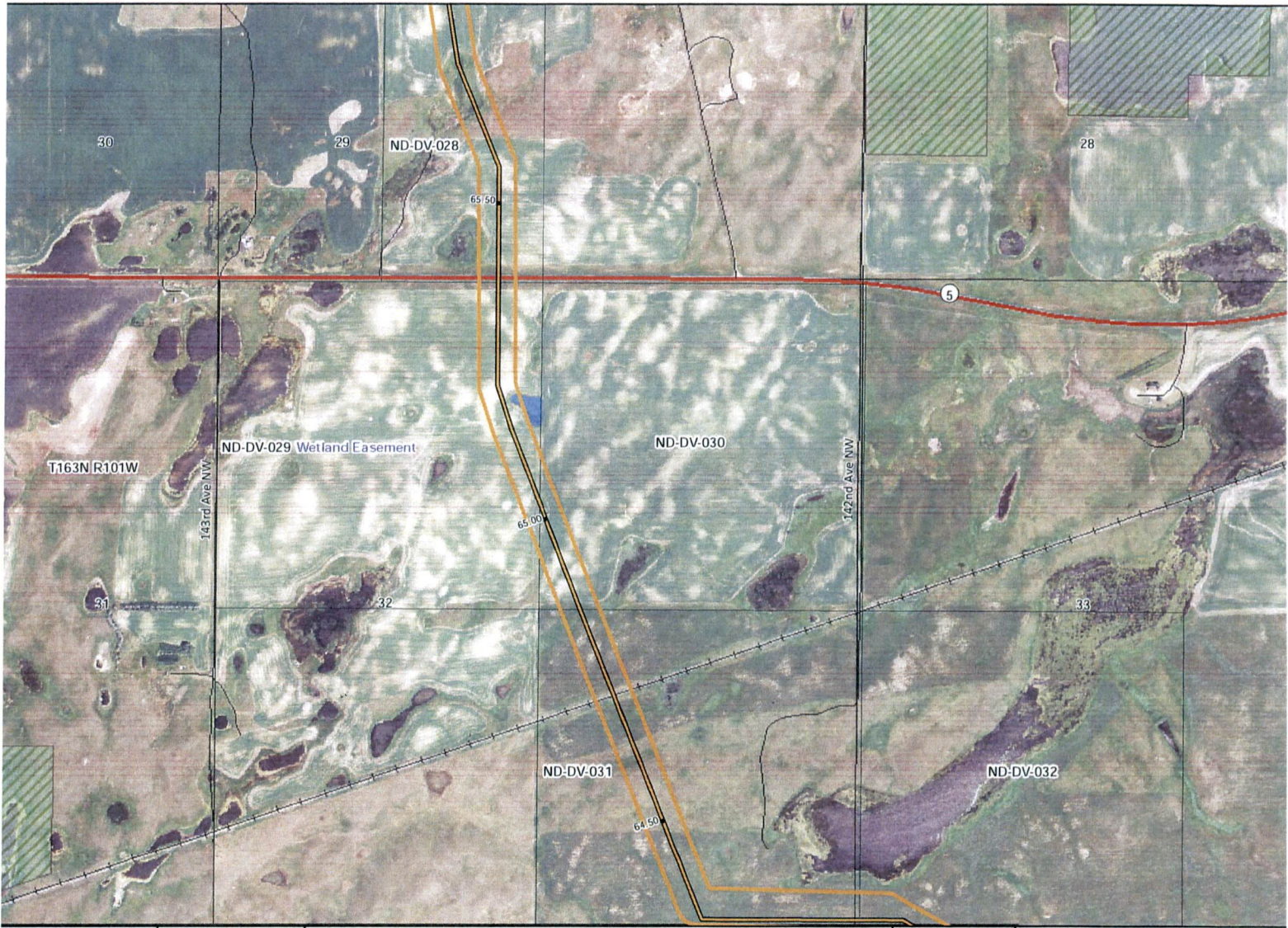
- Final Pipeline Route
- Original Pipeline Route
- 300 ft PSC Corridor
- Land Tract
- Wetlands
- Highway
- Local Road
- 4WD
- Operational Railroad
- Abandoned Railroad

- County Boundary
- Township Range Boundary
- Section Boundary
- North Dakota Land Department
- Water Fowl Production Area
- National Wildlife Refuge




**Mistral Energy Inc.**  
 Vantage Pipeline Project  
 12,000 Mapbook  
 Sheet: 38

Date: 07/26/2013



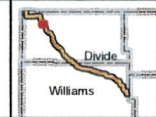
**KC HARVEY ENVIRONMENTAL, LLC**  
 376 Gallatin Park Drive  
 Bozeman, Montana 59715  
 Phone: 406-585-7402  
 Fax: 406-585-7428



- Final Pipeline Route
- Original Pipeline Route
- 300ft PSC Corridor
- Land Tract
- Wetlands
- Highway
- Local Road
- 4WD
- Operational Railroad
- Abandoned Railroad

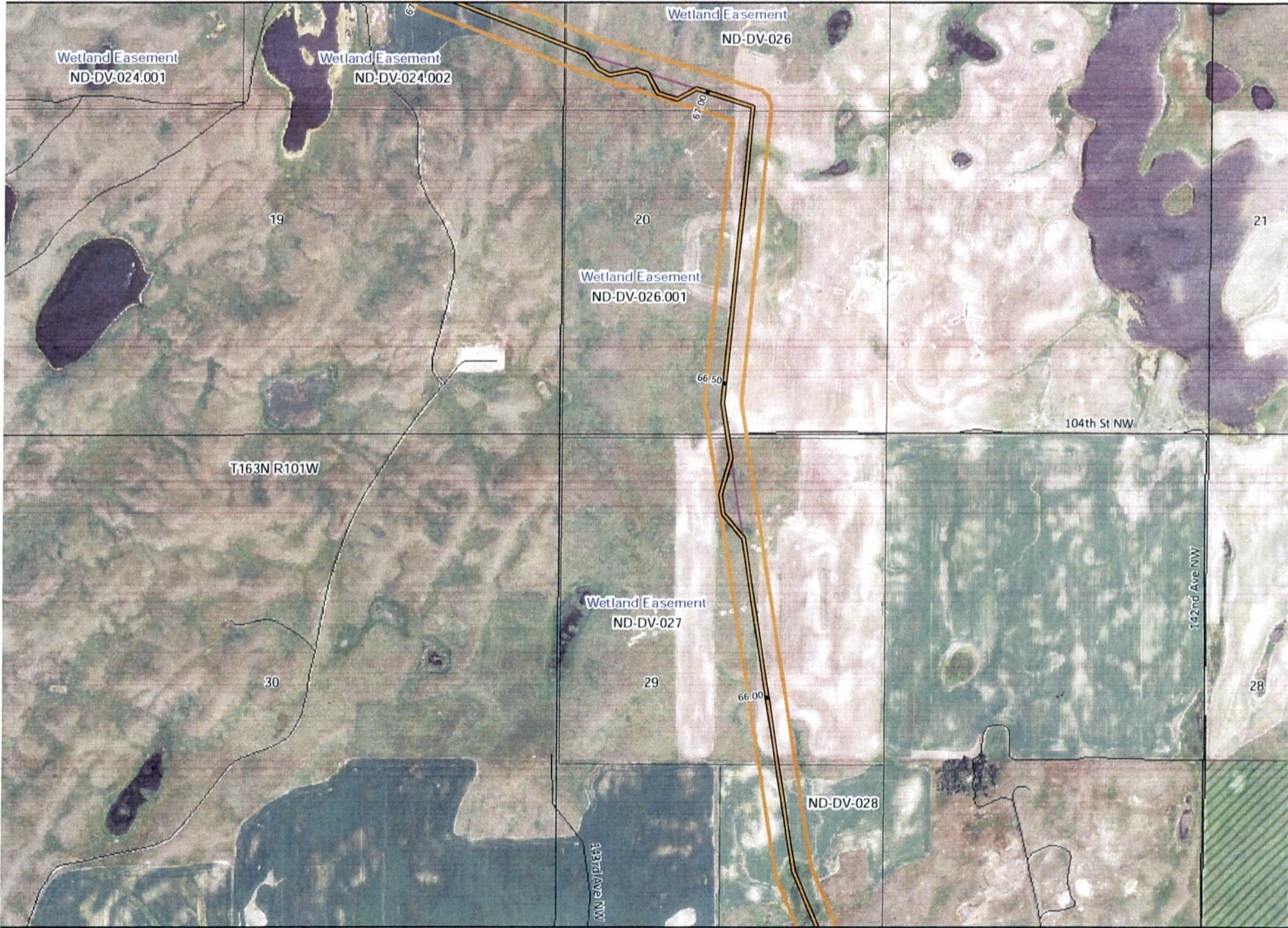
- County Boundary
- Township Range Boundary
- Section Boundary

- North Dakota Land Department
- Water Fowl Production Area
- National Wildlife Refuge



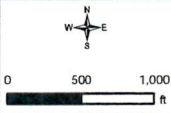
**Mistral Energy Inc.**  
 Vantage Pipeline Project  
 12,000 Mapbook  
 Sheet: 39

Date: 07/26/2013



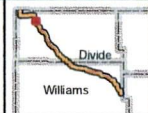
**KC HARVEY**  
**ENVIRONMENTAL, LLC**

376 Gallatin Park Drive  
 Bozeman, Montana 59715  
 Phone: 406-595-7402  
 Fax: 406-585-7428



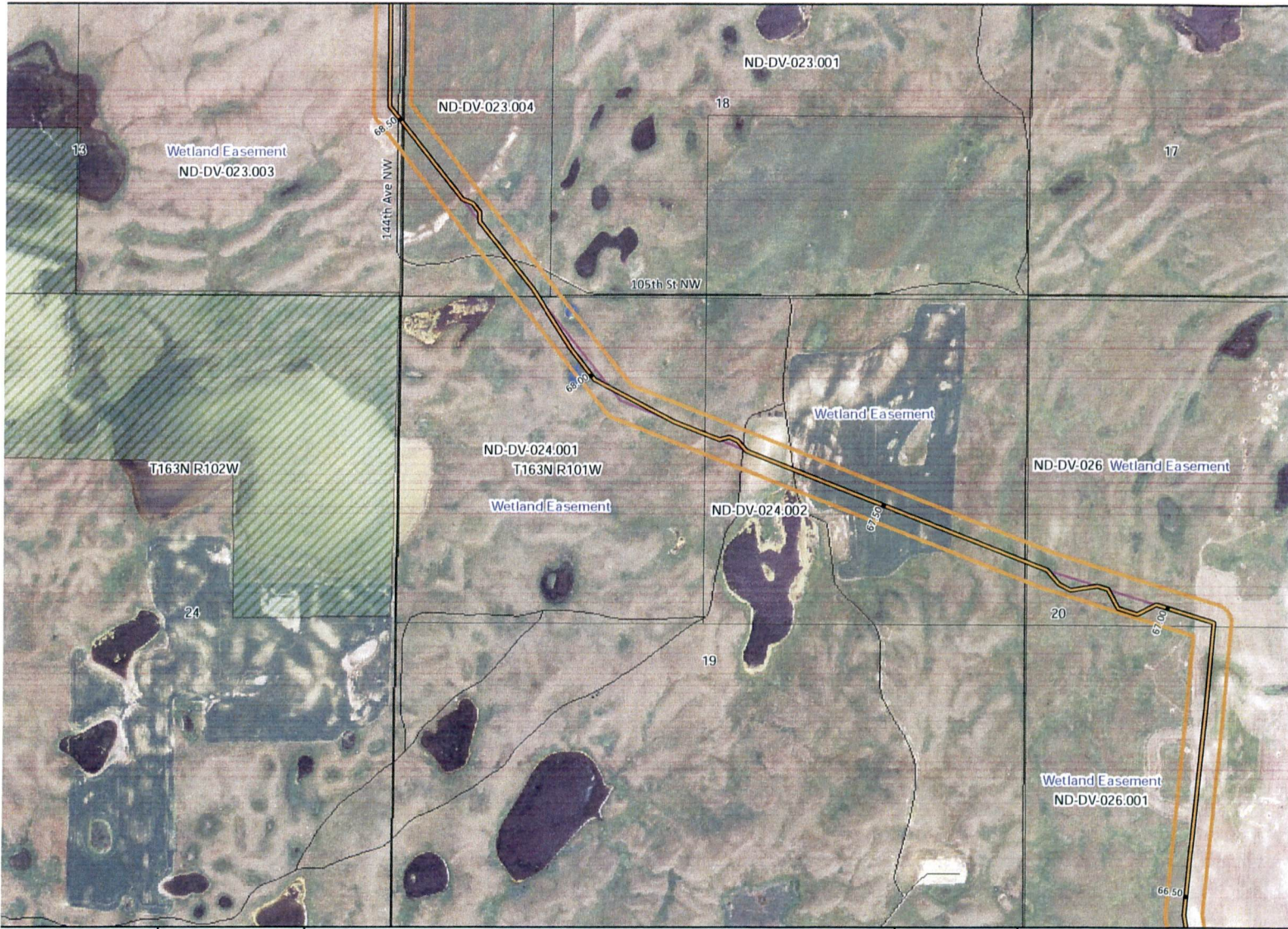
- Final Pipeline Route
- Original Pipeline Route
- 300 ft PSC Corridor
- Land Tract
- Wetlands
- Highway
- Local Road
- 4WD
- Operational Railroad
- Abandoned Railroad

- County Boundary
- Township Range Boundary
- Section Boundary
- North Dakota Land Department
- Water Fowl Production Area
- National Wildlife Refuge



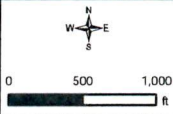
**Mistral Energy Inc.**  
 Vantage Pipeline Project  
 12,000 Mapbook  
 Sheet: 40

Date: 07/26/2013




**KC HARVEY ENVIRONMENTAL, LLC**

376 Gallatin Park Drive  
Bozeman, Montana 59715  
Phone: 406-585-7402  
Fax: 406-585-7428

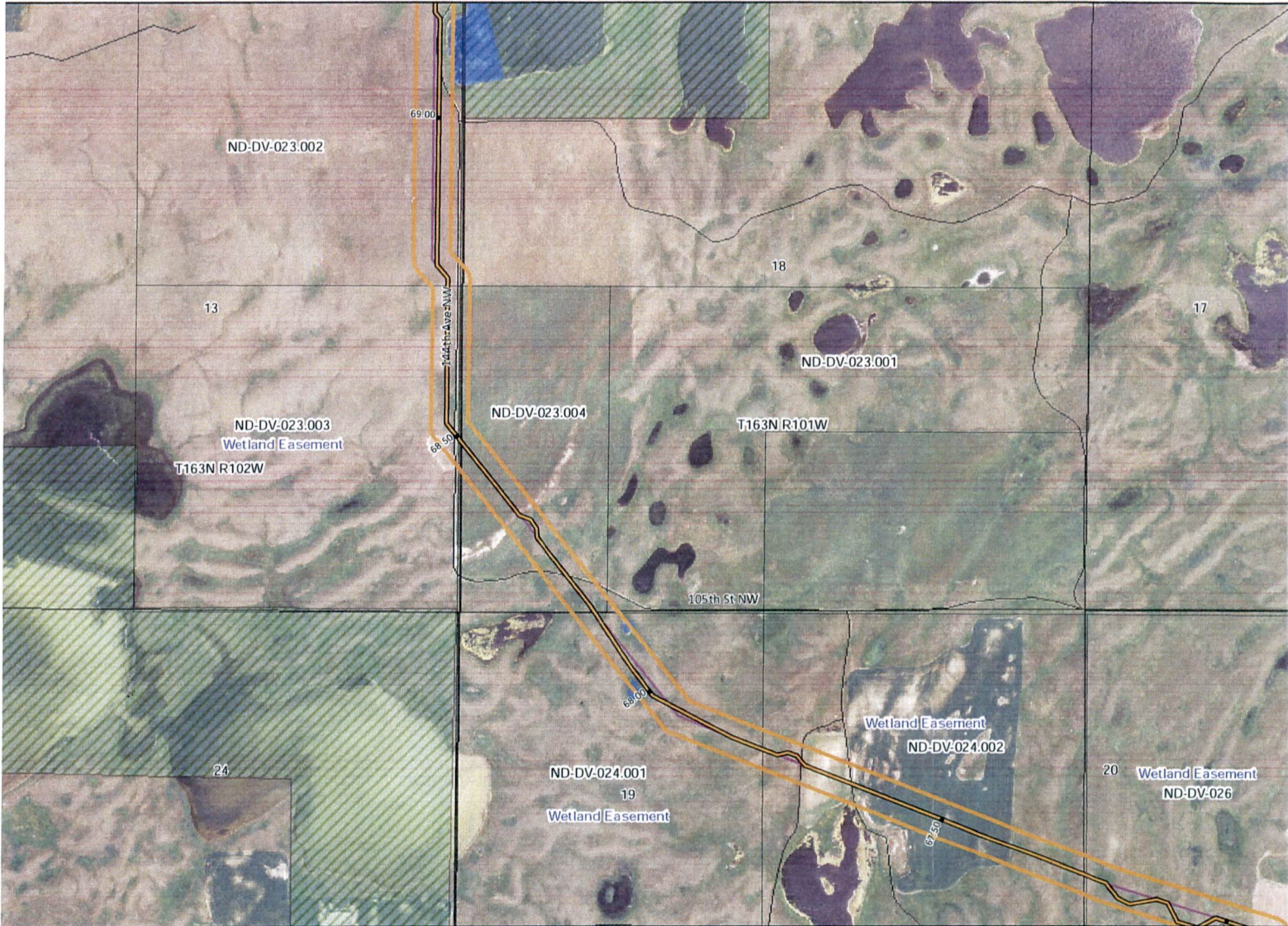


- |                         |                      |                         |                              |
|-------------------------|----------------------|-------------------------|------------------------------|
| Final Pipeline Route    | Highway              | County Boundary         | North Dakota Land Department |
| Original Pipeline Route | Local Road           | Township Range Boundary | Water Fowl Production Area   |
| 300 ft PSC Corridor     | 4WD                  | Section Boundary        | National Wildlife Refuge     |
| Land Tract              | Operational Railroad |                         |                              |
| Wetlands                | Abandoned Railroad   |                         |                              |



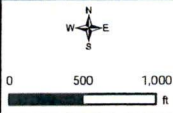
**Mistral Energy Inc.**  
Vantage Pipeline Project  
12,000 Mapbook  
Sheet: 41

Date: 07/26/2013




**KC HARVEY**  
**ENVIRONMENTAL, LLC**

376 Gallatin Park Drive  
 Bozeman, Montana 59715  
 Phone: 406-585-7402  
 Fax: 406-585-7428




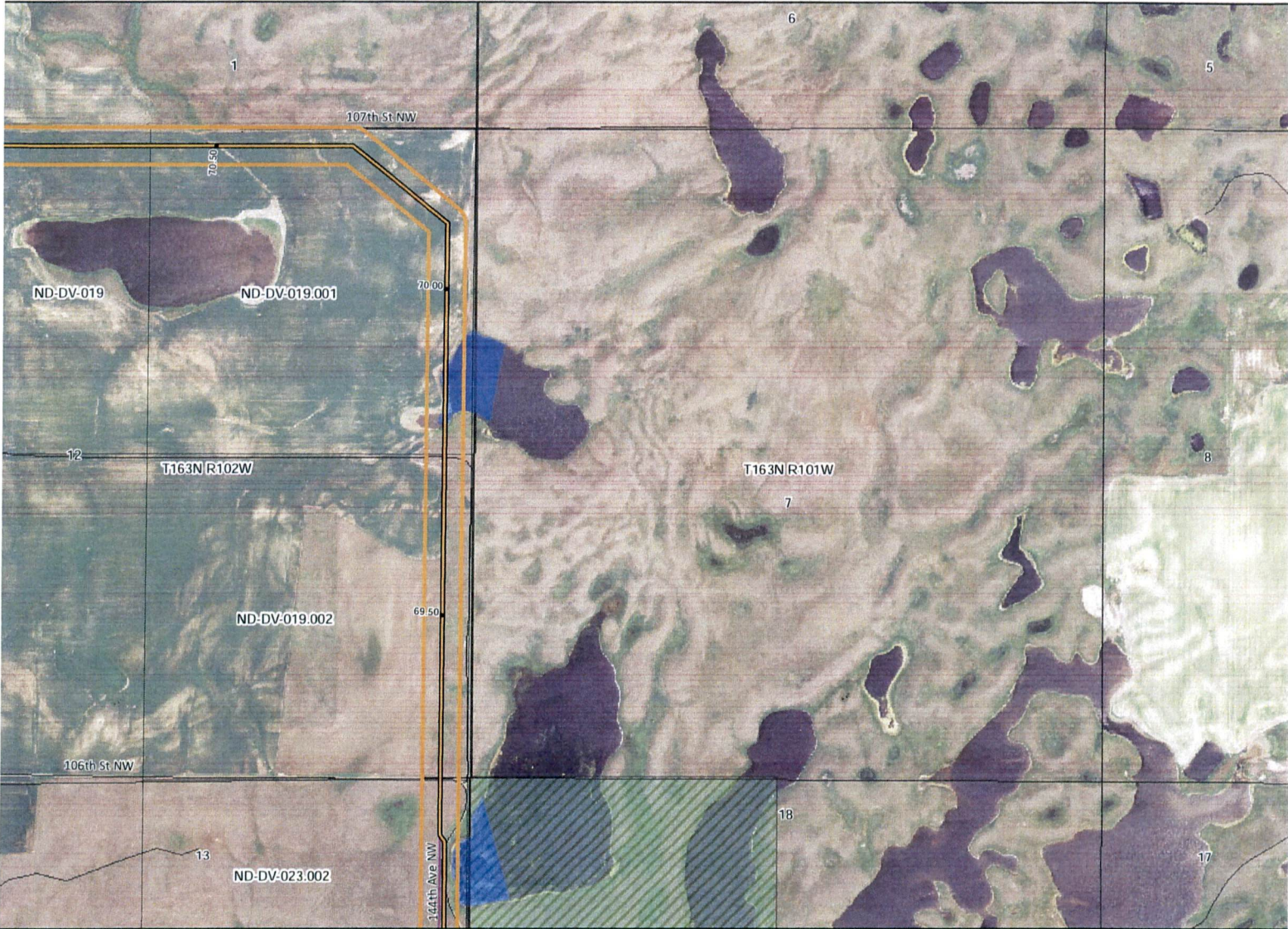
- |                         |                      |                         |                              |
|-------------------------|----------------------|-------------------------|------------------------------|
| Final Pipeline Route    | Highway              | County Boundary         | North Dakota Land Department |
| Original Pipeline Route | Local Road           | Township Range Boundary | Water Fowl Production Area   |
| 300 ft PSC Corridor     | 4WD                  | Section Boundary        | National Wildlife Refuge     |
| Land Tract              | Operational Railroad |                         |                              |
| Wetlands                | Abandoned Railroad   |                         |                              |



**Mistral Energy Inc.**  
 Vantage Pipeline Project  
 12,000 Mapbook  
 Sheet: 42

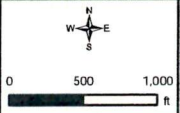
Date: 07/26/2013





**KC HARVEY ENVIRONMENTAL, LLC**

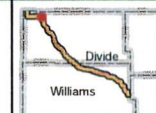
376 Gallatin Park Drive  
 Bozeman, Montana 59715  
 Phone: 406-585-7402  
 Fax: 406-585-7428



- Final Pipeline Route
- Original Pipeline Route
- 300 ft PSC Corridor
- Land Tract
- Wetlands
- Highway
- Local Road
- 4WD
- Operational Railroad
- Abandoned Railroad

- County Boundary
- Township Range Boundary
- Section Boundary

- North Dakota Land Department
- Water Fowl Production Area
- National Wildlife Refuge



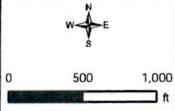
**Mistral Energy Inc.**  
 Vantage Pipeline Project  
 12,000 Mapbook  
 Sheet: 43

Date: 07/26/2013




**KC HARVEY**  
**ENVIRONMENTAL, LLC**

376 Galleria Park Drive  
 Bozeman, Montana 59715  
 Phone: 406-585-7402  
 Fax: 406-585-7428



- |                         |                      |                         |                              |
|-------------------------|----------------------|-------------------------|------------------------------|
| Final Pipeline Route    | Highway              | County Boundary         | North Dakota Land Department |
| Original Pipeline Route | Local Road           | Township Range Boundary | Water Fowl Production Area   |
| 300 ft PSC Corridor     | 4WD                  | Section Boundary        | National Wildlife Refuge     |
| Land Tract              | Operational Railroad |                         |                              |
| Wetlands                | Abandoned Railroad   |                         |                              |



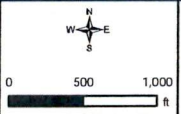
**Mistral Energy Inc.**  
 Vantage Pipeline Project  
 12,000 Mapbook  
 Sheet: 44

Date: 07/26/2013




**KC HARVEY ENVIRONMENTAL, LLC**

376 Gallatin Park Drive  
 Bozeman, Montana 59715  
 Phone: 406-585-7402  
 Fax: 406-585-7428



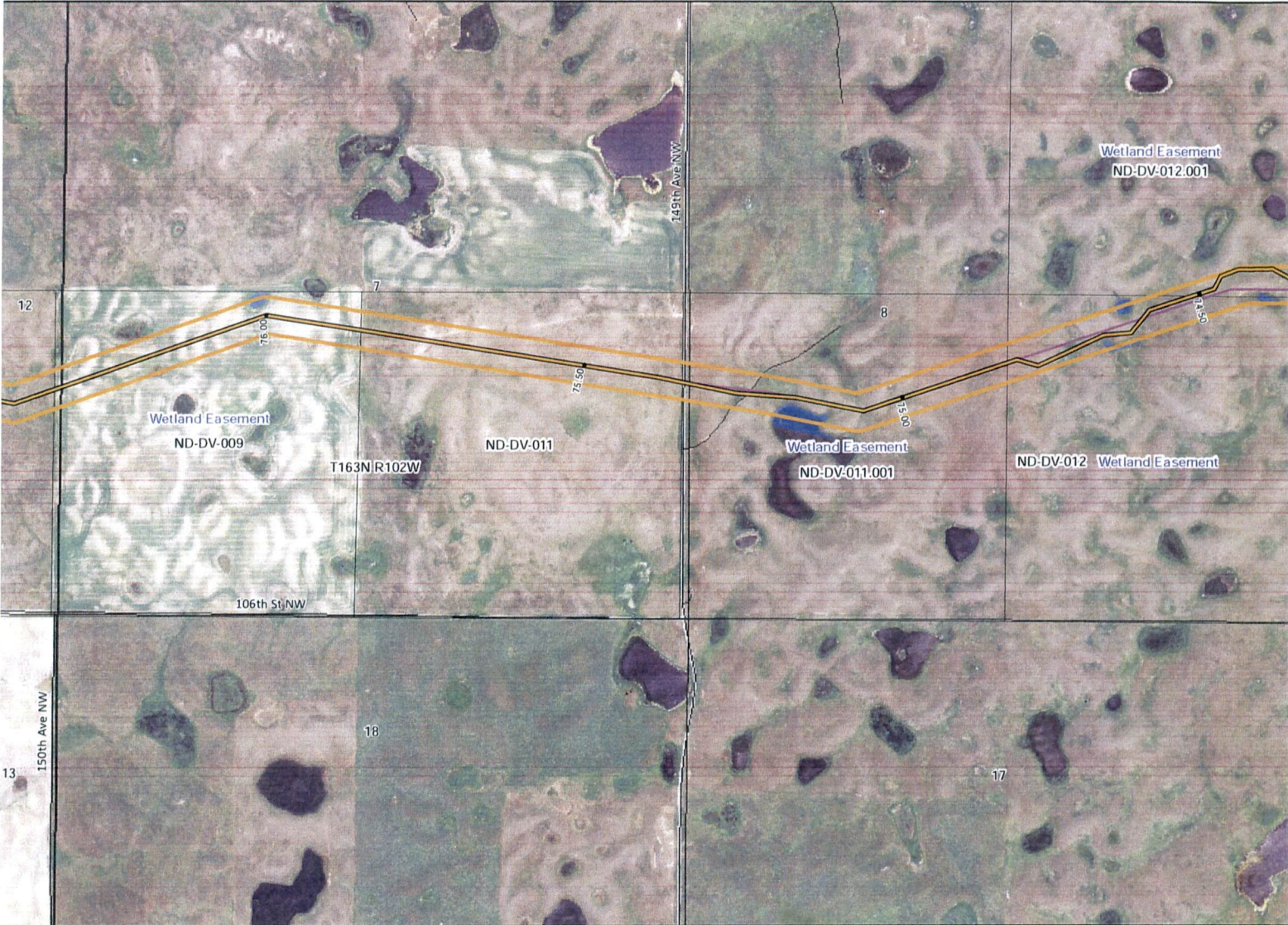
- Final Pipeline Route
- Original Pipeline Route
- 300 ft PSC Corridor
- Land Tract
- Wetlands
- Highway
- Local Road
- 4WD
- Operational Railroad
- Abandoned Railroad

- County Boundary
- Township Range Boundary
- Section Boundary
- North Dakota Land Department
- Water Fowl Production Area
- National Wildlife Refuge



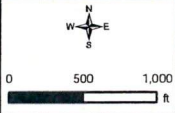
**Mistral Energy Inc.**  
 Vantage Pipeline Project  
 12,000 Mapbook  
 Sheet: 45

Date: 07/26/2013




**KC HARVEY**  
**ENVIRONMENTAL, LLC**

376 Gallatin Park Drive  
 Bozeman, Montana 59715  
 Phone: 406-585-7402  
 Fax: 406-585-7428



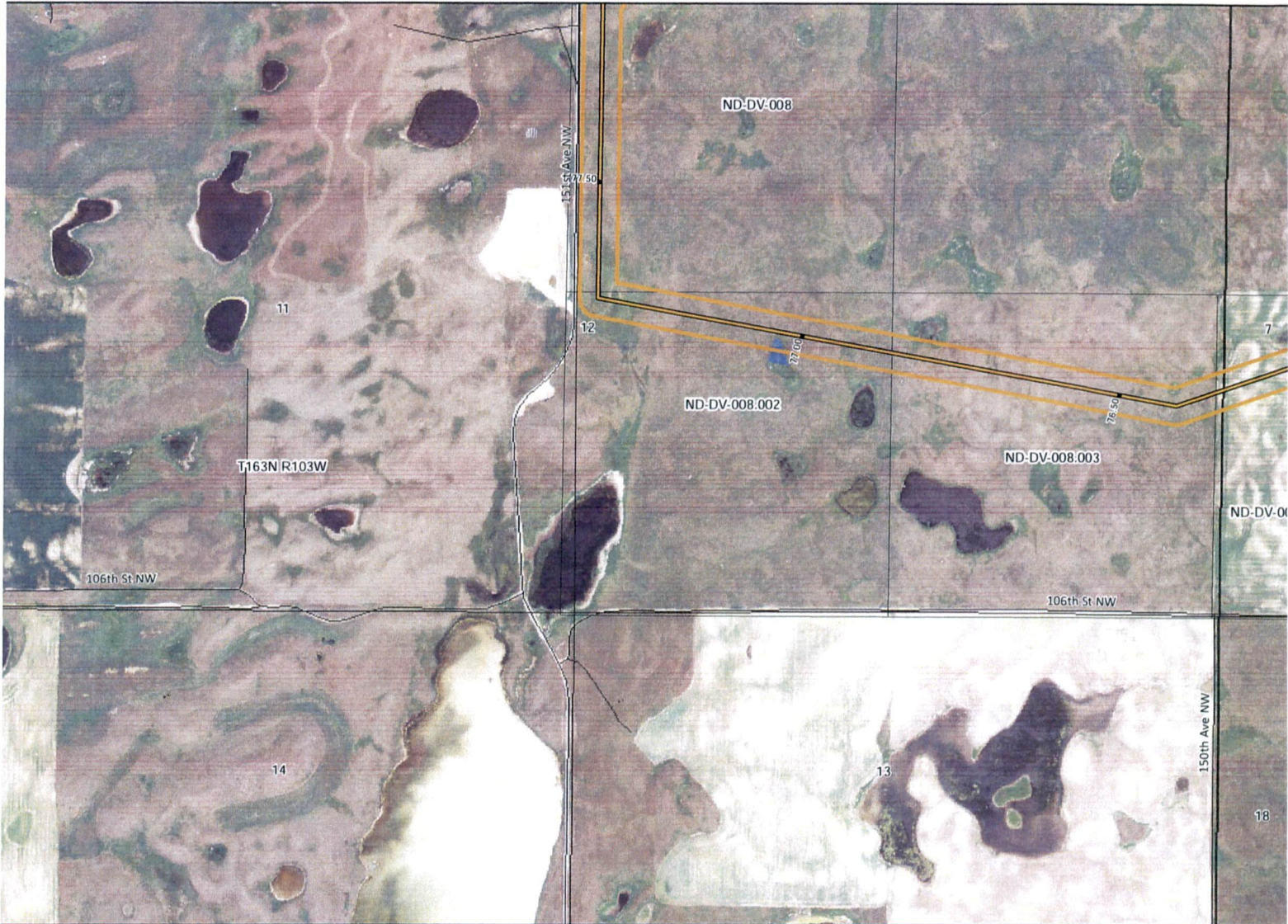
- Final Pipeline Route
- Original Pipeline Route
- 300 ft PSC Corridor
- Land Tract
- Wetlands
- Highway
- Local Road
- 4WD
- Operational Railroad
- Abandoned Railroad
- County Boundary
- Township Range Boundary
- Section Boundary

- North Dakota Land Department
- Water Fowl Production Area
- National Wildlife Refuge



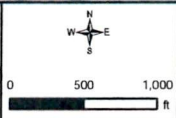
**Mistral Energy Inc.**  
 Vantage Pipeline Project  
 12,000 Mapbook  
 Sheet: 46

Date: 07/26/2013



**KC HARVEY**  
**ENVIRONMENTAL, LLC**

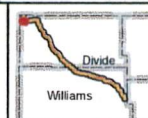
376 Gallatin Park Drive  
 Bozeman, Montana 59715  
 Phone: 406-585-7402  
 Fax: 406-585-7428



- Final Pipeline Route
- Original Pipeline Route
- 300 Ft PSC Corridor
- Land Tract
- Wetlands
- Highway
- Local Road
- 4WD
- Operational Railroad
- Abandoned Railroad

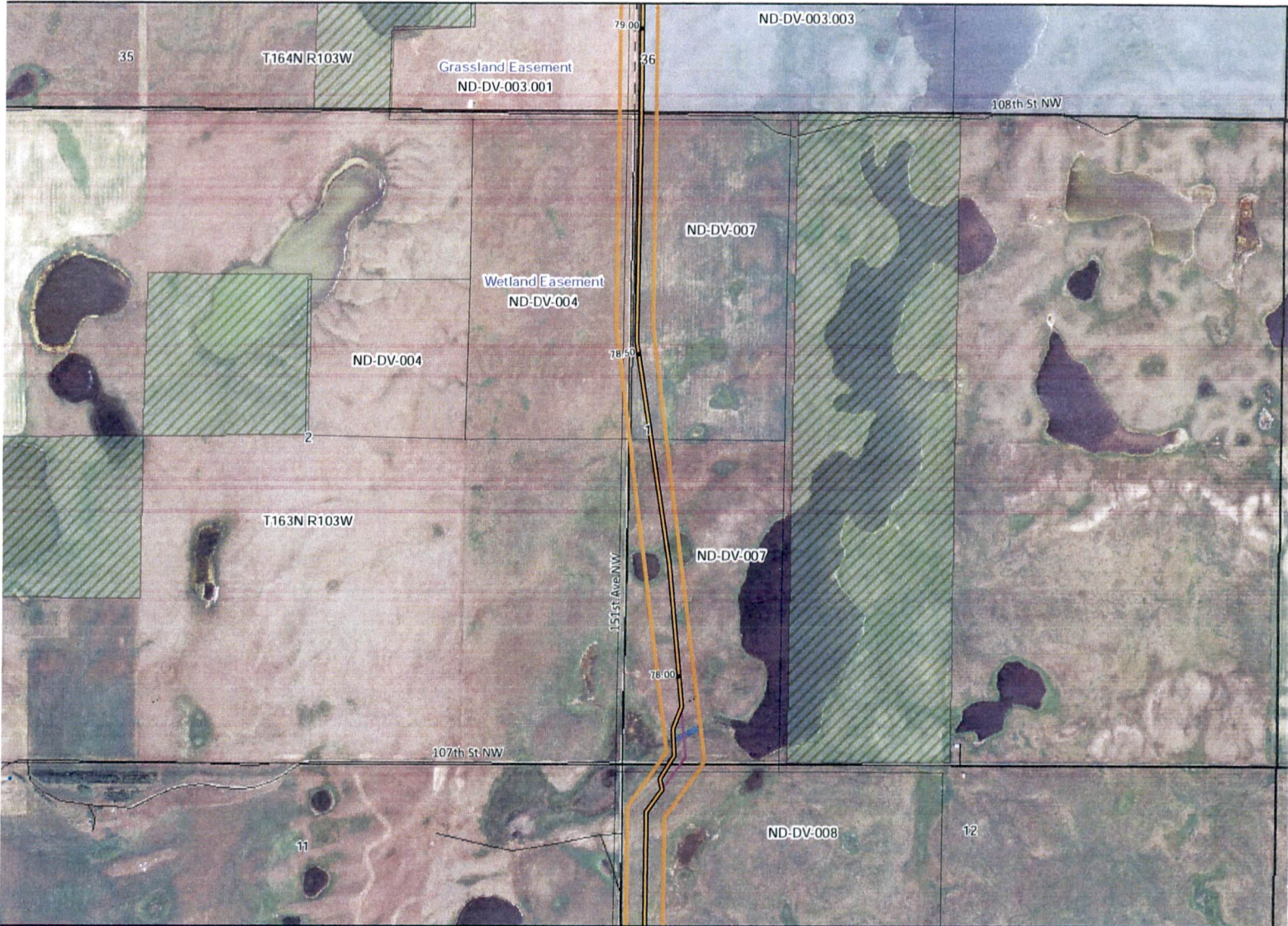
- County Boundary
- Township Range Boundary
- Section Boundary

- North Dakota Land Department
- Water Fowl Production Area
- National Wildlife Refuge



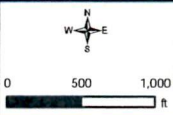
**Mistral Energy Inc.**  
 Vantage Pipeline Project  
 12,000 Mapbook  
 Sheet: 47

Date: 07/26/2013



**KC HARVEY ENVIRONMENTAL, LLC**

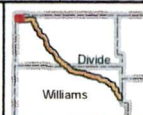
336 Callahan Park Drive  
Bozeman, Montana 59715  
Phone: 406-585-7402  
Fax: 406-585-7428



- Final Pipeline Route
- Original Pipeline Route
- 300 ft PSC Corridor
- Land Tract
- Wetlands
- Highway
- Local Road
- 4WD
- Operational Railroad
- Abandoned Railroad

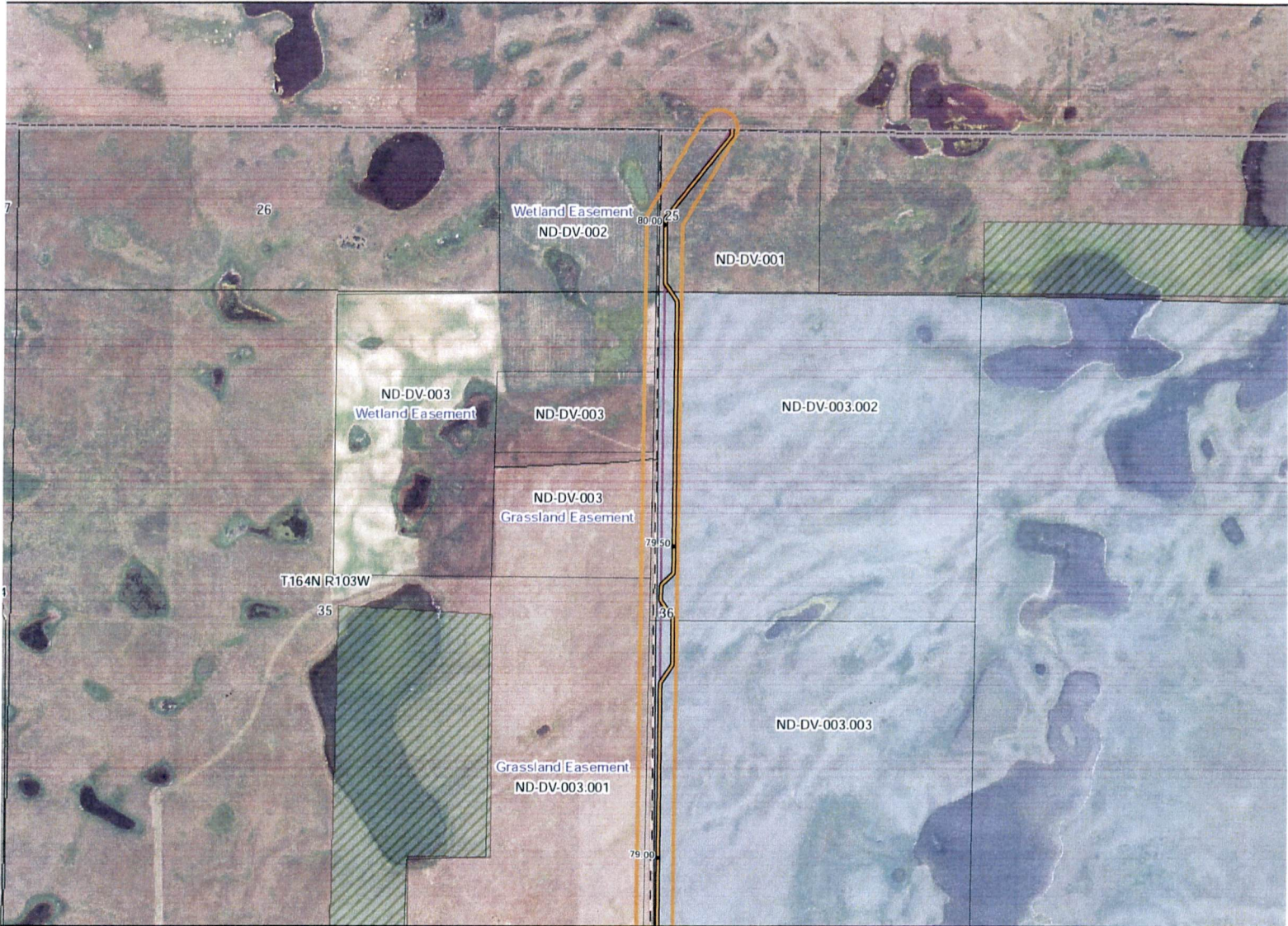
- County Boundary
- Township Range Boundary
- Section Boundary

- North Dakota Land Department
- Water Fowl Production Area
- National Wildlife Refuge



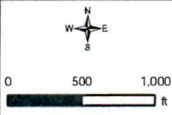
**Mistral Energy Inc.**  
Vantage Pipeline Project  
12,000 Mapbook  
Sheet: 48

Date: 07/26/2013




**KC HARVEY ENVIRONMENTAL, LLC**

376 Gallatin Park Drive  
Bozeman, Montana 59715  
Phone: 406-585-7402  
Fax: 406-585-1428



- Final Pipeline Route
- Original Pipeline Route
- 300 ft PSC Corridor
- Land Tract
- Wetlands
- Highway
- Local Road
- 4WD
- Operational Railroad
- Abandoned Railroad
- County Boundary
- Township Range Boundary
- Section Boundary

- North Dakota Land Department
- Water Fowl Production Area
- National Wildlife Refuge



**Mistral Energy Inc.**  
Vantage Pipeline Project  
12,000 Mapbook  
Sheet: 49

Date: 07/26/2013