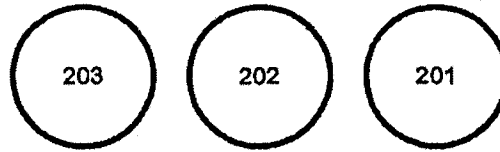


Strichter @ nd.gov

O'BRIEN SEED INC. MAYVILLE N.D.

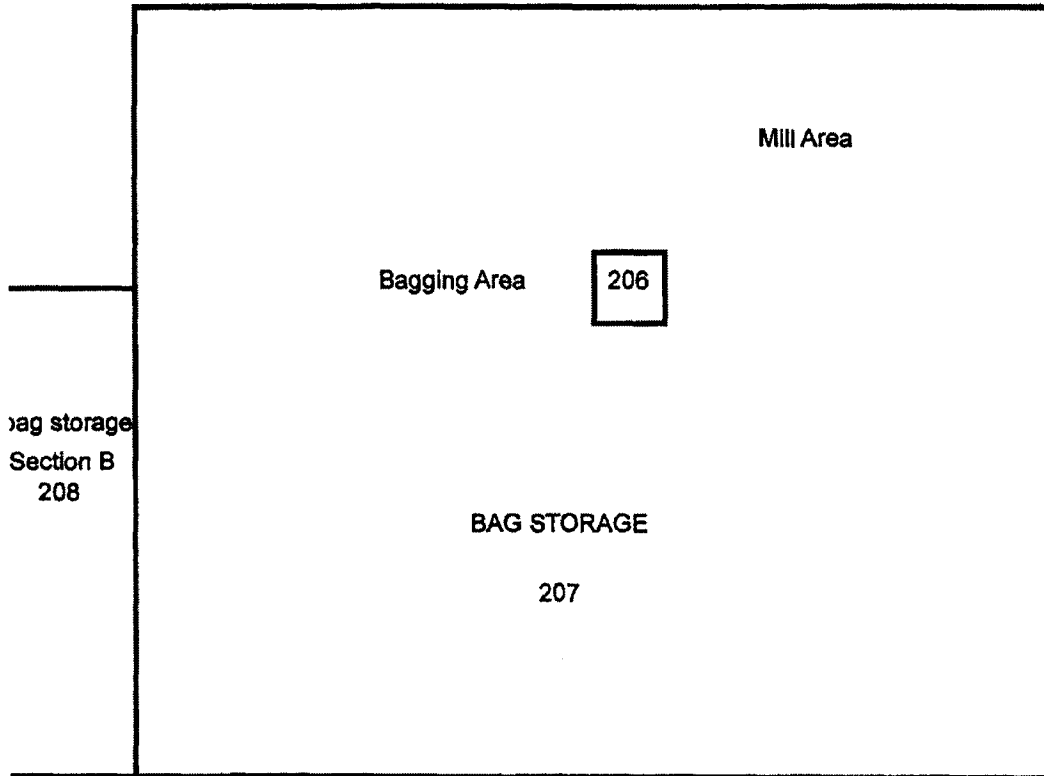
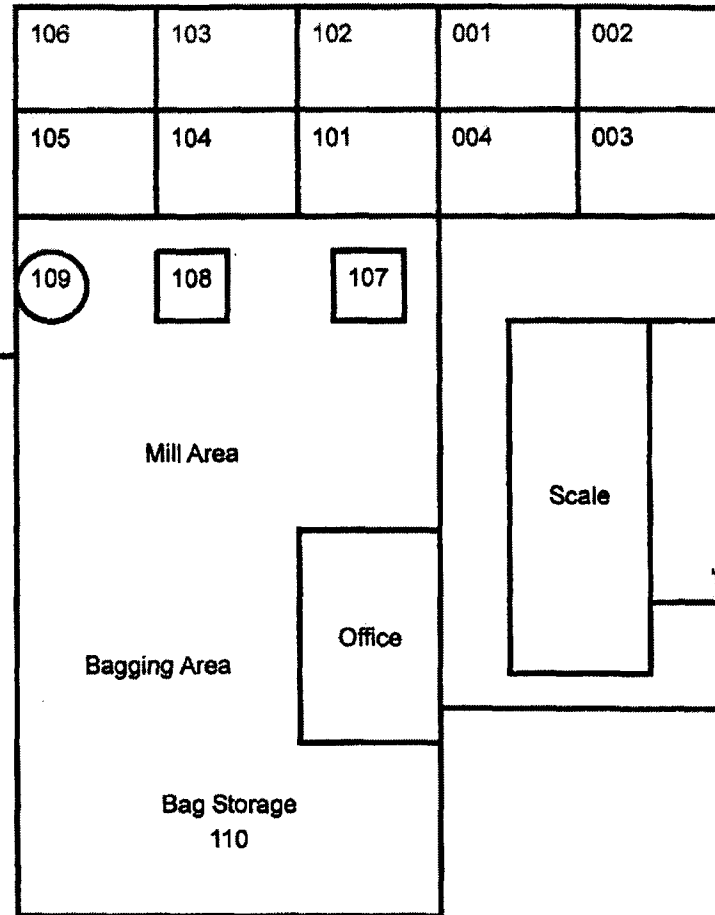
section A



section B



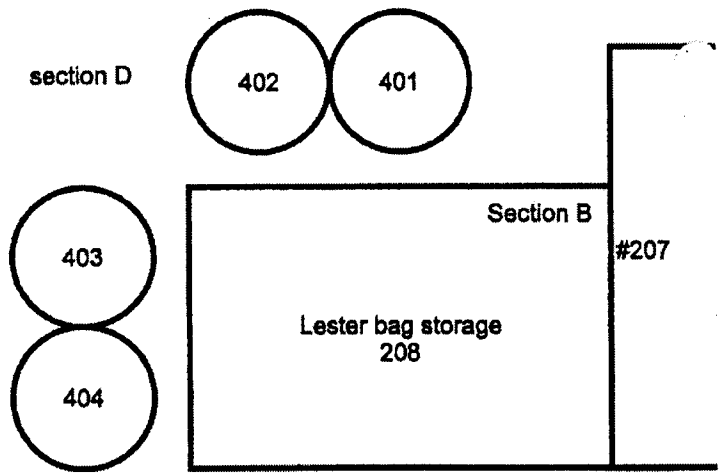
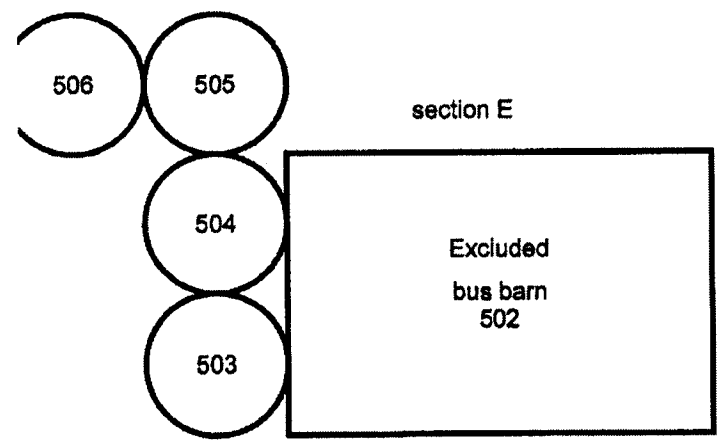
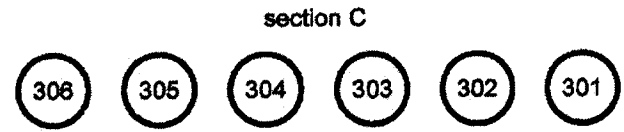
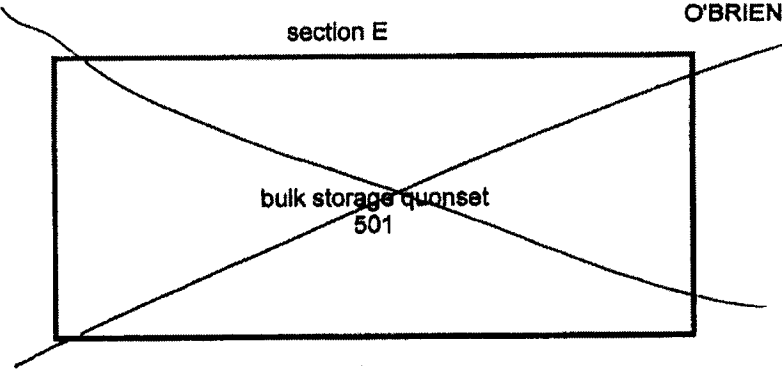
section B



bag storage
Section B
208

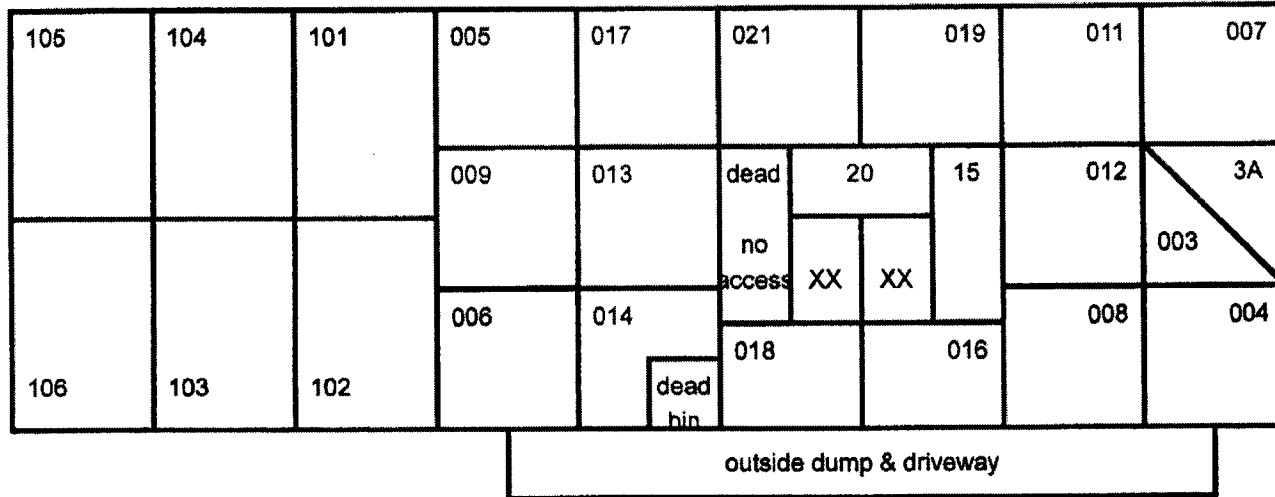
All OK
as of changes
9-19-2011

O'BRIEN SEED INC. MAYVILLE N.D.



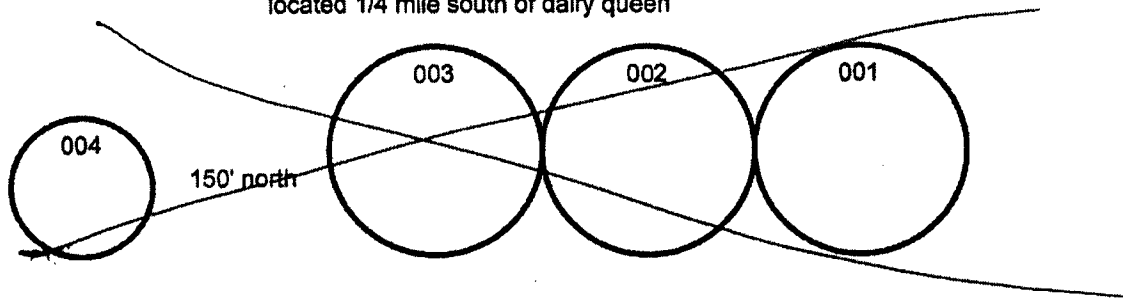
O'BRIEN SEED INC.
MAYVILLE N.D.
SECTION F - (old ASI plant)

Rail Siding



SECTION G

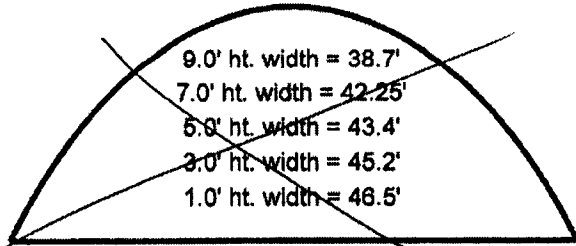
located 1/4 mile south of dairy queen



Exclude

O'BRIEN SEED INC.
MAYVILLE ND
Enger quonset

location - North of Mayville on cnty pavement & west
1 mile on Portland Junction road.

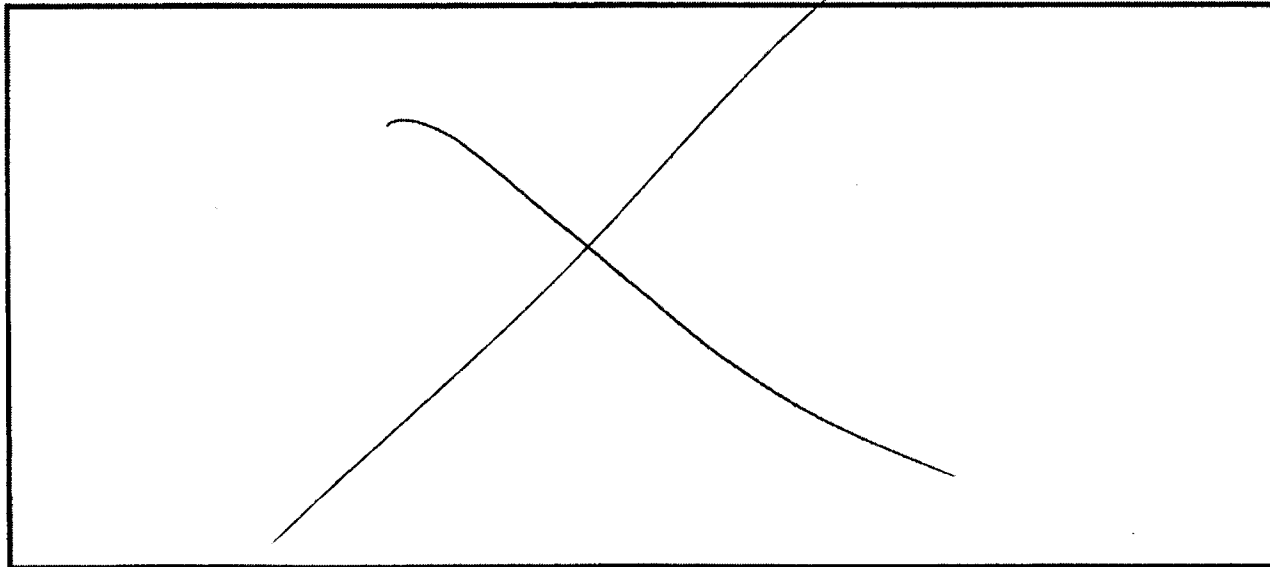


fdtn ht. 0.5 x 45.7W

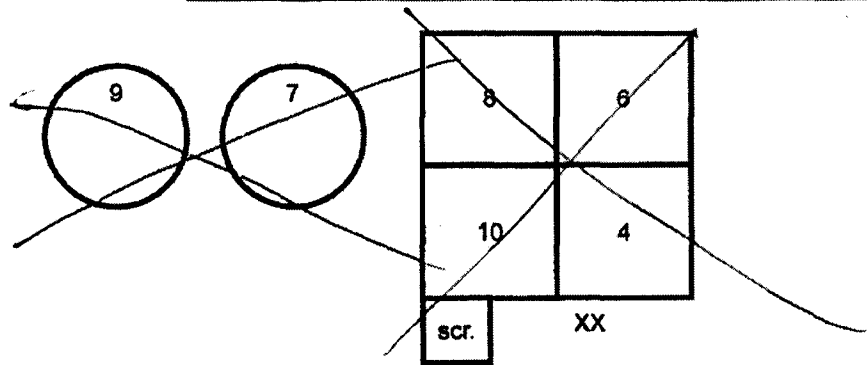
basic dimensions

- foundation 0.5' ht. x 45.7' W x 95.5' L
- inside base dimensions 47.0'W x 95.5'L
- horizontal side wall brace top of to floor 11.0'
- bottom center overhead u-trough to floor 16.5'
- east end grain wall ht. 4.0'

Exclude All



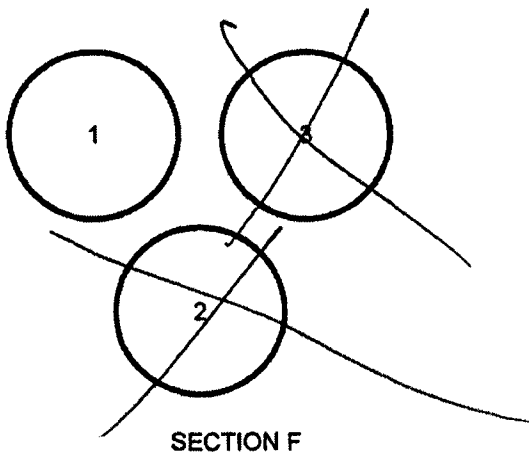
BNSF RAILROAD



DRIVEWAY



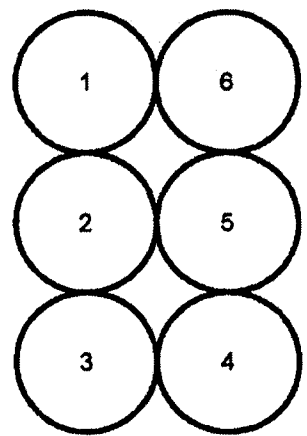
SCALE



SECTION F

HIGHWAY 12

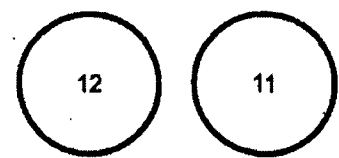
not licesed



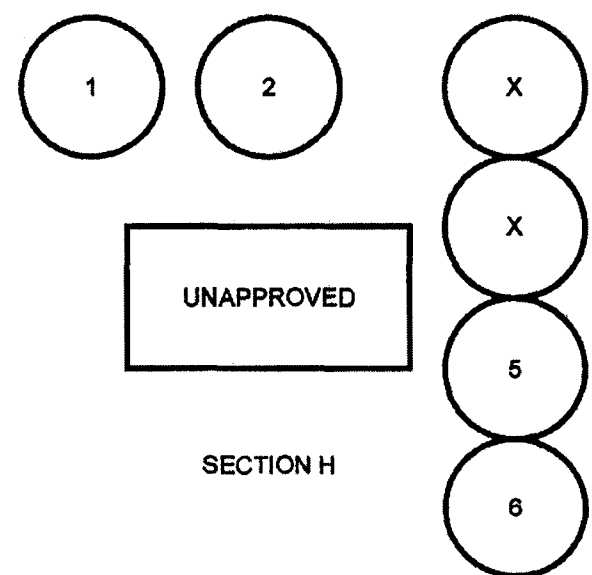
SECTION E

O'Brien Seed
RHAME ND

licensed



not licesed

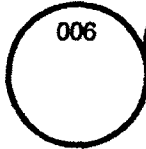
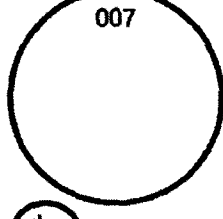
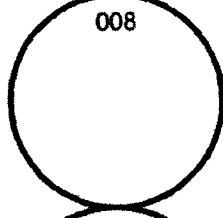
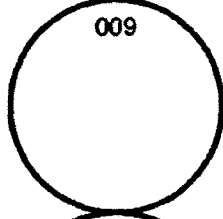
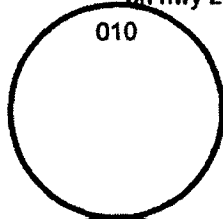
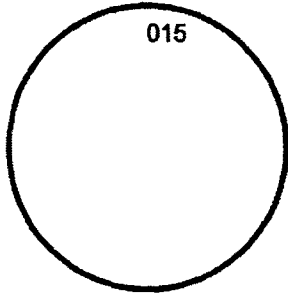


SECTION H

Section H
leased to Clifford Farmers

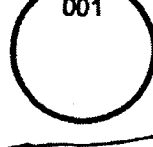
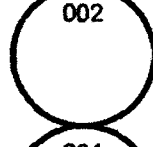
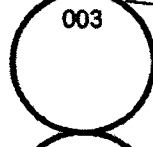
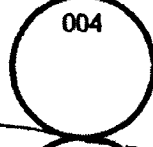
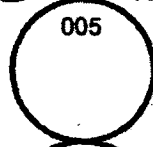
O'BRIEN S... INC.
MAYVILLE N.D.
East end of city
on hwy 200

north



dry
er

XX
XX



driveway
&
pit

011	013
012	014

south
100 yds

Section H
leased to Clifford Farmers

Include

