

**STATE OF NORTH DAKOTA
PUBLIC SERVICE COMMISSION**

**Thunder Spirit Wind, LLC
150 MW Wind Energy Project - Adams County
Siting Application**

Case No. PU-11-601

NOTICE OF FILING AND NOTICE OF HEARING

June 19, 2013

On June 4, 2013, Thunder Spirit Wind, LLC filed an application for a certificate of site compatibility to authorize construction of a wind energy project consisting of up to 150 MW total generating capacity consisting of wind turbines ranging up to 3 MW in size and associated facilities to be located in Adams County, North Dakota as shown on the attached map.

A **Public Hearing** on the application is scheduled to begin **on August 9, 2013 at 9:30 a.m. MDT at the Adams County Courthouse, 602 Adams Avenue, Hettinger, ND 58639.** The issues to be considered are:

1. Will the location, construction, and operation of the proposed facilities produce minimal adverse effects on the environment and upon the welfare of the citizens of North Dakota?
2. Are the proposed facilities compatible with the environmental preservation and the efficient use of resources?
3. Will the proposed facility locations minimize adverse human and environmental impact while ensuring continuing system reliability and integrity and ensuring that energy needs are met and fulfilled in an orderly and timely fashion?

For more information contact the Public Service Commission, State Capitol, Bismarck, North Dakota 58505, 701-328-2400; or Relay North Dakota 1-800-366-6888 TTY. If you require any auxiliary aids or services, such as readers, signers, or braille materials please notify the Commission, at least 24 hours in advance.

PUBLIC SERVICE COMMISSION



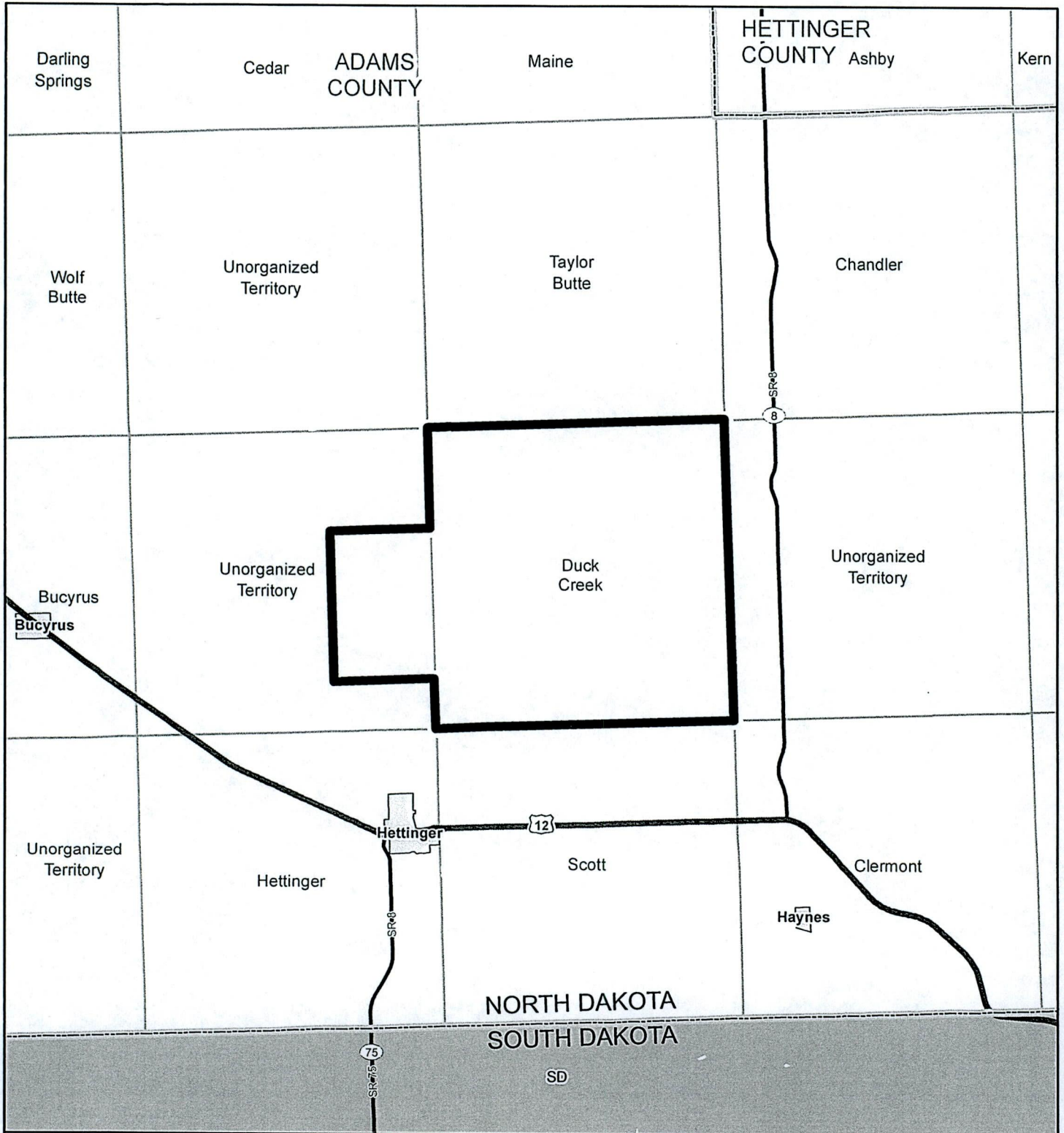
**Randy Christmann
Commissioner**



**Brian P. Kalk
Chairman**



**Julie Fedorchak
Commissioner**




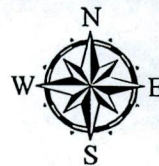
**Thunder Spirit
Wind Energy Project**
ADAMS COUNTY, NORTH DAKOTA

General Location Map

JUNE 2013

-  Project Area
-  Populated Place
-  Waterbody
-  North Dakota Civil Townships
-  County Boundary
-  Highway
-  Major Road

Source: ESRI Data



OVERVIEW MAP

