













Exhibit 1
2013 Permitted Layout with
Landowner Parcels
Thunder Spirit Wind Energy Project
Thunder Spirit Wind, LLC
Adams County, North Dakota
June 2014

-  2013 Permitted Turbine Layout
-  Met Tower Location
-  Approximate POI
-  Proposed Collector Substation (5/27/2014)
-  Proposed Access Road
-  Proposed Collection Line
-  Overhead Line (5/27/2014)
-  Parcel Boundary
-  Construction Laydown Area (10 Acres)
-  Collection Substation, O&M Facility, and Additional Laydown Area
-  Project Area (4/26)
-  Township Boundary

