

**STATE OF NORTH DAKOTA  
PUBLIC SERVICE COMMISSION**

**Wilton Wind IV, LLC  
99 MW Wind Energy Center - Burleigh County  
Siting Application**

**Case No. PU-11-646**

**NOTICE OF FILING AND NOTICE OF HEARING**

**November 23, 2011**


On November 9, 2011, Wilton Wind IV, LLC filed an application for a certificate of site compatibility to authorize construction of the 99 MW Wilton IV Wind Energy Center consisting of up to 62 wind turbine generators and associated facilities in Burleigh County, North Dakota as shown on the attached map.

A **Public Hearing** on the application is scheduled to begin on **December 19, 2011 at 10:00 a.m. CST at the Public Service Commission Hearing Room, 12<sup>th</sup> Floor, State Capitol, 600 E. Boulevard Ave., Bismarck, ND 58505.** The issues to be considered are:


1. Will the location, construction, and operation of the proposed facilities produce minimal adverse effects on the environment and upon the welfare of the citizens of North Dakota?
2. Are the proposed facilities compatible with the environmental preservation and the efficient use of resources?
3. Will the proposed facility locations minimize adverse human and environmental impact while ensuring continuing system reliability and integrity and ensuring that energy needs are met and fulfilled in an orderly and timely fashion?

For more information contact the Public Service Commission, State Capitol, Bismarck, North Dakota 58505, 701-328-2400; or Relay North Dakota 1-800-366-6888 TTY. If you require any auxiliary aids or services, such as readers, signers, or braille materials please notify the Commission, at least 24 hours in advance.


**PUBLIC SERVICE COMMISSION**



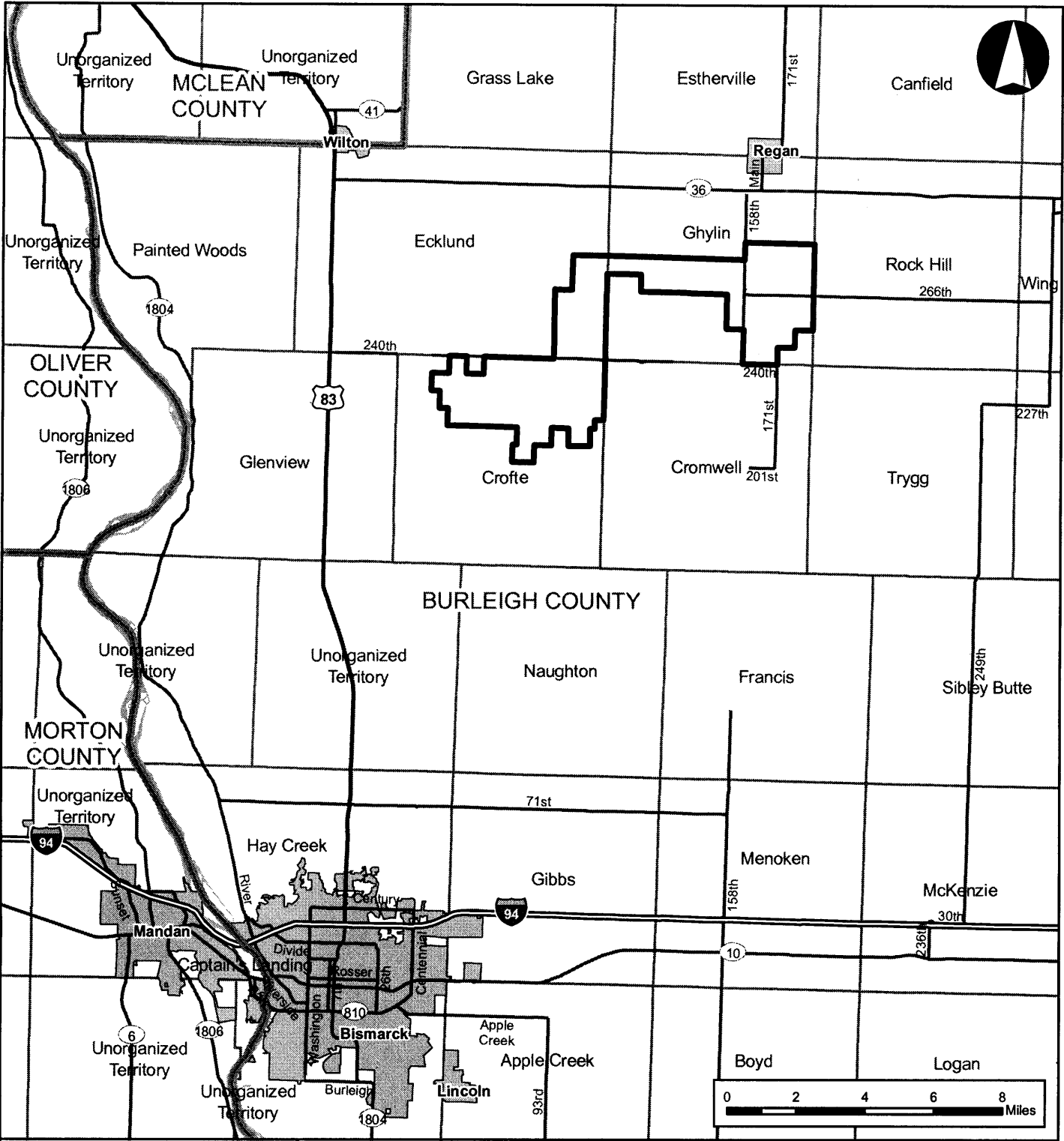
**Kevin Cramer  
Commissioner**



**Tony Clark  
Chairman**



**Brian P. Kalk  
Commissioner**



**Wilton IV Wind Energy Center**  
BURLEIGH COUNTY, ND

**General Location Map**

NOVEMBER 2011



Scale 1:250,000

- Project Area
- Limited Access Highway
- Highway
- Major Road
- Waterbody
- Populated Place
- North Dakota Civil Townships
- County Boundary

Source: ESRI Data

**OVERVIEW MAP**

